SEAL OF THE TOWN OF WINCHESTER MASS.
WATERFIELD
1638.
WINCHESTER
1850.

WINCHESTER PUBLIC LIBRARY
WINCHESTER, MASS.

Reports of the Town Officers
Winchester, Massachusetts

1916



CONTAINING

ALSO

LIST OF

Personal and Real Estate
Assessed for the Year

1916

R
974.44 W
W
1916
Copy 1
Red Seal

TOWN OF WINCHESTER--Incorporated 1850

EIGHTH CONGRESSIONAL DISTRICT
SIXTH COUNCILLOR DISTRICT

6th MIDDLESEX SENATORIAL DISTRICT
25th MIDDLESEX REPRESENTATIVE DISTRICT

INCOME TAX DIVISION, 2nd DISTRICT

ANNUAL TOWN MEETING AND ELECTION OF TOWN OFFICERS, First Monday in March

INDEX TO REPORTS OF TOWN OFFICERS

1916

Assessors' Valuation and Statistics 139
Auditor, Report of 281
Auditor, Index to Report of 4
Cemetery Commissioners, Report of 181
Collector of Taxes, Report of 273
Committee on Town Government, Report of 203
Committee on Town Property Account, Report of 270
Fletcher Fund, Report of Trustees of Asa 192
Health, Report of Board of 143
    Director of Tuberculosis Work, Report of 154
    Milk Inspector, Report of 150
    Plumbing Inspector, Report of 152
    Sanitary Inspector, Report of 153
    Stable Inspector, Report of 154
Library, Report of Trustees of 185
    Librarian, Report of 186
Overseers of the Poor, Report of 190
Park Commissioners, Report of 175
Planning Board, Report of 193
School Committee, Report of 230
    School Nurse, Report of 266
    School Physician, Report of 264
    School Physician, Report of Associate 265
    Superintendent of Schools, Report of 232
    Truant Officer, Report of 268
Selectmen, Report of 75
    Board of Appeal, Report of 138
    Compensation Agent, Report of 229
    Fire Department, Report of Chief of 139
    Inspector of Animals, Report of 138
    Inspector of Buildings, Report of 133
    Inspector of Wires, Report of 142
    Jurors, List 94
    Licenses, issued 93
    Police Department, Report of Chief of 128
        Lock-up, Report of Keeper of 131
    Registrars of Voters, Report of 142
    Sealer of Weights and Measures, Report of 131
    Superintendent of Streets, Report of 98
    Town Counsel, Report of 125
    Town Engineer, Report of 108
Town Clerk, Report of 11
    Births 74
    Deaths 71
    Dog Licenses 74
    Hunters' Licenses 74
    Marriages 64
Town Officers, List of 7
Town Treasurer, Report of 276
Tree Warden, Report of 184
Water and Sewer Board, Report of 156
    Water Registrar, Report of 167

INDEX TO AUDITOR'S REPORT

	Page
Abatement of Taxes	282
Aggregate Total of Selectmen's Warrants	284
Anticipation of Taxes — Temporary Loan	285
Appropriations by Revenue	285
Appropriations by Transfer	287
Assessors' Department	287
Auditor's Department	288
Bank Tax — See Revenue Account	325
Bacteriologist — See Health Department	305
Board of Survey	288
Borrowing Capacity of Town	282
Bridge Tablets	289
Bridges and Main Street Construction	289
Cemetery — Sale of Lots	289
Cemetery Maintenance	290
Charles River Basin Tax	292
Claim Account	292
Clerical Assistance	292
Collector of Taxes — Uncollected General Taxes	282
Collector of Taxes Department	293
Committees	293
Common and Public Plots	294
Contagious Disease	294
Corporation Tax — see Revenue Account	325
County of Middlesex Tax	296
Cutting Property	296
Cutting Property Income	296
Dog Tax — See Revenue Account	325
Election and Registration	297
Engineering Department	297
Excess and Deficiency Account	299
Fire Department	299
Fire and Police Building	302
Fire and Police Wiring — Underground	303
Fire Prevention Tax	303
Fire Alarm Boxes, School Buildings	334
Grade Crossing	303
Gypsy and Brown Tail Moth Account	303
Gypsy and Brown Tail Moth Assessment—see Revenue Account	325
Health Department	304
Highland Playground	306
Highways and Bridges	306
Highways and Bridges, Outside Work	310
Highways and Bridges, Steam Roller	311
Independence Day	311
Inspector of Animals	311
Inspector of Buildings Department	311
Inspector of Milk — See Health Department	305
Inspector of Plumbing — See Health Department	305

Inspector of Wires Department 312
Interest 312
Legal Department 313
Library 314
Manchester Field 316
Memorial Day 317
Metropolitan Parks Tax 317
Metropolitan (North) Sewer Tax 317
Notes Payable 317
Overseers of the Poor — Asa Fletcher Fund 318
Payments of Town Debt 1916 318
Pensions Police Department 319
Pensions for Town Laborers 319
Planning Board 320
Police Department 320
Poor Department 322
Premium Account 323
Public Park Account 323
Public Park — Skillings Land. 324
Public Property Account 361
Reserve Fund 324
Revenue Account 325
School Department 326
School Department — Fire Prevention Account 333
Sealer of Weights and Measures Department 334
Selectmen's Department 334
Sewer Assessments 335
Sewer Assessments in Assessor's Hands 335
Sewer Construction. 336
Sewer House Connections Account 837
Sewer Maintenance 337
Shade Trees 338
Sidewalk Assessments — Granolithic. 336
Sidewalk Assessments 336
Snow and Ice 339
Soldiers' Relief 339
State Aid 339
State Highway Tax 340
State Tax 340
Street Lights 340
Street Railway Excise Tax 341
Surface Drainage 341
Surplus Account 342
Tax Title 343
Town Clerk's Department. 343
Town Hall 344
Town Stable, Maintenance of. 346
Treasurer's Department 347
Trial Balance, December 31, 1916 360
Unclassified Account 348
Water Construction 349
Water Construction house connection Account 350
Water Maintenance 351
Water Rates. 353
Winchester Hospital Bed 353
Winchester Road Material and Storage Sheds 353
Workingman's Compensation 354

PUBLIC TRUST FUNDS

Bradstreet, C. W., Library Fund 354
Cemetery Fund 354
Daniels, Frank W., Library Fund 355
Fletcher Fund, Asa — Principal 355
Fletcher Fund, Asa — Income 355
Howe Library Fund, Nancy S. 355
Johnson Bequest, Henry F. 356
Johnson Bequest, Henry F. — Purchase Account 356
Metcalf School Library Fund, Robert C. 356
Metcalf Library Fund — Purchase Account 356
Parkhurst Fund, Wilder L. 357
Parkhurst Fund Purchase Account 357
Permanent Care Fund Wildwood Cemetery 358
Permanent Care Fund Wildwood Deposits 357
Skillings Library Fund, David N. 359
Symmes Fund, Z. 359
Winchester Fund, Wm. P.. 359

TABLES

Page
Town Debt Due Each Year and Interest 363–364
Concrete Bridge Loan 368
Fire and Police Building Bonds 366
Granolithic Sidewalk Bonds 369
Park Loan Bonds 368
Park Loan (Skillings Land) 369
Public Playground Bonds 367
Road Material and Storage Shed Bonds 365
School (Chapin) Bonds 368
School (High) Bonds 366
Sewer Bonds 367
Surface Drainage Bonds 369
Water Fund Bonds 365
Table of Income from Water Rates 370
Table Cost of Construction of Water Works 371

TOWN OFFICERS FOR 1916

ASSESSORS	(Term expires 1917)	George H. Carter
	(Term expires 1918)	Fred V. Wooster
	(Term expires 1919)	Percival B. Metcalf
AUDITOR	(elected annually)	Arnold Whittaker
BOARD OF HEALTH	(Term expires 1917)	Danforth W. Comins
	(Term expires 1918)	Marshall W. Jones
	(Term expires 1919)	Clarence J. Allen
CEMETERY COMMISSIONERS	(Term expires 1917)	Charles A. Gleason
	(Term expires 1918)	James Nowell
	(Term expires 1919)	Ernest R. Eustis
	(Term expires 1920)	Henry J. Winde
	(Term expires 1921)	Joseph L. S. Barton
COLLECTOR OF TAXES	(elected annually)	A. William Rooney
CONSTABLES	(elected annually)	William R. McIntosh
		Edward F. Maguire
OVERSEERS OF THE POOR	(Term expires 1917)	Bernice W. Billings
	(Term expires 1918)	George H. Carter
	(Term expires 1919)	Charles F. McCarthy
PARK COMMISSIONERS	(Term expires 1917)	Charles A. Lane
	(Term expires 1918)	Frederic C. Alexander
	(Term expires 1919)	Alfred B. Carhart
PLANNING BOARD	(Term expires 1917)	Frank E. Rowe
	(Term expires 1918)	Preston Pond
	(Term expires 1919)	Charles F. A. Currier
	(Term expires 1920)	Arthur W. Dean
	(Term expires 1921)	Flavel Shurtleff
SCHOOL COMMITTEE	(Term expires 1917)	*Ralph B. Redfern
	(Term expires 1917)	Stillman P. Williams
	(Term expires 1918)	Henry C. Metcalf
	(Term expires 1919)	George C. Coit
SELECTMEN	(elected annually)	George T. Davidson
	Frederick N. Kerr	George B. Hayward
	Harry C. Sanborn	Charles E. Kendall
TOWN CLERK	(Term expires 1918)	George H. Carter
TOWN TREASURER	(elected annually)	George H. Eustis
TREE WARDEN	(elected annually)	Samuel S. Symmes

*Resigned

TRUSTEES OF ASA FLETCHER FUND	(Hold office at pleasure of the Town)	Alfred S. Hall David N. Skillings *John L. Ayer Vincent Farnsworth
TRUSTEES OF TOWN LIBRARY	(Term expires 1917) (Term expires 1918) (Term expires 1919)	Robert Coit George H. Eustis Edgar J. Rich
WATER AND SEWER BOARD	(Term expires 1917) (Term expires 1918) (Term expires 1919)	Nathan H. Taylor Arthur E. Whitney Edmund C. Sanderson

*Deceased

APPOINTMENTS MADE BY THE SELECTMEN

BOARD OF APPEAL	(To Dec. 31, 1916) (To act under Building Law)	Pervcival B. Metcalf George Neiley Addison R. Pike
BURIAL AGENT OF DECEASED SOLDIERS AND SAILORS	(To April 1, 1917)	Harrison Parker
CLERICAL ASSISTANT	(To April 1, 1917)	Winifred A. LeDuc
COMPENSATION AGENT	(To April 1, 1917)	T. Parker Clarke
CUSTODIAN TOWN HALL	(To April 1, 1917)	Thomas J. Maher †Edward J. Callahan
ELECTION OFFICERS	*Republican* William Adriance Leon E. Day Frank W. McLean Harry Y. Nutter Eben Caldwell (Ballot Clerk) (To April 1, 1917)	*Democratic* John F. Donaghey Fred J. Donahue *Joseph D. Mawn Charles F. Newell Francis E. Rogers Robert H. Sullivan (Ballot Clerk)
FIRE DEPARTMENT	*Chief*: *Assistant Chief*:	David H. DeCourcy John H. McCarthy
FOREST WARDEN	(To Dec. 31, 1916)	David H. DeCourcy
GENERAL CLERK	(To April 1, 1917)	Mabel W. Stinson
INSPECTOR OF ANIMALS	(To April 1, 1917)	William Buckley
INSPECTOR OF BUILDINGS	(To May 1, 1917)	Maurice Dinneen
INSPECTOR OF WIRES	(To April 1, 1917)	David H. DeCourcy

* Resigned † Successor to Mr. Maher

MEASURERS OF LEATHER	(To April 1, 1917)	Frank G. H. Finnimore James V. Haley Andrew J. Lynch Thomas H. Matthews Arthur G. McElhiney Michael J. Sullivan
MEASURERS OF WOOD AND BARK	(To April 1, 1917)	Daniel R. Beggs John D. Coakley Loring G. Hawes Charles A. Lane Benj. T. Morgan Justin L. Parker John O. Ray Joseph F. Winn.
POLICE DEPARTMENT	*Chief*:	William R. McIntosh
	Sergeants:	Thomas F. McCauley Alexander J. Mullen

Patrolmen:

Thomas F. Cassidy John A. Harrold
Joseph T. Connolly Daniel P. Kelley
Robert B. Davenport James V. O'Connell
James P. Donaghey William H. Rogers

Keeper of the Lockup: (To April 1, 1917)
William R. McIntosh

Special Police: (To April 1, 1917)

Arthur H. Cameron Thomas J. Kean
John Campbell Thomas J. Mackesy
T. Parker Clarke *Thomas J. Maher
Herbert L. Cox Nathaniel M. Nichols
David H. DeCourcy Michael E. O'Connell
Hugh Donaghey Frank Prue
William H. Irwin Edward F. Shea
Charlie O. Smith

PUBLIC WEIGHERS	(To April 1, 1917)	George E. Coward Arthur J. Premont Henry Weed
REGISTRARS OF VOTERS	(To May 1, 1917) (To May 1, 1918) (To May 1, 1919)	Bernard F. Mathews Howard S. Cosgrove Arthur E. Sanford
	Ex-officio: The Town Clerk	
SEALER OF WEIGHTS AND MEASURES	(To April 1, 1917)	Maurice Dinneen
SUPERINTENDENT OF STREETS	(To April 1, 1917)	T. Parker Clarke
TOWN COUNSEL	(To April 1, 1917)	Charles F. Dutch
TOWN ENGINEER	(To April 1, 1917)	James Hinds

*License revoked December 18, 1916

WEIGHERS OF COAL	(To April 1, 1917)	John D. Coakley, Justin L. Parker, Maurice Dinneen, Benj. T. Morgan, Charles A. Lane, Joseph F. Winn, Merton L. Scribner

APPOINTMENTS MADE BY WATER AND SEWER BOARD

SUPERINTENDENT OF SEWERS	(To April 1, 1917)	James Hinds
SUPERINTENDENT OF WATER WORKS	(To April 1, 1917)	William T. Dotten
WATER REGISTRAR AND CLERK	(To April 1, 1917)	Frederick L. Waldmyer

APPOINTMENTS MADE BY THE BOARD OF HEALTH

BACTERIOLOGIST	(To April 1, 1917)	Co-operative Boards of Health
DIRFCTOR OF TUBERCULOSIS WORK	(To April 1, 1917)	Fredrika Moore, M.D.
HEALTH OFFICER	(To April 1, 1917)	Clarence J. Allen, M. D.
INSPECTOR OF MILK	(To April 1, 1917)	Maurice Dinneen
INSPECTOR OF PLUMBING	(Term expires at pleasure of the Board)	Maurice Dinneen
INSPECTOR OF SLAUGHTERING	(To April 1, 1917)	William Buckley, Vet. Surg.
SANITARY INSPECTOR	(To April 1, 1917)	Jessie R. Talcott

APPOINTMENTS MADE BY THE SCHOOL COMMITTEE

CUSTODIAN OF SCHOOL HOUSES	(To July 1, 1917)	Nathaniel M. Nichols
SUPERINTENDENT OF SCHOOLS	(To July 1, 1917)	Schuyler F. Herron
TRUANT OFFICER	(To July 1, 1917)	Nathaniel M. Nichols

REPORT OF THE TOWN CLERK

FOR THE YEAR 1916

ANNUAL TOWN MEETING, MARCH 6, 1916

Meeting called to order at 5.45 o'clock a. m.

Warrant read by Town Clerk.

Voted, To omit reading articles in the Warrant.

Article 1. To choose by ballot the following Town Officers:

a Moderator for one year, to preside at all town meetings except those for the election of State officers, in accordance with the provisions of Section 397 of Chapter 835 of the Acts of 1913,
five Selectmen for one year,
an Assessor for three years,
an Overseer of the Poor for three years,
a Town Treasurer for the ensuing year,
a Collector of Taxes for the ensuing year,
an Auditor for the ensuing year,
a member of the Water and Sewer Board for three years,
a Park Commissioner for three years,
a Cemetery Commissioner for five years,
a member of the Board of Health for three years,
a member of the School Committee for three years,
a Trustee for the Town Library for three years,
a Tree Warden for the ensuing year,
two Constables for the ensuing year,
a member of the Planning Board for five years,
a member of the Planning Board for four years.

To choose or appoint all other usual Town officers in such manner as the Town may determine.

Also to bring in their ballots, Yes or No, in answer to the following question: "Shall licenses be granted for the sale of intoxicating liquors in this Town?"

For this purpose the polls will be opened at five forty-five o'clock a. m., and may be closed at four-thirty o'clock p. m.

Consideration of the following articles in this warrant may be deferred until 7.45 p. m.

Voted, That we now proceed to choose all usual and necessary Town Officers, also to ballot Yes or No on the License question, and that all other business under this Warrant be postponed until 7.45 o'clock of the evening of this date.

BALLOT CLERKS AND TELLERS

Robert H. Sullivan	William Adriance
John F. Donaghey	Joseph D. Mawn
Frank W. McLean	Charles F. Newell
Eben Caldwell	Francis E. Rogers

Harry Y. Nutter

All sworn by the Moderator.

Ballot box was shown to be empty.

Polls opened at 5.45 o'clock a. m.

Check list count of men,	1260
Check list count of women,	54

Ballot Box registered 1316, as it rang twice on each of two ballots.

There was one (1) spoiled ballot.

RESULT OF BALLOT

Selectmen for one year:

George T. Davidson,	738
George B. Hayward,	731
Charles E. Kendall,	811
Frederick N. Kerr,	770
Jonas A. Laraway,	682
Harry C. Sanborn,	768
Whitfield L. Tuck,	452
Blanks,	1348

Messrs. Davidson, Hayward, Kendall, Kerr and Sanborn were elected.

Moderator for one year:

F. Manley Ives,	648
Blanks,	612

Town Treasurer for one year:

George H. Eustis,	939
Blanks,	321

Water and Sewer Board for three years:

Harold K. Barrows,	490
Edmund C. Sanderson,	739
Blanks,	31

Auditor for one year:

Arnold Whittaker,	894
Blanks,	366

Assessor for three years:

Percival B. Metcalf,	899
Blanks,	361

Board of Health for three years:

Clarence J. Allen,	855
Blanks,	405

School Committee for three years:

George C. Coit,	890
Blanks,	424

Park Commissioner for three years:

Alfred B. Carhart,	864
Blanks,	396

Cemetery Commissioner for five years:

Joseph L. S. Barton,	869
Blanks,	391

Collector of Taxes for one year:

A. William Rooney,	964
Blanks,	296

Tree Warden for one year:

Samuel S. Symmes,	919
Blanks,	341

Overseer of the Poor for three years:

Charles F. McCarthy, M. D.,	890
Ralph Putnam,	1
Blanks,	369

Trustee of Town Library for three years:

Edgar J. Rich,	883
Blanks,	377

Planning Board for five years:

Flavel Shurtleff,	846
Blanks,	414

Planning Board for four years:

Arthur W. Dean,	844
Blanks,	416

Constables for one year:

Edward F. Maguire,	909
William R. McIntosh,	884
Blanks,	727

License:

Yes,	150
No,	831
Blanks,	279

Evening session was called to order by the Moderator at 7.45 o'clock p. m.

Moderator declared result of ballot.

Voted, To take up Article 7.

Article 7. To see if the Town will authorize the Treasurer under the direction of the Selectmen to borrow money from time to time in anticipation of the revenue of the financial year beginning January 1, 1916, and to issue a note or notes therefor.

Voted, That the Town Treasurer, with the approval of the Selectmen, be and hereby is authorized to borrow money from time to time in anticipation of the revenue of the financial year beginning January 1, 1916, and to issue a note or notes therefor, payable within one year, any debt or debts incurred under this vote to be paid from the revenue of said financial year.

Article 8. To see if the Town will accept the provisions of Section 103, of Chapter 48 of the Revised Laws relating to the establishment of building lines.

Voted, That the Town hereby accepts the provisions of section 103 of chapter 48 of the Revised Laws relating to the establishment of building lines.

Motion offered to reconsider vote passed under Article 8 was lost.

Vote; No, 167. Yes, 7.

Article 3. To raise money by taxation to meet the payment of Town bonds becoming due in the current financial year.

Voted, That the sum of fifty-seven thousand fifty (57,050) dollars be raised by revenue and appropriated to pay bonds and notes of the Town coming due in the year 1916.

Article 2. To hear and act upon the reports of the Town officers and the Finance Committee.

Mr. Charles F. Dutch read the report of the Public Service Commission on Grade Crossing.

Article 4. To see what action the Town will take regarding the interest on unpaid taxes, fix the rate thereof and the time from which the same shall be charged, or do anything in relation to the same.

Voted, That on all taxes of each year remaining unpaid after the first day of November, interest shall be charged at the rate of six per centum per annum from the 15th day of October until such taxes are paid.

Article 5. To raise and appropriate money to defray the expenses of the Town for the current financial year, and especially for any of the following purposes, and determine through whom the same shall be expended:

Schools
Ways and Bridges
Street Lights
Maintenance of Town Stable
Care of Snow and Ice
Police
Interest
Fire Department
Underground Wire Construction
Cemetery Maintenance
Sewer Construction
Sewer Maintenance

Water Maintenance
Water Construction
Town Hall
Health
Contagious Diseases
Abatement of Taxes
Assessor's Department
Auditor's Department
Clerical Assistance
Collector of Taxes' Department
Committees
Engineering Department
Election and Registration
Inspector of Animals
Inspector of Buildings' Department
Inspector of Wires' Department
Legal Department
Sealer of Weights and Measurers' Department
Selectmen's Department
Board of Survey
Town Clerk's Department
Treasurer's Department
Unclassified Account
Planning Board
Pensions for Town Laborers
Poor
Soldiers' Relief
State and Military Aid
Library
Gypsy and Browntail Moths and Insect Pests
Manchester Field
Common and Public Plots
Public Parks
Reserve Fund
Shade Trees
Independence Day
Memorial Day
Claim Account
Grade Crossing
Workmen's Compensation Act Expense

SCHOOLS

Voted, That the sum of ninety-one thousand five hundred (91,500) dollars be raised by revenue and appropriated for support of schools, to be expended under the direction of the School Committee. Said amount includes the revenue from tuition of state wards.

WAYS AND BRIDGES

Voted, That the sum of forty-five thousand four hundred fifty-five (45,455) dollars be raised by revenue and appropriated

for Ways and Bridges, to be expended under the direction of the Selectmen. Said amount includes street railway tax and street railway excise tax.

WAYS AND BRIDGES—OUTSIDE WORK

Voted, That the sum of twenty-five hundred (2500) dollars be raised by revenue and appropriated for outside work, to be done by the Street Department, for which the Town will be fully reimbursed during the current year, to be expended under the direction of the Selectmen. All applicants for such outside work, except public service corporations, shall before the work is begun deposit with the Treasurer the cost thereof as estimated by the Town. Such deposits to the amount of the actual cost and any balance to the credit of this account Dec. 31, 1916, shall be transferred to Revenue Account.

STREET LIGHTS

Voted, That the sum of eleven thousand two hundred fifty (11,250) dollars be raised by revenue and appropriated for street lights, to be expended under the direction of the Selectmen.

MAINTENANCE OF TOWN STABLE

Voted, That the sum of seven thousand (7000) dollars be raised by revenue and appropriated for maintenance of town stable, to be expended under the direction of the Selectmen.

SNOW AND ICE

Voted, That the sum of four thousand (4000) dollars be raised by revenue and appropriated for the care of snow and ice, to be expended under the direction of the Selectmen.

(Reconsidered March 9, 1916)

POLICE

Voted, That the sum of fifteen thousand (15,000) dollars be raised by revenue and appropriated for maintenance of the Police Department, to be expended under the direction of the Selectmen.

INTEREST

Voted, That the sum of twenty-nine thousand forty-five (29,045) dollars be raised by revenue and appropriated for the payment of interest for the year 1916 on Town loans.

FIRE DEPARTMENT

Voted, That the sum of fifteen thousand (15,000) dollars be raised by revenue and appropriated for Fire Department, to be expended under the direction of the Selectmen.

UNDERGROUND WIRE CONSTRUCTION

Voted, That the sum of three hundred (300) dollars be raised by revenue and appropriated for underground wiring for the Fire and Police Departments, to be expended under the direction of the Selectmen.

CEMETERY MAINTENANCE

Voted, That the sum of thirty-five hundred (3500) dollars be raised by revenue and that this sum, together with one-half the proceeds of sales of lots and all the revenue from permanent funds, be appropriated for cemetery maintenance, to be expended under the direction of the Cemetery Commissioners.

SEWER CONSTRUCTION

Voted, That the Town Treasurer be and hereby is authorized and instructed under the direction of the Selectmen to issue and sell the bonds or notes of the Town in the total amount of five thousand (5000) dollars, payable as follows:

$1000 March 1, 1917	$1000 March 1, 1919
$1000 March 1, 1918	$1000 March 1, 1920
$1000 March 1, 1921	

Said bonds or notes shall be denominated on their face, "Town of Winchester, Sewer Construction Loan," shall state upon their face that they are exempt from taxation in Massachusetts, shall bear interest at the rate of four (4) per cent per annum, payable semi-annually in each year and shall be issued and executed in the form and manner required by law.

The proceeds of said bonds or notes to the amount of five thousand (5000) dollars are hereby appropriated to be expended under the direction of the Water and Sewer Board for the construction of sewers for sanitary purposes and for sewage disposal.

Vote: Yes, 247. No, 0.

Voted, That the sum of four hundred (400) dollars be raised by revenue and appropriated for sewer construction, to be expended under the direction of the Water and Sewer Board.

SEWER MAINTENANCE

Voted, That the sum of twelve hundred twenty (1220) dollars be raised by revenue and appropriated for sewer maintenance, to be expended under the direction of the Water and Sewer Board.

SEWER DEPARTMENT, HOUSE CONNECTIONS, Etc.

Voted, That the sum of forty-five hundred (4500) dollars be raised by revenue and appropriated for house sewer connections and other outside work to be done by the Sewer Department for which the Town will be fully reimbursed, to be expended under the direction of the Water and Sewer Board. All applicants for such connections or outside work shall before the work is begun deposit with the Treasurer the cost thereof as estimated by the Town. Such deposits to the amount of the actual cost and any balance to the credit of this account Dec. 31, 1916, shall be transferred to Revenue Account.

WATER MAINTENANCE

Voted, That the sum of eighty-three hundred fifty (8350) dollars be raised by revenue and appropriated for water maintenance, to be expended under the direction of the Water and Sewer Board.

WATER CONSTRUCTION

Voted, That the Town Treasurer be and hereby is authorized and instructed under the direction of the Selectmen to issue and

sell the bonds or notes of the Town in the total amount of ten thousand (10,000) dollars, payable as follows:

$2000 March 1, 1917	$2000 March 1, 1919
$2000 March 1, 1918	$2000 March 1, 1920
$2000 March 1, 1921	

Said bonds or notes shall be denominated on their face, "Winchester Water Loan," shall state upon their face that they are exempt from taxation in Massachusetts, shall bear interest at the rate of four (4) per cent per annum, payable semi-annually in each year and shall be issued and executed in the form and manner required by law.

The proceeds of said bonds or notes to the amount of ten thousand (10,000) dollars are hereby appropriated to be expended under the direction of the Water and Sewer Board for the extension of water mains and for water departmental equipment.

Vote: Yes, 196. No, 1.

Voted, That the sum of thirty-seven hundred fifty (3750) dollars be raised by revenue and appropriated for water construction, to be expended under the direction of the Water and Sewer Board.

WATER DEPARTMENT, HOUSE CONNECTIONS, Etc.

Voted, That the sum of three thousand (3000) dollars be raised by revenue and appropriated for house water connections and other outside work to be done by the Water Department for which the Town will be fully reimbursed, to be expended under the direction of the Water and Sewer Board. All applicants for such connections or outside work shall before the work is begun deposit with the Treasurer the cost thereof as estimated by the Town. Such deposits to the amount of the actual cost and any balance to the credit of this account Dec. 31, 1916, shall be transferred to Revenue Account.

Voted, That when we adjourn it be to Thursday evening, March 9, 1916, at 7.45 o'clock.

ASSESSORS' DEPARTMENT

Voted, That the sum of twenty-six hundred fifty (2650) dollars be raised by revenue and appropriated for Assessors' Department, to be expended under the direction of the Board of Assessors, fifteen hundred (1500) dollars of which sum shall be for Assessors' salaries for the twelve months ending December 31, 1916.

AUDITOR'S DEPARTMENT

Voted, That the sum of eleven hundred (1100) dollars be raised by revenue and appropriated for Auditor's Department, to be expended under the direction of the Auditor, one thousand (1000) dollars of which sum shall be for salary of the Auditor for the twelve months ending December 31, 1916.

CLERICAL ASSISTANCE

Voted, That the sum of seventeen hundred (1700) dollars be raised by revenue and appropriated for clerical assistance, to be expended under the direction of the Selectmen, one thousand dollars of which sum shall be for the salary of the General Clerk for the twelve months ending December 31, 1916, and six hundred (600) dollars shall be for the salary of the Assistant Clerk for the twelve months ending December 31, 1916.

(Reconsidered March 9, 1916.)

COLLECTOR OF TAXES' DEPARTMENT

Voted, That the sum of twenty-three hundred fifty (2350) dollars be raised by revenue and appropriated for the Collector of Taxes' Department, sixteen hundred (1600) dollars of which sum shall be for the salary of the Collector of Taxes for the twelve months ending December 31, 1916.

(Reconsidered March 20, 1916.)

Voted, That we now adjourn.

Attest: GEO. H. CARTER,

Town Clerk.

ADJOURNED ANNUAL TOWN MEETING

March 9, 1916

Meeting called to order by the Moderator at 7.45 o'clock p. m.

Article 5. To raise and appropriate money to defray the expenses of the Town for the current financial year, and especially for any of the following purposes, and determine through whom the same shall be expended.

Voted, To reconsider the vote passed under Clerical Assistance.

Vote: Yes, 32. No, 0.

CLERICAL ASSISTANCE

Voted, That the sum of seventeen hundred (1700) dollars be raised by revenue and appropriated for clerical assistance, to be expended under the direction of the Selectmen, one thousand (1000) dollars of which sum shall be for the salary of the general clerk for the twelve months ending December 31, 1916, and six hundred and fifty-two (652) dollars shall be for the salary of the assistant clerk for the twelve months ending December 31, 1916.

SNOW AND ICE

Voted, To reconsider the vote passed under Snow and Ice.

Vote: Yes, 31. No, 0.

Voted, That the sum of five thousand (5000) dollars be raised by revenue and appropriated for the care of snow and ice, to be expended under the direction of the Selectmen.

ABATEMENT OF TAXES

Voted, That the Auditor be and hereby is authorized to transfer from Abatement of Taxes Account to Revenue Account for the year of 1913 the sum of one thousand three hundred and ninety-two and 59/100 (1,392.59) dollars.

EXCESS AND DEFICIENCY ACCOUNT

Voted, That the Auditor be and hereby is authorized to transfer from Excess and Deficiency Account to Revenue Account for the year of 1915 the sum of six thousand nine and 34/100 (6,009.34) dollars.

CONTAGIOUS DISEASES

Voted, That the sum of twenty-seven hundred forty-seven and 85/100 (2747.85) dollars be raised by revenue and appropriated for Contagious Disease Account to cover amount of overdraft December 31, 1915.

Voted, That the Auditor be and hereby is authorized to approve, and the Treasurer be and hereby is authorized to pay such bills as the Board of Health shall approve during the ensuing year for expenses incurred under the provisions of Chapter 445 of the Acts of 1907 and Acts in amendment thereof, and for expenses incurred by said Board in making the provision required by law for persons infected with small pox or other diseases dangerous to the public health, and in making provision for the reception, care, and treatment, by hospitals established in the vicinity of the town, of persons who by misfortune or poverty require relief during temporary illness, and report such payments in their next annual report to the Town as overdrafts and not as a part of the appropriation made for the ordinary expenses of the Board of Health.

COMMITTEES

Voted, That the sum of three hundred (300) dollars be raised by revenue and appropriated for committees, to be expended under the direction of the Selectmen.

TOWN HALL

Voted, That the sum of five thousand (5000) dollars be raised by revenue and appropriated for the maintenance of the Town Hall building, to be expended under the direction of the Selectmen.

PUBLIC PARKS

Voted, That the motion offered on appropriation for Public Parks be laid on the table.

ENGINEERING

Voted, That the sum of fifty-three hundred two (5302) dollars be raised by revenue and appropriated for Engineering Department, to be expended under the direction of the Selectmen.

ELECTION AND REGISTRATION

Voted, That the sum of seven hundred seventy (770) dollars be raised by revenue and appropriated for election and registration, to be expended under the direction of the Selectmen.

INSPECTOR OF ANIMALS

Voted, That the sum of one hundred (100) dollars be raised by revenue and appropriated for Inspector of Animals, to be expended under the direction of the Selectmen.

INSPECTOR OF BUILDINGS' DEPARTMENT

Voted, That the sum of five hundred seventy-five (575) dollars be raised by revenue and appropriated for Inspector of Buildings' Department, to be expended under the direction of the Selectmen.

INSPECTOR OF WIRES' DEPARTMENT

Voted, That the sum of three hundred (300) dollars be raised by revenue and appropriated for Inspector of Wires' Department, to be expended under the direction of the Selectmen.

LEGAL DEPARTMENT

Voted, That the sum of one thousand (1000) dollars be raised by revenue and appropriated for Legal Department, to be expended under the direction of the Selectmen.

SEALER OF WEIGHTS AND MEASURES' DEPARTMENT

Voted, That the sum of four hundred seventy-five (475) dollars be raised by revenue and appropriated for Sealer of Weights and Measures' Department, to be expended under the direction of the Selectmen.

SELECTMEN'S DEPARTMENT

Voted, That the sum of one thousand (1000) dollars be raised by revenue and appropriated for Selectmen's Department, to be expended under the direction of the Selectmen.

BOARD OF SURVEY

Voted, That the sum of one hundred (100) dollars be raised by revenue and appropriated for Board of Survey, to be expended under the direction of the Selectmen.

TOWN CLERK'S DEPARTMENT

Voted, That the sum of seven hundred ninety-one (791) dollars be raised by revenue and appropriated for Town Clerk's Department, to be expended under the direction of the Town Clerk, four hundred (400) dollars of which sum shall be for the salary of Town Clerk for the twelve months ending December 31, 1916.

TREASURER'S DEPARTMENT

Voted, That the sum of thirteen hundred (1300) dollars be raised by revenue and appropriated for Treasurer's Department, to be expended under the direction of the Treasurer, one thousand (1000) dollars of which sum shall be for salary of the Treasurer for the twelve months ending December 31, 1916.

UNCLASSIFIED ACCOUNT

Voted, That the sum of sixteen hundred (1600) dollars be raised by revenue and appropriated for unclassified account, to be expended under the direction of the Selectmen, for the following purposes only:

Clock on Congregational Church
Ice and repairs for drinking fountain
Preparation and certification of Town notes and bonds
Town Reports
General supplies which in the judgment of the Auditor are non-departmental — not to exceed $90.00

PLANNING BOARD

Voted, That the sum of one hundred fifty (150) dollars be raised by revenue and appropriated for Planning Board, to be expended under the direction of the Planning Board.

PENSIONS FOR TOWN LABORERS

Voted, That the sum of three hundred thirty-four and 56/100 (334.56) dollars be raised by revenue and appropriated for pensions for Town laborers, to be expended under the direction of the Selectmen.

POOR DEPARTMENT

Voted, That the sum of ten thousand five hundred (10,500) dollars be raised by revenue and appropriated for support of the poor, to be expended under the direction of the Overseers of the Poor.

SOLDIERS' RELIEF

Voted, That the sum of one hundred forty-four (144) dollars be raised by revenue and appropriated for soldiers' relief, to be expended under the direction of the Selectmen.

STATE AID

Voted, That the sum of nine hundred (900) dollars be raised by revenue and appropriated for State Aid, to be expended under the direction of the Selectmen in accordance with the provisions of Chapter 587 of the Acts of 1914.

LIBRARY

Voted, That the sum of forty-three hundred (4300) dollars be raised by revenue and appropriated for maintenance of the Public Library, to be expended under the direction of the Library Trustees. Said amount includes revenue from dog tax.

GYPSY AND BROWN TAIL MOTH

Voted, That the sum of fifty-three hundred (5300) dollars be raised by revenue and appropriated as follows:

Salary of tree warden for 11 months	$ 275
Suppression of gypsy and brown tail moths	$5025

Said sum of fifty-three hundred (5300) dollars to be expended under the direction of the local superintendent under and in compliance with the provisions of chapter 381 of the Acts of the year 1905 and the acts in amendment of and in addition thereto.

MANCHESTER FIELD

Voted, That the sum of twelve hundred (1200) dollars be raised by revenue and appropriated for the maintenance of Manchester Field and for equipment and instruction in physical culture on said Field, to be expended under the direction of the Park Commissioners.

COMMON AND PUBLIC PLOTS

Voted, That the sum of three hundred (300) dollars be raised by revenue and appropriated for common and public plots, to be expended under the direction of the Park Commissioners.

RESERVE FUND

Voted, That the sum of one thousand (1000) dollars be raised by revenue and appropriated for a "Reserve Fund," as provided by chapter 347 of the Acts of 1912, as amended by chapter 645 of the Acts of 1913.

SHADE TREES

Voted, That the sum of five hundred fifty (550) dollars be raised by revenue and appropriated for the care, preservation and setting out of public shade trees, under and in accordance with the provisions of chapter 145 of the Acts of 1915, the same to be expended under the direction of the Tree Warden.

INDEPENDENCE DAY

Voted, That the sum of seven hundred (700) dollars be raised by revenue and appropriated for the observance of Independence Day, to be expended under the direction of the Selectmen.

MEMORIAL DAY

Voted, That the sum of three hundred (300) dollars be raised by revenue and appropriated for the observance of Memorial Day, to be expended under the direction of the A. D. Weld Post, G. A. R.

CLAIM ACCOUNT

Voted, That the sum of eleven hundred (1100) dollars be raised by revenue and appropriated for Claim Account, to be expended under the direction of the Selectmen.

GRADE CROSSING

Voted, That the sum of two thousand (2000) dollars be raised by revenue and appropriated for Grade Crossing Account, to be expended under the direction of the Selectmen.

WORKMEN'S COMPENSATION ACT EXPENSES

Voted, That the sum of three hundred (300) dollars be raised by revenue and appropriated for Workmen's Compensation Act expenses, to be expended under the direction of the Selectmen.

Article 6. To hear and act on the reports of Committees heretofore appointed by the Town; and to appoint other Committees.

Voted, That a Committee be and hereby is appointed for the purpose of revising the property account of the Town. Said Committee shall consist of the Chairman of the Board of Selectmen, Chairman of the Board of Assessors, Chairman of the Water & Sewer Board, Chairman of the School Board, Chairman of the Library Trustees and the Auditor ex-officio.

Said Committee shall make an inventory of all real and personal property of the Town and compile the same for publication in the Auditor's report, and the Auditor is hereby authorized to make such adjustment on the books of the Town as will be required.

Voted, That a Committee of three be appointed by the Moderator to investigate and report at a subsequent Town Meeting on the subject of extending town water to the vicinity of Ridge Street; also to report on the subject of obtaining a local water supply convenient to said Ridge Street to obviate further drawing upon our present water supply, the incidental expenses of said committee to be charged to Committee's Account.

Harold K. Barrows, David N. Skillings,
Herbert L. Cox

Voted, That a Committee of three be appointed by the Moderator to recommend suitable names for the two new bridges lately built by the town on Main Street and Waterfield Road; said Committee to report at an adjournment of this meeting.

Arthur E. Whitney Preston Pond
George S. Littlefield

Voted, That the report of the Fire and Police Building Committee be accepted and printed in the Town Report for 1916 and that the Committee be discharged.

Voted, That the sum of seventy (70) dollars be transferred from Fire and Police Building Account to Fire Department Account and be appropriated as follows, namely, $50 for seeding the loam spaces about the building and $20 for surface treatment on the rear drive, to be expended under the direction of the Selectmen; and that the sum of $323.71, being the balance in the former account obtained from sources outside of the bond issue, be transferred to Revenue Account.

Voted, That the amount required for settlement of damages for the land taken from H. C. Miller as part of the site for the Fire and Police Building be charged to and paid from the balance of $260.98 in the Fire and Police Building Account obtained

from the bond issue and that the rest of said balance be held subject to the further order of the Town.

Voted, That the Town appreciates the arduous and conscientious labors of the members of the Fire and Police Building Committee in planning for and carrying out within their appropriation the erecting of the building, which is a credit to the Town in both looks and utility. The thanks of the Town are by this vote tendered to the Committee.

REPORT OF THE FIRE AND POLICE BUILDING COMMITTEE

This Committee was authorized by vote of the Town on March 9, 1914. Its members were appointed by the Moderator on March 12, 1914, and its first meeting was held March 20, 1914. The choice of an architect was immediately undertaken and after a hearing had been given all applicants it was decided on April 17, 1914, to appoint Mr. E. R. Wait of this town. It was the Committee's original intention to erect a building which would be entirely of first class construction and the first set of plans were so drawn and tentatively approved June 19, 1914. Under those plans the contractors bids exceeded the amount available for the building, necessitating a complete revision, which was made on the basis of practically fireproof construction for the Fire Department and second class construction for the Police Department. The final plans were approved August 7, 1914, and bids immediately obtained. The contract for the building was signed August 20,1914, and ground was broken early in September. The Police Department occupied their portion of the building on June 10, 1915, and the Fire Department theirs on June 19, 1915. The building was accepted from the contractor on June 15, 1915, and turned over to the Selectmen for care and maintenance on June 17, 1915. During the summer and fall of 1915 was completed certain minor details in the interior of the building, the tearing down of the old fire house and the grading of the grounds except in so far as the weather prevented the seeding of the loam spaces and the surface treatment of the rear driveway. The entire prop-

erty was turned over to the Town through the Board of Selectmen on January 10, 1916.

The following is a summary of the Committee's finances to date:

Received from Bond Issue		$85,000.00	
Received from various other sources		393.71	
Total Receipts			$85,393.71
Expenses:	Land	$10,500.00	
	Building	64,132.26	
	Fire alarm system	4,975.00	
	Police Cells	2,950.00	
	House furnishings	1,352.71	
	Grading	558.21	
	Miscellaneous	240.53	
			$84,708.71

Since January 10th it has been found expedient to cover the steam pipes in the basement at an expense of $30.31, leaving from the amount realized by the bond issue an unexpended balance of $260.98. From the amount received from various other sources ($393.71) the Committee recommend transferring to the Fire Department $50.00 for seeding the loam spaces and $20.00 for the surface treatment of rear drive and the remainder $323.71 to Revenue Account.

The building site designated by vote of the Town was the land numbered 32 to 40 Mt. Vernon Street, 5 and 7 Winchester Place and adjoining land already owned by the Town. For the protection of the appearance of the building and to straighten the easterly lot line, the Committee, after private negotiations had failed, asked the Town to take by right of eminent domain a rectangular piece of land belonging to Henry C. Miller and containing about 360 sq. ft. The value of the land taken is at present a matter of litigation, the owner having brought suit against the Town. The Committee is returning to the Town from its appropriation more than enough funds to meet any possible verdict. The westerly lot line of 32 Mt. Vernon Street not making a right angle to the street line, it was found necessary either to impair the appearance of the Mt. Vernon Street entrance to the police station or to obtain from the Savings Bank a triangular piece of land running from nothing at Mt. Vernon Street to a width of 5.70 feet on the bank's rear lot

line. The officers of the bank met the Committee's request with a generous public spirit, deeding to the Town the necessary 214 sq. ft. of land without other consideration than an agreement relating to the grading of the adjoining properties. In the location of the building on the lot, the Committee was obliged to consider three restrictions: the necessity of the Fire Department using the old house until the new building was ready for occupancy, the probable widening of Mt. Vernon Street and the possible change of grade due to grade crossing elimination. The first prescribed the width of the police station, the second necessitated the set back from Mt. Vernon Street of 20 feet and the third called for the extra two feet in height of the first story of the Fire Department section.

The Committee has endeavored to comply with the vote of the Town relating to the employment of local men as far as practicable. With the exception of the fire-alarm system and the prison-cell system, for which work no one in town was qualified, and the heating system, all work was done by local contractors and supplies as far as possible were purchased through local men. The local contractors declined to bid for the heating contract.

The Committee was advised that the vote of the Town relating to the advertising of bids was not mandatory and believed it was not for the best interest of the Town to allow promiscuous bidding. All responsible contractors who expressed a desire to bid were given the opportunity. All sales of property were duly advertised.

The Committee on the erection of a comfort station in their report referred that question to this Committee for solution. After careful consideration it was voted on June 25, 1914 that the committee did not consider it feasible to include a comfort station in the new building on account of space required.

All deeds relating to the property have been handed the Town Treasurer, a complete set of plans and specifications to the Town Engineer, and the Committee's records and correspondence to the Town Clerk.

The Committee wishes to thank the various Town departments with which it came in contact for their friendly co-operation.

In the erection of this building the committee has endeavored to give the Fire and Police Departments, so far as any building in or near the center is concerned, at least adequate accommodation for the probable needs of the Town for several generations. The Committee ask that this report be accepted and printed in the Town Report for 1916, and the Committee discharged.

ELBRIDGE K. JEWETT
ROLAND E. SIMONDS
VINCENT FARNSWORTH
FRANK W. REYNOLDS
JAMES H. DWINELL

By E. K. J.

Article. 9. To see if the Town will raise and appropriate a sum of money to be expended under the direction of the Park Commissioners in placing a portion of the Highlands Playground in condition for use as a playground.

Voted, That the sum of six hundred (600) dollars be raised by revenue and appropriated for the improvement and equipment of the Highland Playground, to be expended under the direction of the Park Commissioners.

Article 10. To see if the Town will take any action regarding the earlier collection of taxes.

Voted, That the consideration of the subject matter be indefinitely postponed.

Article 11. To authorize the Selectmen to employ a Town Counsel and defend and settle suits and claims against the Town.

Voted, That the Selectmen be, and hereby are authorized to employ counsel for the Town, to prosecute claims in behalf of the Town, and to defend and settle suits against the Town.

Article 12. To authorize the Selectmen to employ a Town Engineer.

Voted, That the Selectmen be, and hereby are, authorized to employ a Town Engineer, the expense to be charged to Engineering Account. Such Engineer shall have charge of all plans and the entire engineering work of the Town.

Article 13. To fix the number of Measurers of Wood and Bark and delegate the appointment of the same to the Selectmen.

Voted, That the number of Measurers of Wood and Bark be, and hereby is, fixed at not more than eight (8) persons, and that the appointment of the same for the year ending April 1, 1917, be, and hereby is, delegated to the Selectmen.

Article 14. To authorize the School Committee to expend a portion of the appropriation for support of schools in transporting children residing in remote parts of the Town to and from the public schools.

Voted, That the School Committee be authorized to expend such portion of the appropriation for support of Schools as may be necessary in transporting the pupils residing in remote parts of the town to and from the public schools.

Article 15. To see if the Town will raise by taxation or borrowing and appropriate a sum of money to be expended under the direction of the Selectmen for the care of the surface drainage water of streets, and the construction of sewers and drains for such purpose.

Voted, That the Town Treasurer be and hereby is authorized and instructed under the direction of the Selectmen to issue and sell the bonds or notes of the Town in the total amount of twelve thousand (12,000) dollars, payable as follows:

$1000 March 1, 1917	$1000 March 1, 1923
$1000 March 1, 1918	$1000 March 1, 1924
$1000 March 1, 1919	$1000 March 1, 1925
$1000 March 1, 1920	$1000 March 1, 1926
$1000 March 1, 1921	$1000 March 1, 1927
$1000 March 1, 1922	$1000 March 1, 1928

Said bonds or notes shall be denominated on their face "Winchester Surface Drainage Loan," shall state upon their face

that they are exempt from taxation in Massachusetts, shall bear interest at the rate of four (4) per cent per annum, payable semi-annually in each year, and shall be issued and executed in the form and manner provided by law.

The proceeds of said bonds or notes to the amount of twelve thousand (12,000) dollars are hereby appropriated to be expended under the direction of the Selectmen for the construction of sewers for surface drainage purposes.

Vote: Yes, 113. No, 0.

Voted, That when we adjourn it be to next Monday evening, March 13, 1916.

Article 19. To see if the Town will raise and appropriate a sum of money to be expended under the direction of the Selectmen in installing fire alarm boxes in the school houses of the town.

A motion under this Article was offered and was pending when the vote to adjourn was passed.

Voted, That we now adjourn.

Attest: GEO. H. CARTER,
Town Clerk.

ADJOURNED ANNUAL TOWN MEETING

March 13, 1916

Meeting called to order by the Town Clerk at 7.45 o'clock p.m.

Moderator Ives was unavoidably absent, and it was necessary to choose a Moderator Pro Tem, and accordingly ballots were cast, Mr. Ralph E. Joslin receiving ten votes and Mr. Whitfield L. Tuck one vote.

Mr. Ralph E. Joslin was sworn as Moderator Pro Tem, by the Town Clerk.

Article 19. To see if the Town will raise and appropriate a sum of money to be expended under the direction of the Selectmen in installing fire alarm boxes in the school houses of the Town.

Voted, That the sum of one thousand ($1,000) dollars, be raised by revenue and appropriated for the installation of fire alarm boxes in the school-houses of the Town, to be expended under the direction of the Selectmen.

Article 16. To see if the Town will accept and allow as and for a town way a certain street as laid out by the Selectmen; (said street is now known as Converse Place and begins at the northerly side of Main Street and extends northerly and westerly to Mount Vernon Street).

Voted, That the report of the Selectmen on the laying out of a certain street, now known as "Converse Place", be accepted, and that said street, as so laid out, be accepted and allowed as and for a town way.

Voted, That when we adjourn it be to next Monday evening March 20, 1916 at 7.45 o'clock.

Voted, To take up Article 6.

Article 6. To hear and act on the reports of Committees heretofore appointed by the Town; and to appoint other committees.

Voted, That the report of the Committee on the Revision of Building By-Law be received and placed on file and the recommendations adopted.

Voted, That we now adjourn.

Attest: GEO. H. CARTER,

Town Clerk.

ADJOURNED ANNUAL TOWN MEETING

March 20, 1916

Meeting called to order by the Moderator at 7.45 o'clock P.M.

Article 20. To see if the Town will raise by taxation or by borrowing and appropriate a sum of money not exceeding six thousand dollars to be expended under the direction of the Selectmen for the construction of granolithic or artificial stone sidewalks.

Motion authorizing bond issue of $6,000 for construction of granolithic or artificial stone sidewalks was lost.

Vote: Yes, 31. No. 127.

Article 21. To see whether the Town will vote to raise and appropriate a sum of money to be expended under the direction of the Selectmen in the construction of a storage shed for the use of the fire department.

Voted, To indefinitely postpone.

Voted, That we take up Article 5.

Article 5. To raise and appropriate money to defray the expenses of the Town for the current financial year, and especially for any of the following purposes, and determine through whom the same shall be expended:

HEALTH DEPARTMENT

Voted, That the sum of six thousand six hundred and fifty (6,650) dollars be raised by revenue and appropriated for the Health Department, to be expended under the direction of the Board of Health.

Voted, That the vote passed on March 6th for the Collector of Taxes' Department be reconsidered.

COLLECTOR OF TAXES' DEPARTMENT

Voted, That the sum of twenty-four hundred fifty (2450) dollars be raised by revenue and appropriated for the Collector of

Taxes' Department, sixteen hundred (1600) dollars of which sum shall be for the salary of the Collector of Taxes for the twelve months ending December 31, 1916.

Voted, That the motion offered under Public Parks be taken from the table.

PUBLIC PARKS

Voted, That the sum of one thousand (1000) dollars be raised by revenue and appropriated for improvement and maintenance of public parks, to be expended under the direction of the Park Commissioners.

Article 22. To see if the Town will vote to raise and appropriate a sum of money to be expended under the direction of the Selectmen for the purchase of a steam road roller or do anything in relation thereto.

Voted, That the sum of four thousand (4000) dollars be raised by revenue and appropriated for the purchase of a steam road roller, to be expended under the direction of the Selectmen; and that the Selectmen be and hereby are authorized in connection with said purchase to sell and convey the old steam road roller at a valuation not less than $500.

Article 23. To see whether the Town will raise and appropriate a sum of money not exceeding five hundred dollars, to be paid to the Winchester Hospital, for the establishment and maintenance of a free bed in the hospital for the care and treatment of persons certified by the Selectmen of the Town to be residents of Winchester and unable to pay for such care and treatment, as provided by chapter 44, Acts of 1915.

Voted, That the sum of five hundred (500) dollars be raised by revenue and appropriated and paid to the Winchester Hospital for the establishment and maintenance of a free bed therein for the care and treatment of persons certified by the Selectmen as provided by chapter 44, of the Acts of 1915.

Article 24. To see whether the Town will raise and appropriate a sum of money to be expended under the direction

of the Selectmen in laying open, constructing and completing Forest Street so that the lands taken by decree of the County Commissioners dated September 28, 1915, shall be included within the highway in accordance with and as described in the terms of said decree and in paying land damages, costs and expenses as therein awarded.

Voted, That the sum of four thousand (4000) dollars be raised by revenue and appropriated for the construction and completion of Forest Street in pursuance of the decree of the County Commissioners dated Sept. 28, 1915 and for payment of land damages, costs and expenses as awarded in said decree, to be expended under the direction of the Selectmen.

Article 25. To see if the Town will authorize the Park Commissioners to purchase a strip or parcel of land on the easterly side of Aberjona Pond and extending from Mt. Vernon Street by said Pond to other land of the Town of Winchester and being part of the premises of D. N. Skillings, for park purposes; and raise by taxation or by borrowing and appropriate a sum of money for the purchase and layout of the same.

Voted, That the Town Treasurer be and hereby is authorized and instructed under the direction of the Selectmen to issue and sell a note of the Town in the amount of one thousand seven hundred and fifty (1,750) dollars, payable April 1, 1917. Said note shall be denominated on its face. "Winchester Park Loan," shall state upon its face that it is exempt from taxation in Massachusetts, shall bear interest at the rate of four (4) per cent per annum, payable semi-annually in each year and shall be issued and executed in the form and manner required by law. The proceeds of said note to the amount of one thousand seven hundred and fifty (1,750) dollars, are hereby appropriated to be expended under the direction of the Park Commissioners for the purchase for park purposes of a strip or parcel of land on the easterly side of Aberjona Pond and extending from Mt. Vernon Street by said pond to other land of the Town of Winchester, being part of the premises of D. N. Skillings.

Vote: Yes, 171. No. 6.

Voted, That we take up Articles 26, 27, 28 together.

Article 26. To see if the Town will authorize the Park Commissioners to purchase the whole or part of the Cutting property adjoining the Town Hall site on the south for park purposes; and raise by taxation or borrowing and appropriate a sum of money therefor.

Article 27. To see if the Town will authorize the Park Commissioners to take by eminent domain for park purposes the whole or a part of the Cutting property adjoining the Town Hall site on the south; and raise by taxation or borrowing and appropriate a sum of money therefor.

Article 28. To see if the Town will raise either by taxation or by transfer from the Zachariah Symmes fund, or both, and appropriate a sum of money for the purchase or the taking in fee of the whole or a part of the Cutting property adjoining the Town Hall site on the south for park purposes, or for an addition to the town hall or library lot.

A motion under these Articles was offered and was under discussion when the vote to adjourn was passed.

Voted, That when we adjourn it be to next Monday evening at 7.45 o'clock.

Voted, That we now adjourn.

Attest GEO. H. CARTER.

Town Clerk.

ADJOURNED ANNUAL TOWN MEETING

March 27, 1916

Meeting called to order by the Moderator at 7.45 o'clock p.m.

Voted, That the Moderater shall declare a recess at 8 o'clock

to continue until the adjournment of the Special Town Meeting called at 8 o'clock.

Article 6. To hear and act on the reports of Committees heretofore appointed by the Town; and to appoint other Committees.

Voted, That the members of the present Finance Committee be a Special Committee to consider the business proposed to be acted upon at the special Town Meetings called for March 27, and April 10, to report orally their recommendations at the time the business is considered by the Town.

Article 26. To see if the Town will authorize the Park Commissioners to purchase the whole or part of the Cutting property adjoining the Town Hall site on the south for park purposes; and raise by taxation or borrowing and appropriate a sum of money therefor.

Article 27. To see if the Town will authorize the Park Commissioners to take by eminent domain for park purposes the whole or a part of the Cutting property adjoining the Town Hall site on the south; and raise by taxation or borrowing and appropriate a sum of money therefor.

Article 28. To see if the Town will raise either by taxation or by transfer from the Zachariah Symmes fund, or both, and appropriate a sum of money for the purchase or the taking in fee of the whole or a part of the Cutting property adjoining the Town Hall site on the south for park purposes, or for an addition to the town hall or library lot.

The motion under these Articles was under discussion, when the Moderator declared a recess.

Attest: GEO. H. CARTER,

Town Clerk.

SPECIAL TOWN MEETING

March 27, 1916

Meeting was called to order by the Moderator at 8 o'clock p.m.

Warrant was read by the Moderator.

Voted, To adjourn until the business under Articles 26, 27, 28 of the Warrant for the Annual Town Meeting has been disposed of.

Attest: GEO. H. CARTER,
Town Clerk.

ADJOURNED ANNUAL TOWN MEETING

March 27, 1916

Meeting called to order by the Moderator at 8.15 o'clock p.m.

Article 26. To see if the Town will authorize the Park Commissioners to purchase the whole or part of the Cutting property adjoining the Town Hall site on the south for park purposes; and raise by taxation or borrowing and appropriate a sum of money therefor.

Article 27. To see if the Town will authorize the Park Commissioners to take by eminent domain for park purposes the whole or a part of the Cutting property adjoining the Town Hall site on the south; and raise by taxation or borrowing and appropriate a sum of money therefor.

Article 28. To see if the Town will raise either by taxation or by transfer from the Zachariah Symmes fund, or both, and appropriate a sum of money for the purchase or the taking in fee of the whole or a part of the Cutting property adjoining the Town Hall site on the south for park purposes, or for an addition to the town hall or library lot.

Voted, That the Town purchase the Cutting land adjoining the present Town Hall and Library site and extending from Washington Street to the Aberjona River, for the enlargement of the Town Hall and Library site, at a price not to exceed $9500, and that the sum of $7040.21 now standing to the credit of the Town in the Zachariah Symmes Fund be transferred and the sum of $2459.79 be raised by revenue and both sums to the total amount of $9500 be appropriated for said purchase, to be expended under the direction of the Selectmen.

Vote: Yes, 121. No, 93.

Voted, That the Moderator shall now declare a recess to continue until the adjournment or dissolution of the Special Town Meeting called for March 27.

Moderator declared a recess.

Attest: GEO. H. CARTER,

Town Clerk.

ADJOURNED SPECIAL TOWN MEETING

March 27, 1916

Meeting was called to order by the Moderator.

Article 1. To see if the Town will accept and allow the building line on the westerly side of Main Street between the railroad crossing at the centre and the northerly end of the bridge across the Aberjona River on said Main Street, as laid out and established by the Selectmen.

Voted, To accept and allow the building line on the westerly side of Main Street between the railroad crossing and the bridge over the Aberjona River as laid out and established by the Selectmen and reported to the Town at this Meeting, provided, however, that buildings and parts of buildings now existing within said line be permitted to remain and to be maintained notwithstanding said line.

Voted, That the meeting now dissolve.

Attest: GEO. H. CARTER,

Town Clerk.

ADJOURNED ANNUAL TOWN MEETING

March 27, 1916

Meeting called to order by the Moderator.

Voted, That when we adjourn it be to Monday evening, April 10, 1916.

Article 29. To see if the Town will vote to raise and appropriate a sum of money to be expended under the direction of the Selectmen for the purchase of land in Winchester to be used as a source of gravel for the use of the Town.

Motion offered under this Article was under discussion when the vote to adjourn was passed.

Voted, That we now adjourn.

Attest: GEO. H. CARTER,

Town Clerk.

ADJOURNED ANNUAL TOWN MEETING

April 10, 1916

Meeting called to order by the Moderator at 7.45 o'clock p.m.

Article 29. To see if the Town will vote to raise and appropriate a sum of money to be expended under the direction of the Selectmen for the purchase of land in Winchester to be used as a source of gravel for the use of the Town.

Voted, That the motion offered under this Article be laid upon the table.

Voted, That when we adjourn it be to convene at the adjournment of the Special Town Meeting called for tonight.

Voted, That we now adjourn.

Attest: GEO. H. CARTER,

Town Clerk.

SPECIAL TOWN MEETING

April 10, 1916

Meeting called to order by the Moderator at 8 o'clock p. m.

Warrant was read by the Moderator.

Article 1. To see if the Town will accept and allow the building line on the northerly and westerly side of Converse Place from Main Street to Mt. Vernon Street, as laid out and established by the Selectmen.

Voted, To accept and allow the building line on the westerly side of Converse Place from Main Street to Mt. Vernon Street as laid out and established by the Selectmen and reported to the Town at this meeting, provided, however, that buildings and parts of buildings now existing between said building line and said Converse Place be permitted to remain and to be maintained notwithstanding said line.

Article 2. To see if the Town will accept and allow as and for a town way a certain street as laid out by the Selectmen (said street is now known as Yale Street and begins at the northerly side of Foxcroft Road and extends northwesterly to Wildwood Street).

Voted, That the report of the Selectmen on the laying out of a certain street now known as Yale Street be accepted and that said street as so laid out be accepted and allowed as and for a town way.

Article 3. To see if the Town will vote to purchase land in Winchester to be used as a source of road-building materials and for the erection thereon of suitable sheds or buildings for the storage and protection of materials, machinery, wagons and the like or for other municipal purposes, and raise by taxation or by borrowing and appropriate a sum of money therefor, to be expended under the direction of the Selectmen.

Voted, That the Town Treasurer be and hereby is authorized and instructed under the direction of the Selectmen to issue

and sell the bonds or notes of the Town in the total amount of nine thousand (9000) dollars, payable as follows:

$1000 May 1, 1917	$1000 May 1, 1921
$1000 May 1, 1918	$1000 May 1, 1922
$1000 May 1, 1919	$1000 May 1, 1923
$1000 May 1, 1920	$1000 May 1, 1924
$1000 May 1, 1925	

Said bonds or notes shall be denominated on their face, "Winchester Road Materials and Storage Sheds Loan," shall state upon their face that they are exempt from taxation in Massachusetts, shall bear interest at the rate of four (4) per cent per annum, payable semi-annually in each year, and shall be issued and executed in the form and manner provided by law.

The proceeds of said bonds or notes to the amount of nine thousand (9000) dollars are hereby appropriated to be expended under the direction of the Selectmen for the purchase of land as a source of road building materials and for the erection thereon of suitable sheds or buildings for the storage and protection of materials, equipment and the like, said land being situated to the north of Irving Street and extending easterly from the railroad tracks towards Washington Street, containing about eighteen (18) acres and now or formerly owned by Mary D. Mirick.

Vote: Yes, 149. No, 8.

Article 4. To see if the Town will raise and appropriate a further sum of money to be expended for the care of snow and ice.

Voted, That in addition to the sums heretofore appropriated, the sum of five hundred (500) dollars be raised by revenue and appropriated to be expended under the direction of the Selectmen for the care of snow and ice.

Article 5. To see if the Town will vote to sell or dispose of any part of the fire apparatus of the Town, and to appropriate the proceeds thereof with any other amount of money to be raised by taxation, for the purchase of a motor pump or other

motor equipment for the Fire Department of the Town; or do anything in relation to the same.

Two motions were offered under this Article, both of which were lost.

Voted, That the meeting now dissolve.

Attest: GEO. H. CARTER,

Town Clerk.

ADJOURNED ANNUAL TOWN MEETING

April 10, 1916

Meeting called to order by the Moderator.

Voted, That we take up Article 6.

Article 6. To hear and act on the reports of Committees heretofore appointed by the Town; and to appoint other Committees.

Voted, That the report of Committee on Names for New Bridges be accepted and printed in the next Annual Town Report and its recommendations adopted; that the Board of Selectmen and the Planning Board be a Committee to carry out said recommendations, and that the sum of $200 be raised by revenue and appropriated therefor.

REPORT OF COMMITTEE ON RECOMMENDING SUITABLE NAMES FOR NEW MAIN STREET BRIDGE AND WATERFIELD ROAD BRIDGE

The Committee recommends that the new Main Street bridge be hereafter designated Converse Bridge, and the new bridge on line of Waterfield Road be known in the future as Waterfield Bridge.

The Committee also recommends that the following inscriptions be permanently inscribed upon or attached to the new Main Street bridge: —

CONVERSE BRIDGE — 1640–1915

Site of first bridge crossing the "Abajona" river "over against Edward Convars hows." Also site of "The King's Ford" (1638–1845) located at lower side of bridge. In 1845 the bridge was widened to full width of the street and The King's Ford discontinued.

For the Waterfield Road Bridge, the Committee recommend the following inscription: —

WATERFIELD BRIDGE — 1873–1916

In 1638 "Waterfield" was the name of that part of Charlestown now included in the valley of the "Abajona" and center of Winchester. Flowers of the field and water lilies abounded, hence the name "Water-field."

The historical significance of the names and inscriptions for the new bridges is evident from the records. Edward Converse was the pioneer citizen of Winchester. He built the first house and established the first business establishment, a "corne mill." He served many years as selectman, tithingman, trial justice, church deacon and representative and paid the largest tax in town. He patriotically resisted the royal Governor Andros in the first colonial rebellion against unjust English authority and was arrested therefor. In his will he directed that the present Winchester common should be set apart "to lie open" forever. In every way, Edward Converse was the first and most desirable citizen of his day in the beginning of present Winchester.

In 1846 a new road was laid out from "The King's Ford" to "Playn Street" and called "Driver's Lane." This is the original lay-out of present Church Street. Playn Street is the original name of Cambridge Street. Driver's Lane was laid out, as its name indicates, for the purpose of driving cattle to pasture at the West Side plains.

The King's Ford intersected the Abajona River at the site of the new Main Street bridge. At the ford a rude bridge built in 1640 crossed the river, the bridge occupying the easterly half of the roadway, and the ford the westerly half. That this is the location of the ancient "King's Ford" (no doubt much older than the bridge) is indicated by later records and by ancient plans showing the ford and bridge, side by side, so that travelers could take their choice of wading through or crossing over the

Abajona by means of the bridge. Main Street was not legally laid out until 1660 although it was evidently a traveled way long before that date. It not being formally laid out at date of laying out Driver's Lane is probably the reason why the southerly end of the lane began at "The King's Ford" and not at a point on Main Street. Main Street was originally laid out 66 feet wide which is about the present width of the street between the side walls of the new bridge.

"Waterfield" is the old Puritan name for all the low lands in Winchester lying adjacent to our ponds and streams. The name appears many times in the Charlestown Book of Possessions, compiled in 1638. It would seem to be a most appropriate name for a territory, part water and part field, the water lilies and daisies mingling together in simple, natural beauty. The wreath of water lilies and English daisies represented in our Winchester town seal was suggested as emblematic of our ancient name, Waterfield.

For the foregoing reasons, therefore, the Committee recommend the names heretofore mentioned for the two new bridges. Both names are unique as well as historic and if tablets or inscriptions are permanently attached to or made a part of the two bridges they will serve as bits of local history beneficial not only to this generation but to those who come after us. They naturally carry us back to the time "when we lived under the king" and in connection with the substantial, permanent character of the bridges and their most beautiful surroundings, will indicate to passers-by that Winchester is not a mushroom town, grown up in a night, but a town of substantial growth, wide awake to modern civic improvement. The inscriptions testify that the roots of our town life extend well back into the past and the great outlay the Town has evidently made on the new bridges and adjacent landscape testify not only to our respect for all the good the past has done for us, but indicates the desire of Winchester to pass down to future generations something even better than it has received from the past.

ARTHUR E. WHITNEY,
PRESTON POND,
GEORGE S. LITTLEFIELD,
Committee.

Voted, That the Board of Selectmen be a Committee authorized to take such legal action as may seem advisable to protect the property and well being of the Town from damage arising from polluting or injuring in any way the waters of the Aberjona River or its tributaries.

Voted, To take up Articles 1 and 6 together.

Voted, That Mr. Vincent Farnsworth be elected by acclamation a Trustee of the Asa Fletcher Fund to fill the vacancy caused by the death of Mr. John L. Ayer.

Voted, To take up Article 5.

Article 5. To raise and appropriate money to defray the expenses of the Town for the current financial year, and especially for any of the following purposes, and determine through whom the same shall be expended:

Voted, That the sum of seven hundred fifty-five (755) dollars, in addition to the sum heretofore appropriated be raised by revenue and appropriated for the payment of Interest upon the Town Debt for the year 1916.

Article 30. To see if the Town will vote to amend section 11 of Article VIII of the Town By-Laws by striking out the first two sentences reading: "Every building for habitation shall have such number of water closets as the Board of Health may require, but in no case less than one for each tenement. Every building where persons are employed shall have at least one water closet for every fifteen persons employed therein; and in every building where persons of both sexes are employed, separate accommodations shall be furnished for each sex," and substituting the following: "Every building for habitation or occupancy shall have such number of water closets, but in no case less than one for each tenement, as the Board of Health may from time to time require. Every building where persons are employed shall have such number of water closets and such separate accommodations for different sexes as the Board of Health may from time to time require," or do anything in relation thereto.

Voted, That section 11 of Article VIII of the By-Laws be amended by striking out the first two sentences and substituting therefor the following:

> "Every building for habitation or occupancy shall have such number of water closets, but in no case less than one for each tenement, as the Board of Health may from time to time require. Every building where persons are employed shall have such number of water closets but not less than one for each fifteen employees, and such separate accommodations for different sexes, as the Board of Health may from time to time require."

Article 31. To see if the Town will vote to increase the number of members of the School Committee, or do anything in regard to the same.

Voted, That the subject matter of this Article be referred to the Committee on Town Government.

Article 32. To see if the Town will vote to amend the by-laws of the Town by striking out Section 19, Article III, and submitting therefor the following: "Section 19. No person except the duly authorized agents and employees of the Selectmen shall carry in or through any of the streets, squares, courts, lanes, avenues, places or alleys within the Town of Winchester, any house-dirt, ashes or house-offal, either animal or vegetable, or any grease or bones, or any refuse substances from any of the dwelling houses or other places in the town, unless the person so carrying the same, and the mode in which it may be carried, shall have been licensed by the Selectmen upon such terms and conditions as they may deem the interest of the Town requires."

Voted, To indefinitely postpone.

Article 33. To see if the Town will accept the legacy under the will of Elizabeth J. Boyce, deceased, as follows:

> Article nineteenth. I give and bequeath to the Town of Winchester in said Commonwealth, the sum of Five Hundred Dollars ($500), to be invested in safe and productive securities, the income thereof to be used solely for flowers and floral decorations in my lot in Wildwood Cemetery in said Winchester;"

Or do anything in relation to the same.

Voted, That the Town accept the legacy of five hundred (500) dollars under the nineteenth article of the will of Elizabeth J. Boyce, deceased, that the treasurer be instructed to invest the same by deposit in a Massachusetts Savings Bank or in securities which savings banks may lawfully purchase, and that the income therefrom be expended under the direction of the Cemetery Commissioners for the purposes named in the bequest.

Finance Committee appointed for 1916:

James S. Allen, Jr.
Maurice F. Brown
Robert B. Davis
Warren E. Healey
H. Wadsworth Hight
Freeland E. Hovey
Thomas E. Jansen
Elbridge K. Jewett
Mark R. Jouett, Jr.
William A. Kneeland
Edward S. Mansfield
Curtis W. Nash
John Park
Charles S. Tenney
Walter S. Wadsworth

Voted, That the meeting now disolve.

Attest: GEO. H. CARTER,

Town Clerk.

SPECIAL TOWN MEETING

June 5, 1916

Meeting called to order by the Moderator at 7.45 o'clock p. m.

Warrant read by the Town Clerk.

Article 1. To see if the Town will accept and allow the building line on each side of Fletcher Street between Wildwood and Church Streets as laid out and established by the Selectmen. (Selectmen.)

Voted, To accept and allow the building line on each side of Fletcher Street from Wildwood Street to Church Street as laid out and established by the Selectmen and reported to the Town at this meeting, provided, however, that buildings and parts

of buildings now existing between each building line and said Fletcher Street be permitted to remain and to be maintained notwithstanding said lines.

Article 2. To see if the Town will accept and allow the building line on the northwesterly side of Church Street between School Street and Cambridge Street, and on the southeasterly side of Church Street between Common Street and Cambridge Street as laid out and established by the Selectmen. (Selectmen.)

Voted, To accept and allow the building line on the northwesterly side of Church Street from School Street to Cambridge Street and on the southeasterly side of Church Street from the northerly boundary line of Rangeley, so called, to Cambridge Street as laid out and established by the Selectmen and reported to the Town at this meeting, provided, however, that buildings and parts of buildings now existing between said lines and said Church Street be permitted to remain and to be maintained notwithstanding said lines.

Article 3. To see if the Town will vote to allow the use of any part of its road or sidewalk building equipment, materials, laborers or other employees, on private ways or other private property, establish the rates to be charged therefor, the conditions under which said use may be permitted, or do anything in relation thereto. (Selectmen.)

Voted, That it is the sense of the meeting that the Selectmen permit the use of steam rollers, oilers or other road or sidewalk building equipment on private ways or property at such rates, not less than cost, and on such conditions and under such circumstances as they may determine.

Article 4. To see if the Town will raise and appropriate a sum of money to be expended under the direction of the Selectmen in paying pensions to any member of the Police Department who may be retired by them in accordance with statute provisions, or do anything in regard to the same. (Selectmen.)

Voted, That the sum of three hundred five (305) dollars be raised by revenue and appropriated for police pensions, to be expended under the direction of the Selectmen.

Article 5. To see if the Town will vote to raise and appropriate a further sum of money to be expended under the direction of the Selectmen for the construction or maintenance of town ways, bridges or sidewalks. (Selectmen.)

Voted, That in addition to the sums heretofore appropriated, the sum of ten thousand (10,000) dollars be raised by revenue and appropriated for Ways and Bridges, to be expended under the direction of the Selectmen.

Article 6. To see if the Town will raise and appropriate a sum of money to be expended under the direction of the Water and Sewer Board in making water connections for which the Town will be reimbursed, or do anything in relation thereto. (Water and Sewer Board.)

Voted, That in addition to the sums heretofore appropriated, the sum of two thousand (2,000) dollars be raised by revenue and appropriated for house water connections and other outside work to be done by the Water Department for which the Town will be fully reimbursed, to be expended under the direction of the Water and Sewer Board. All applicants for such connections or outside work shall before the work is begun deposit with the Treasurer the cost thereof as estimated by the Town. Such deposits to the amount of the actual cost and any balance to the credit of this account, Dec. 31, 1916, shall be transferred to Revenue Account.

Article 7. To hear and act on the reports of Committees heretofore appointed by the Town, and to appoint other Committees. (Selectmen.)

Voted, That the question of the inscriptions to be placed on the tablets on the bridges in the Centre be referred, with full power, to the Board of Selectmen, Planning Board, and the special Committee appointed at the late March Town Meeting to select suitable names for the two new bridges on line of Main Street and Waterfield Road.

Article 8. To see if the Town will raise and appropriate a sum of money to be expended under the direction of the Selectmen for the maintenance of the Cutting property, so-called, recently purchased by the Town, or do anything in relation thereto. (Selectmen.)

Voted, That the Selectmen are authorized to expend a sum not exceeding five hundred (500) dollars, to be charged to Income Account, in repairing and maintaining the Cutting house and lot and to let the same for a period not exceeding one year, for such rent and on such terms and conditions as they shall determine. All rent received shall be credited to said Income Account.

Article 9. To see if the Town will instruct the Cemetery Commissioners to erect suitable fences to protect the cemetery; and appropriate the money necessary therefor from the funds in the treasury of the Town received from the sale of lots. (Cemetery Commissioners.)

Voted, That the sum of two thousand (2000) dollars be appropriated from the sums now in the hands of the Town Treasurer, known as the Cemetery Fund, for the erection of suitable fences to protect the Cemetery, the same to be expended under the direction of the Cemetery Commissioners.

Article 10. To see if the Town will vote to own a "Banquet Hall," or do anything in regard to the same. (Whitfield L. Tuck, George F. Lynch, John F. Holland, Harold M. Pierce, Patrick E. Fitzgerald, John Richardson, John F. Keaney, Charles H. Flaherty, Luke P. Glendon, John F. Blackham, John W. McCraven, Leo Laflin, Michael Crampton, Leo V. McNally.)

Motion offered was not passed.

Voted, That the meeting now dissolve.

Attest: GEO. H. CARTER,

Town Clerk.

NATIONAL AND STATE ELECTION

November 7, 1916

Warrant read by the Town Clerk.

Ballot Clerks and Tellers

Robert H. Sullivan	Harry Y. Nutter
John F. Donaghey	Fred J. Donahue
Eben Caldwell	Francis E. Rogers
Frank W. McLean	Charles F. Newell
William Adriance	Leon E. Day

All were duly sworn to the faithful discharge of their duties.

The ballot box was shown to be empty.

Polls were declared open at 5.45 o'clock a.m.

Check List Count,	1877
Ballot Box Registered	1879

(Registered incorrectly, twice)

RESULT OF BALLOT

Electors of President and Vice President For:

Benson and Kirkpatrick, Socialist,	11
Hanly and Landrith, Prohibition,	7
Hughes' and Fairbanks, Republican,	1224
Reimer and Harrison, Socialist Labor,	1
Wilson and Marshall, Democratic,	573
Scattering,	6
Blanks,	55

Governor

James Hayes, Socialist Labor,	1
Chester R. Lawrence, Prohibition,	10
Samuel W. McCall, Republican,	1325
Frederick W. Mansfield, Democratic,	483
Dan A. White, Socialist,	8
Blanks,	50

Lieutenant Governor

Calvin Coolidge, Republican,	1283
Alfred H. Evans, Prohibition,	15
Sylvester J. McBride, Socialist,	8
Thomas J. Maher, Socialist Labor,	3
Thomas P. Riley, Democratic,	447
Blanks,	121

Secretary

Thomas F. Brennan, Socialist Labor,	9
Leon R. Eyges, Democratic,	419
Louise Adams Grout, Socialist,	10
Albert P. Langtry, Republican,	1266
Blanks,	173

Treasurer

Charles L. Burrill, Republican,	1265
Frederick E. Oelcher, Socialist Labor,	40
Elam K. Sheldon, Socialist,	9
Henry N. Teague, Democratic,	397
Blanks,	166

Auditor

Joseph Bearak, Socialist,	17
Frank Bohmbach, Socialist Labor,	2
Alonzo B. Cook, Republican,	1189
John B. N. Soulliere, Democratic,	443
Blanks,	226

Attorney-General

Henry C. Attwill, Republican,	1259
Joseph Joyce Donahue, Democratic,	438
Joseph Jiskra, Socialist Labor,	1
John Weaver Sherman, Socialist,	12
Blanks,	167

Senator in Congress

John F. Fitzgerald, Democratic,	530
Henry Cabot Lodge, Republican,	1244
William N. McDonald, Socialist,	18
Blanks,	85

Congressman — Eighth District

Frederick W. Dallinger, Republican,	1246
Frederick S. Deitrick, Democratic,	509
Lewis Parkhurst, Republican,	1
Blanks,	121

Councillor — Sixth District

James G. Harris, Republican,	1221
Blanks,	656

Senator — Sixth Middlesex District

Edwin T. McKnight, Republican,	1157
Whitfield L. Tuck, Democratic,	550
Blanks,	170

Representative in General Court — Twenty-fifth Middlesex District

John F. Cassidy, Democratic,	452
William A. Kneeland, Republican,	1251
Blanks,	174

County Commissioner — Middlesex County

Erson B. Barlow, Republican,	1247
Blanks,	630

Associate Commissioners — Middlesex County

Frederic P. Barnes, Republican,	1186
H. Harding Hale, Republican,	919
Blanks,	1649

District Attorney — Northern District

William R. Scharton, Democratic,	437
Nathan A. Tufts, Republican,	1258
Blanks,	182

Clerk of Courts — Middlesex County

William C. Dillingham, Republican,	1203
Blanks,	674

Register of Deeds — Middlesex Southern District

Thomas Leighton, Jr., Republican,	1205
Blanks,	672

Register of Probate and Insolvency — Middlesex County (To fill vacancy)

Frederick M. Esty, Republican,	1166
Timothy E. Quinn, Democratic,	338
Blanks,	373

"Shall there be a convention to revise, alter or amend the constitution of the Commonwealth?"

Yes,	781
No,	445
Blanks,	651

"Shall an act passed by the General Court in the year nineteen hundred and sixteen, to make the first day of January, known as New Year's Day a legal holiday, be approved and become law?"

Yes,	1077
No,	410
Blanks,	390

"Shall an act passed by the General Court in the year nineteen hundred and sixteen, entitled 'An Act to prevent the voters of one political party from voting in the primaries of another political party' be approved and become law?"

Yes,	926
No,	362
Blanks,	589

"Shall the Representative or Representatives from this district be instructed to support the adoption of an amendment to the Constitution of the Commonwealth, providing for some form of the initiative and referendum which shall give to the voters the power to accept or reject statutes and constitutional amendments proposed to the Legislature by petition of a substantial number of citizens but rejected by it, and also the power, upon such petition, to reject measures passed by the Legislature?"

Yes,	945
No,	290
Blanks,	642

Polls were closed at 4.30 o'clock P. M.

Attest: GEO. H. CARTER,

Town Clerk.

The Commonwealth of Massachusetts:

Winchester, November 17, 1916.

We, the Clerks of Medford and Winchester in Representative District number Twenty-five in the County of Middlesex, having met this day in accordance with law, hereby certify that we have examined the returns made by the Election Officers and the certificates signed by the Board of Aldermen of Medford and the Selectmen of Winchester and hereby declare that the result of said canvass is as follows:

John F. Cassidy of Winchester, (D) Six hundred and four	604
William A. Kneeland of Winchester, (R) Sixteen hundred and eighty-one	1681
Blanks, Two hundred and sixty-seven	267
Whole number of Ballots, Twenty-five hundred and fifty-two	2552

CHARLES H. LOOMIS,

City Clerk of Medford.

GEO. H. CARTER,

Town Clerk of Winchester.

SPECIAL TOWN MEETING

December 21, 1916

Meeting called to order by the Moderator at 7.55 o'clock p. m.

Warrant was read by the Moderator.

Article 1. To see if the Town will accept and allow as and for a town way a certain street as laid out by the Selectmen, to extend from Washington Street to Highland Avenue parallel to and distant northerly about 215 feet from Park Avenue and raise and appropriate a sum of money for the construction thereof and the payment of land damages. (Selectmen.)

The following motion was presented:

Moved, that the report of the Selectmen on the laying out of a certain street, extending from Washington Street to Highland Avenue, parallel to and distant northerly about two hundred and fifteen feet from Park Avenue be accepted and that said street as so laid out be accepted and allowed as and for a town way.

It was **Voted,**

That the matter be referred to the next Annual Town Meeting.

Article 2. To see if the Town will raise and appropriate a sum of money to be expended for the care of the surface drainage water of streets, and the construction of swers and drains for such purpose. (Selectmen.)

Voted, That the Town Treasurer be and hereby is authorized and instructed under the direction of the Selectmen to issue and sell the bonds or notes of the Town, in the total amount of six thousand (6000) dollars, payable as follows:

$1000 January 1, 1918	$1000 January 1, 1921
$1000 January 1, 1919	$1000 January 1, 1922
$1000 January 1, 1920	$1000 January 1, 1923

Said bonds or notes shall be denominated on their face "Winchester Surface Drainage Loan," shall state upon their face that they are exempt from taxation in Massachusetts, shall bear interest at the rate of four (4) per cent per annum, payable semi-annually in each year, and shall be issued and executed in the form and manner provided by law.

The proceeds of said bonds or notes to the amount of six thousand (6000) dollars are hereby appropriated to be expended under the direction of the Selectmen for the construction of sewers for surface drainage purposes.

Vote: Yes, 143. No, 1.

Voted, That when we adjourn we adjourn to meet January 8th, at 7.45 p. m., for the sole purpose of hearing and acting under Article 4 of this Warrant, on the report of the Committee on Town Government.

Article 3. To see what action the Town will take in regard to increasing the wages of the employees of the Town. (Selectmen.)

Voted, That it is the sense of this meeting that, owing to the exceptionally high cost of living this winter, the wages of all the regular employees in the various departments of the Town, excluding salaried officials and clerks, should be increased twenty-five (25) cents per day during the period from January 1 to April 1, 1917, and the various boards and heads of departments are requested to take action accordingly.

Article 4. To hear and act on the reports of Committees heretofore appointed by the Town, and appoint other Committees. (Selectmen.)

Voted, That Mr. Whitfield L. Tuck be a Committee to investigate the advisability of a Municipal Coal Plant for the Town of Winchester, and report at the next Town Meeting, or do anything in relation to the same.

Article 5. To see if the Town will accept the legacy under the will of Henry C. Nickerson, deceased, as follows: "If my

estate is less than Twenty-five Thousand Dollars ($25,000), I give and bequeath to the Town of Winchester, County Middlesex, Massachusetts, One Thousand Dollars ($1,000.00), one-half of the income of which shall be used for educational purposes connected with the public schools of said town, the other half of the income to be added to the principal till the principal fund amounts to Two Thousand Dollars ($2,000.00), after which all the income from said fund shall be used for the purpose aforesaid, on condition, however, that said fund shall always be administered by a board of three administrators or trustees to be chosen and perpetuated by the following method. The original board of trustees shall consist of my daughter, Carol Mayo Nickerson, John J. Flinn of said Winchester, and a third member to be chosen from the citizens of said Winchester by the Selectmen thereof or by any similar succeeding body. All of the members of said board as originally constituted, or as constituted at any time thereafter, excepting my said daughter, who is to serve during her life or until her resignation, and excepting the said John J. Flinn, who is to serve as long as he remains a citizen of the Commonwealth of Massachusetts, or until his resignation, are to serve only so long as they remain citizens of said Winchester and are satisfactory to the citizens thereof acting by and through the Selectmen of said Winchester for the time being, or by and through any similar succeeding body. Any vacancy in said Board shall be filled by the joint action of the remaining members of the board and the Selectmen of the said Town of Winchester, or any similar succeeding body.

If the foregoing bequest is not accepted by the Town of Winchester within two years after my decease, then I give and bequeath the same amount to First Church of Christ Scientist in Winchester, Massachusetts, the income thereof to be used for any purpose connected with the activities of said church. This fund is to be administered by a board of two administrators or trustees and it is given on condition that my daughter, Carol Mayo Nickerson, shall be one of the members of the original board, if living when this gift takes effect, and shall continue as one of the members of the original board until her death or resignation, and that one member of said board shall always

be the First Reader for the time being of said Church. The successor of my daughter as member of said board shall, after her death or resignation, be chosen by the Directors of said Church for such period as they shall deem wise."

Voted, That the Town accept the legacy of one thousand (1000) dollars under the will of Henry C. Nickerson, deceased; that the Treasurer be instructed to invest the same by deposit in a Massachusetts Savings Bank or in securities which Savings Banks may lawfully purchase; that one-half the income therefrom be accumulated by similar investment until the further order of the Town, that the other half of the income be expended under the direction of Trustees designated and appointed according to the terms of the bequest, for the purposes named in the bequest, and that the trustees report annually in writing to the Town.

Article 6. To see if the Town will vote to give the Town employees a Saturday half-holiday or do anything in regard to the same. (Whitfield Tuck and others.)

Voted, That the Town employees be given a half holiday on Saturdays without any loss of pay.

Adjourned at 10.47 o'clock p. m.

Attest: MABEL W. STINSON,

Assistant Town Clerk.

MARRIAGES

Marriages registered during the year ending Dec. 31, 1916.

No.	*Date*	*Name*	*Residence*
1	Jan. 2	George S. Wyman	Winchester
		Sarah Elizabeth Doherty	Winchester
2	17	Thomas D. Luce, Jr.	Winchester
		Mary George Wilcox	New Bedford
3	20	George F. Purrington	Winchester
		Helen G. Bartlett	Malden
4	23	William McElhiney	Winchester
		Elizabeth Welch	Winchester
5	30	Alfred O. Laforte	Winchester
		Grace V. Jones	Woburn
6	30	Dennis Francis Foley	Winchester
		Kathleen Elizabeth Desmond	Stoneham
7	Feb. 2	Clarence Dimick Burnett	Cambridge
		Clara May McIntosh	Winchester
8	2	Oscar Edwin Lawson	Arlington
		Hertha E. Anderson	Winchester
9	6	James Cullen	South Boston
		Bridget Keany	Winchester
10	13	John A. Melaugh	Boston
		Mary J. Gately	Boston
11	22	Wilfred A. Channell	Winchester
		Mary Guinea	Winchester
12	23	John H. Collins	Winchester
		Elizabeth J. Delorey	Winchester
13	Mar. 2	Patrick W. Duran	Woburn
		Barbara Higgins	Winchester
14	4	Bayfield Thompson	Winchester
		Gladys Dearborn	Winchester
15	5	Gaspero Lendino	Winchester
		Pietri Signorelli	Winchester
16	5	Harry A. Collins	Winchester
		Anna V. Hardy	Woburn
17	5	Philip J. McLaughlin, Jr.	Lynn
		Josephine E. Knowlton	Winchester

No.	*Date*	*Name*	*Residence*
18	Mar. 12	Alfonso Di Felippo Maria Carmela Todesca	Boston Winchester
19	17	William Joseph Reardon Mary Edith Knowlton	Woburn Winchester
20	18	John S. Blank, Jr. Anna Mabel Brookings	Winchester Winchester
21	24	Irvin J. Thorpe Myrtle F. Gustin	Winchester Winchester
22	25	Everett Lewis Milne Mabel Grace Wells	Winchester Winchester
23	26	Dennis Doherty Nora Doherty	Charlestown Winchester
24	April 1	Francesco Gaudiose Giovanna Girardi	Winchester Winchester
25	7	August Napolion Danielson Ellen Mary Josephson	Winchester Winchester
26	15	Herman Carlson Hannah Danielson	Winchester Winchester
27	18	Carl E. Watson Goldie E. Russell	Winchester Boston
28	19	William A. Scott Hazel A. Danforth	Boston Winchester
29	22	Carl Larson, Jr. Clara E. Akeson	Winchester Woburn
30	24	Joseph L. Haley Eula Boudreau	Winchester Somerville
31	24	James P. Donaghey, Jr. Margaretta T. Hevey	Winchester Winchester
32	25	Fletcher Douglas Parker Katherine Lewis Ordway	New Bedford Winchester
33	26	Thomas Christopher Stokes Catherine Theresa Courtney	Somerville Winchester
34	27	Richard Longfield Mary E. Welch	Charlestown Winchester
35	May 3	Earl C. Smith Elberta L. Porter	Winchester South Braintree
36	10	Charles Eugene Young Alice Tapley Eaton	Brighton Winchester

No.	*Date*	*Name*	*Residence*
37	May 17	William Walker	Boston
		Bessie Chisholm	Winchester
38	25	Kenneth A. Cass	Winchester
		Agnes Hinds	Auburn, Maine
39	25	Richard Mahoney	Winchester
		Nora Clancy	Winchester
40	June 1	George Field Neiley	Winchester
		Emma Fenno Farnsworth	Winchester
41	1	John Elliott	Cambridge
		Margaret Vance	Winchester
42	2	John J. Clancy	Woburn
		Mary Gibbins	Winchester
43	4	Joseph N. Finn	New York City
		Helen Murphy	Winchester
44	4	John F. Maguire	Winchester
		Frances J. Shea	Woburn
45	4	Michael Connolly	South Braintree
		Maria Connolly	Winchester
46	4	Nicola Avellino	Winchester
		Carmela C. Barbaro	Winchester
47	7	Charles Slocum Gardiner	Brooklyn, N. Y.
		Dorothy Wright	Winchester
48	8	Charles Henry Smith	Winchester
		Jennie Blanche West	Woburn
49	10	Robert Lenox Groves	Cleveland, Ohio
		Katherine Lombard	Winchester
50	11	Timothy Feeheny	Winchester
		Nora A. Rourke	Medford
51	11	Daniel J. Kerrigan	Winchester
		Helen M. Bouley	Woburn
52	12	Stanley E. Priggen	Winchester
		Carrie Ethel Morgan	Winchester
53	12	Dwight D. Elliott	Winchester
		Lucy May Heath	Winchester
54	12	Ralph Edwin Hamilton	Winchester
		May Ruth Tracy	Franklin
55	15	Halford Henry Ambler	Detroit, Michigan
		Lillian Swan Henderson	Winchester

No.	*Date*	*Name*	*Residence*
56	June 18	James C. Shaughnessy Delia T. Madden	Woburn Winchester
57	18	Andria Benzotta Caterina Armato	Winchester Winchester
58	19	Russell Stiles Viola M. Sullivan	New York City Winchester
59	20	Willard Hudson Pauline Blank	Winchester Winchester
60	22	Hermann Dudley Murphy Nelly Littlehale Umbstaetter	Winchester Arlington
61	27	Joseph W. Bowman Frances L. Palmer	Boston Winchester
62	27	Guy Masters Kinsley Marion Olivia Campbell	Winchester Reading
63	28	Rupert F. Jones Ethel B. Willcox	Winchester Mesopotamia, Ohio
64	28	Timothy J. Connors Ellen V. Haggerty	Allston Winchester
65	29	Thomas H. Waldron Annie Holland	Woburn Winchester
66	July 1	Charles Winzel Parker Irene Celista Phinney	Winchester Roslindale
67	5	Henry Van Gelder Annie Marquis	Winchester Winchester
68	8	Everett W. Kimball Harriett A. Delorey	Worcester Winchester
69	8	Gustav Adolph Josephson Sigrid Mathilda Erjie	Woburn Winchester
70	9	Salvatore Messina Catherine Curro	Winchester Winchester
71	11	Harold Miller Dorley Deborah Winslow Hicks	Malden Winchester
72	15	Robert E. Cosgrove Margaret E. Murray	Winchester Springfield
73	15	Charles J. Harrold, 2nd May Veinot	Winchester Winchester
74	17	Curnel B. Hunt Rosa Coleman	Winchester Winchester

No.	*Date*	*Name*	*Residence*
75	July 23	Edward F. Dalton	Winchester
		Cecelia A. Sweeney	Winchester
76	26	Moulton B. Edmands	Lowell
		Flora C. House	Winchester
77	30	Patrick Gorman	Boston
		Catherine Dever	Winchester
78	30	Vito Porfido	Winchester
		Carmela Iannuzzi	Winchester
79	Aug. 14	Charles E. Hoey	Winchester
		Mae Richardson	Winchester
80	14	James Leo Taylor	Woburn
		Grace May Nichols	Winchester
81	16	James Everett Henry	Winchester
		Madeline Fowler Little	Winchester
82	23	John Fred Maloney	Woburn
		Kathryn Frances Mawn	Winchester
83	27	Antonio Ramos	Winchester
		Margaret L. A. Cooper	Winchester
84	29	Edmund A. Rothwell	Brookline
		Katherine B. Martin	Winchester
85	Sept. 2	Leone Ernest Smith	Leominster
		Eleanor Jean Homer	Winchester
86	3	Martin J. Caulfield	Winchester
		Mary C. Lennon	Dorchester
87	4	Herbert J. Richburg	Winchester
		Ethel E. Pierce	Winchester
88	5	William Martin Nostrom	Medford
		Catherine B. Harrold	Winchester
89	6	Patrick J. Clougherty	Woburn
		Mary K. McGuire	Winchester
90	10	Antonio Buzzotta	Winchester
		Maria D. Ferraina	Winchester
91	11	W. Allan Wilde	Winchester
		Carlene E. Gleason	Winchester
92	15	Ward A. Robinson	Winchester
		Helene Darling	Arlington
93	17	George Barbas	Winchester
		Mary Kosma	Peabody

No.	*Date*	*Name*	*Residence*
94	Sept. 20	Howard C. Proctor	Winchester
		Celina Emily Cox	Winchester
95	27	Fred Louis Carter, Jr.	Winchester
		Marion Louise McLoon	Quincy
96	Oct. 2	Henry Kendall Spencer	Watertown
		Madge Hovey	Winchester
97	4	Theodore Parker Clarke	Winchester
		Christine Mary Montgomery	Dorchester
98	7	John Traphagen Phelps	Everett
		Cora Louise Corthell	Winchester
99	9	Raffaello Guarino	Winchester
		Carmella Pasquale	Winchester
100	12	James Malloy	Winchester
		Mary Haggerty	Winchester
101	18	Clarence A. Deloria	Winchester
		Irene J. Dwyer	Weymouth
102	18	Louis A. Bennett	Winchester
		Julia F. Curtin	Woburn
103	21	Samuel Gustin	Winchester
		Clara I. Whitehouse	Winchester
104	22	Francis James Meehan	Woburn
		Frances Louise Doucette	Winchester
105	22	Hugh Doherty	Winchester
		Bridget Anna Trainor	Winchester
106	23	William R. Cook	Winchester
		Rachel Balmer	Winchester
107	28	Willard Bates Hamlin	Medford
		Pauline Miller	Winchester
108	Nov. 5	Timothy J. Crowley	Winchester
		Nellie M. Sullivan	Somerville
109	5	Patrick J. Cronin	Melrose
		Margaret Macdonald	Winchester
110	6	Carl Henry McLean	Medford
		Helen L. Donaghey	Winchester
111	12	Nicola Pantaleo	Winchester
		Maria Figlioli	Winchester
112	15	John Joseph Morrissey	South Boston
		Anastasia H. Murphy	Winchester

No.	*Date*	*Name*	*Residence*
113	Nov. 15	Walter Shepard	Worcester
		Isabelle Hamilton	Winchester
114	22	Paul Flagg Avery	Winchester
		Roberta Shailer	Brookline
115	26	Jeremiah P. Collins	Medford
		Annie Henry	Winchester
116	26	Raymond Francis Fenton	Woburn
		Mary A. McMahon	Winchester
117	29	James Joseph Callahan	Winchester
		Mary Josephine Driscoll	Winchester
118	29	Michael Joseph McDonald	Woburn
		Catherine Connolly	Winchester
119	29	Russell P. Priest	Winchester
		Blanche W. Sears	Boston
120	Dec. 4	John Martin McHale	Stoneham
		Minnie Beatrice Flynn	Winchester
121	4	Stephen Joseph Boyle	Winchester
		Mildred Atwood Scott	Billerica
122	9	Arnt Anderson	East Boston
		Anna Edwardsen	Winchester
123	9	Sidney Cutting Blanchard	Winchester
		Katherine Tucke	Lowell
124	16	William Schafer	Worcester
		Anna Elizabeth Heck	Winchester
125	16	Angelo C. Matelli	Malden
		Florence G. Potter	Malden
126	22	Harry L. Mitton	Winchester
		Mary L. Bovaird	Wakefield
127	22	Osborne H. Wade	Winthrop
		Sadie E. Carver	Winchester
128	28	John Edward Hanlon	Winchester
		Marguerite Mullen	Winchester
129	31	Derick Mascieli	Winchester
		Letrana Bucilla	Winchester

DEATHS

Deaths registered during the year ending Dec. 31, 1916.

No.	*Date*		*Name*	*Yrs.*	*Mos.*	*Days*
1	Jan.	3	John Peterson			2 hrs.
2		7	Robert Joyce	2	10	
3		11	Katherine Flavan Conlan	48	9	27
4		11	Ellen Louisa Wellington	87	7	26
5		14	Catherine E. Mahoney	2		19
6		21	Donald Page			2
7		21	Laura Ann Weeks	88	5	25
7½		31	James D. Carmichael	38		
8	Feb.	1	Ruth Isabelle Welsh		2	7
9		2	Delia R. Hall	61	1	12
10		2	Margaret A. Conlon	26	7	6
11		5	Wilbur Leroy Rafter		3	18
12		6	Robert Brown			9 hrs.
13		6	Richard Brown			11½ hr.
13½		6	Thomas J. Collins	52		
14		9	Nancy Davis Taylor	96	7	15
14½		10	Gertrude Thibeault	8		
15		12	Ernest J. Kelley		10	23
16		15	Amanda Frances Irving	84	10	19
17		17	Jennie Frances Marble	52	3	23
18		18	Ethel Richardson	20		2
19		21	Alice Bernice Douglas	24	4	11
20		22	Achsah B. Hildreth	78	6	5
21		27	Eva Lacy Burrows	62	3	2
22		29	Sophronia A. Harrington	95	4	16
23		29	John C. Sullivan	76		
24	Mar.	2	Joseph Chimino			24
25		3	Jeremiah J. Lyons	50		
26		3	George Richardson	83		
27		5	Lucy Ellen Pickett	76	4	
28		5	William Francis Kerrigan	2	4	24
29		8	Emilio Mosca			8 hrs.
29½		9	Sapino Pavoni	41	8	2
30		11	Elizabeth Langley	84	1	2
31		13	Abbie M. Litchfield	67	1	5
32		13	Patrick Foley	66		
33		15	John J. Tiernan	32		
33½		16	Catherine Cullen	48		
34		19				
34½		26	Carlton E. Bennett	21		
35		27	Clarissa A. K. Livingstone	83	8	8
35½		27	Catherine Duran	33	5	
36		28	Mary Pasquale	39		
37		30	John A. Townsend	78	11	6
38		30	Joanna Trapnell	64	1	1
39	Apr.	2	Grace McKown Metcalf	46	3	2
40		7	John Loring Ayer	55	5	12
41		12	Hattie R. Gay	57	10	5
42		14	John H. Haggerty	59		
43		14	Nettie L. Kenney	57	2	10
44		15	Sarah E. W. Latham	23	1	26

No.	Date		Name	Yrs.	Mos.	Days
45	Apr.	16	Olga Anita McElhiney	44	1	26
45½		21	Leonard W. Marion	68		
46		26	Mary Elizabeth Johnson	58	10	11
47		27	Mary Jane Murray	52	3	15
48	May	5	John Nelson Allen	71	11	
49		6				
50		7	Barbara Ross Dillaway	74	10	13
50½		8	Thomas E. Curry	1	4	1
51		8	Sally Kidder	2	1	27
52		9	Toney Deaso			1 hr.
53		13	Katherine Metcalf	4	9	26
54		13	Grace Douglas Nutter	34	11	5
55		14	Katherine R. Sweeney	61	1	2
56		15	William Everard Eastman	75	1	12
56½		21	Walter J. Tansey	7	2	8
57		22	Saveria Ianuzi	1	8	2
58		24	Mary McMahon	48	6	8
58½		27	Nathan D. Jaquith	73	4	
59		27	Albert C. Stearns	75	9	4
60		31	Dominick Chimino	6	4	29
61	June	6	Oscar E. Furber	64	11	25
62		8	Emily C. Gibson	78		30
63		10	John B. Boyce	70	2	16
64		11	Albert Elvin MacLellan	44		10
65		13	Caroline K. Barton	71	1	16
66		18	Agnes T. Bascom	58	5	5
67		20				
67½		23	Rose McGovern	50		
67¾		27	Philip J. McGrath	61	10	7
68		27	Giovanninna Muloni	27		
69		27	Anna T. Courtney	55		
70		29	Marguerite L. Ayer	35	1	21
70½		29	Manus McMorrow	83		
71		30	Charles H. Chapman	69	11	3
72	July	3	Frances Proctor			7 hrs.
73		10	Elizabeth Dodge	65	8	10
75		18	Stuart Bishop	74		5
75		19	Grace L. Parkhurst	35	7	12
76		20	Mirriano Raphael Ficociello	6		27
77		24	Rebecca S. Pattee	79	7	16
78		26				
78½	Aug.	2	William Allen	1	4	19
79		15	Enoch Granville Goodwin	78	8	8
80		19	Caroline M. Bowen	86	10	28
81		19	John H. Howard	71		21
82		23	William J. Thompson, Jr.	7	11	23
82½	Sept.	1	Dominic Frollotti	33		
83		2	Salvatore Curro	39	8	9
84		3	Arthur D. Vassello	23	4	8
85		4	Annie Jeannette Robinson	61	2	25
86		6	Mildred Fountain	7	6	18
87		9	Genevieve Frances Lang			12
87½		11	Ida M. Eaton	51		
88		13	Ida Moore	66	3	22
89		21	Carl Siedhof	86	7	16

No.	Date		Name	Yrs.	Mos.	Days
89½	Sept.	22	Sidney Pynn		1	22
90		25	John Battista			1 hr.
91		30	George W. Studley	76	7	
92	Oct.	3	James W. Potter	53	6	25
93		3	Eliza Ann Martin	55	8	23
94		4	Remole Lucantonio		10	11
95		5	Anthony C. Richardson	38	10	21
96		6	Delmont M. Andrews	85	3	26
97		6	Mainanzio Marone			2
98		8	Concetta Curro		5	6
99		12	Abbie Gasper Mullen	36	9	2
99½		19	Mary M. Carlton	61		
100		20				
100½		20	Catherine Cronin	36		5
100¾		21	James W. Day	34		
101		22				
102		28	Elizabeth Lizzotte		4	28
103		29	Mary Clancy	70		
104		30	Charles H. Downs	42		
105		31	Ellen Worrall	61	1	5
106		31	Sarah McElhaney	37		
107	Nov.	2	Julia Anna Winn	67	4	
107½		7	Kempton Singer	20		
108		10	Frank J. Taylor	55	8	12
109		14	Honora Conway	82	7	28
109½		15	James Wheeler	58		
110		16	William F. Plummer	48	6	7
111		19	Mary McKane	43		
112		25				
113	Dec.	2	Dorothy Ann Brine	79	4	22
114		3	Minora E. Jackson	88	10	1
115		12	John Callahan	74		
116		13	James Lloyd	59	3	
117		16	Stillman Nichols	86	6	12
118		17	Eleanor E. Latham	1	1	20
118½		19	Fred S. Scales	52		
119		25	Abbie F. Johnson	73		11
120		27	Charles E. Corey	65	2	14

BIRTHS

Births registered during the year Jan. 1, 1916 to Dec. 31, 1916

Males	109
Females	112
Native Parentage	96
Foreign Parentage	73
Mixed Parentage	52
Total Number of Births	221

DOG LICENSES

Male	352
Female	39
Total Number Licensed	391

HUNTERS' LICENSES

Total Number Issued	128

Attest: GEO. H. CARTER,

Town Clerk.

December 31, 1916.

BOARD OF SELECTMEN 1916

ORGANIZATION

GEORGE T. DAVIDSON, Chairman

HARRY C. SANBORN FREDERICK N. KERR

CHARLES E. KENDALL GEORGE B. HAYWARD

COMMITTEES

Accounts and Elections: Messrs. Hayward and Sanborn
Corporations: Messrs. Davidson and Hayward
Grade Crossing: Messrs. Sanborn and Kerr
Police and Licenses: Messrs. Sanborn and Kerr
State Aid and Soldiers' Relief: Mr. Sanborn
Street Lights: Messrs. Davidson and Kendall
Town Hall: Messrs. Hayward and Kendall
Ways and Bridges: Messrs. Davidson and Kendall
Fire Department: Messrs. Davidson and Kerr

FRANK R. MILLER, *Clerk*
(Resigned Aug. 1, 1916)

GEORGE S. F. BARTLETT, *Clerk*
(Appointed Oct. 1, 1916)

REPORT OF SELECTMEN

The duties of the Selectmen have been as numerous and varied as usual, and we have tried to serve the Town impartially and unselfishly. We have considered everything presented to us for consideration, whether large or small, in its relation to the Town as a whole, and not as to a section or an individual.

Early in the Summer we were compelled to accept the resignation of our genial clerk, Mr. Frank R. Miller. Mr. Miller has served the Town as Selectmen's Clerk for over five years, and he has given the Town a service which cannot be measured in dollars and cents. He created and installed the elaborate and comprehensive system which we now enjoy, and without which our favorable conditions of the past few years would have

been impossible. He was always ready and willing to give of his time and knowledge, and was continually seeking for the best in the handling and keeping of all our accounts and records. We have suffered a deep loss in his resignation, and the heartiest and sincerest good wishes of the Board go with him in his new undertaking.

For a short period we had one of our own members act as Clerk, as we felt a great deal depended on the choice of Mr. Miller's successor, not alone during our administration, but especially in the administration to come. Several candidates were presented to us, and we held several conferences. Finally, our choice centered on Mr. George S. F. Bartlett of Winthrop Street, to whom we gave a month's trial. He proved himself equal to the position and has taken hold of the work with an earnestness and knowledge of the duties of the office which has surprised and pleased us, and we feel that he will be able to successfully continue and keep alive the excellent system created by Mr. Miller.

We believe the work of Selectmen's Clerk is as vital and important as any of the elective offices of the Town, and that the pay allotted for it is entirely inadequate for the service required, and we accordingly recommend that the salary be raised to $1000 during the year 1917.

ABERJONA RIVER

Early in the Summer the Selectmen called a meeting of all parties interested in the cleaning up of the Aberjona River, and several interesting facts were brought out at that meeting by those attending. First, the representative of the Chemical Company (which company was the greatest offender in the pollution of the stream) stated that his company had never before been approached in regard to the condition of the water or to any pollution they might have caused, and that they were willing to co-operate in every way, regardless of any expense, to relieve the condition. The representative present from the Massachusetts Game and Fish Commission stated that his Board had the legal authority to prosecute any firm contaminating the stream whenever they had the proof furnished against

them. After a very general discussion, the Board made an appointment with the representative of the Chemical Company to meet him and go over the whole plant of his company and the New England Manufacturing Company, and the invitation was extended to all those present. On the day appointed we met at the Chemical Company's plant and inspected all the conditions which might affect the stream and also inspected the New England Manufacturing Company. Samples of water were taken at different points and brought back to be analyzed. After this conference Mr. Kendall and Mr. Davidson of the Board made a tour of inspection through every plant along the entire length of the river, and carefully noted conditions, especially as they concerned the pollution of the river. They held several conferences with the owners or representatives of the different manufacturing companies, and frankly informed them that their mission was to find the cause of pollution of the Aberjona River, and to stop it, first by the co-operation of each and every manufacturer involved or else by the force of law. In nearly every instance they found the companies willing and anxious to co-operate and they were ready to receive any suggestions and to help in any way they were able. After hearing all the results of the efforts of the two members of the Board who undertook this mission, and seeing the numerous samples that were taken along the stream, it has seemed to us the best method to get lasting results was, first: to petition the Metropolitan Water and Sewer Commissioners for an extension of the sewer to take in the plant of the Chemical Company and the Clark Leather Company, and to assure them of the help of the Board and of all the manufacturers along the stream towards any needed appropriation from the Legislature; and second: to have an act passed by the Legislature to make it a misdemeanor, punishable by fine or imprisonment, for contamination of the Aberjona River. We feel it should be a special act for this river alone and not a general act which might meet with serious objection from other sections.

All this information, with our recommendations, has been placed before our new Representative, Mr. Kneeland, and we have asked him to take the necessary steps to have it carried through. Some improvement has been made since our com-

mittee interviewed all the companies, and the stream today presents a much cleaner appearance, but we believe drastic legislation should be made to guarantee any further trouble in the future.

HIGHWAYS

The largest portion of highway work during 1916 was done on the main through streets of the town. North Main Street was rebuilt on the westerly side from the Centre to the Ice Bridge, and on the easterly side from the Centre to Lake Street and from Swanton Street to the Ice Bridge. There is yet a portion on the east side between Lake Street and Swanton Street which should be constructed in 1917. Also, the remaining part between the Ice Bridge and the Woburn Line should be constructed as it would then complete Main Street in its entirety from the Woburn Line to the Medford Line. When the stretch north of Lake Street on Cutter's Hill is constructed, we believe it should be so built that the surface would be rough instead of smooth so as to make horse travel easier. Church Street from the square to Sheffield Road was resurfaced and should wear as long as our other tar macadam streets. With the material removed from Main and Church Streets, we constructed Central, Westley, Nelson, Hancock, Winthrop Streets, Crescent Road and Converse Place, and we believe that on account of the great deal less travel these streets receive the construction will be adequate for a considerable length of time. Mt. Vernon Street from the square to the junction of Washington Street was built of tar penetration. Glen Road and Lincoln Street were built of macadam with a tarvia top and are in first-class condition. On account of the high cost of crude oil we decided to use nothing but Tarvia for dust suppression, and have put it upon nearly all our roads where the surface was at all fair. The use of Tarvia has not only kept the dust suppressed but has preserved the surface of the streets and kept them clean and hard in all weather, and protected them against the abuse they always get during the winter. Fewer applications are necessary where Tarvia is used and less inconvenience to the public is caused. We recommend a continued use of Tarvia next year, and would also strongly recommend that no more oil be put on our highways,

as even though the first cost is less, the results, in this town at least, have proven that it is the most expensive and least satisfactory in the end.

Very little has been spent for curbing as our appropriation would not permit. Where we have placed any this year was on corners where it was necessary to protect sidewalks. There is yet need of much curbing being put in, especially on our main arteries of travel, and we hope that it may be done in the near future as it helps keep sidewalks and grass plots and gives an added and finished appearance to the streets which cannot but help impress strangers who may be traveling over them.

SIDEWALKS

Early in the year we purchased a gasolene concrete mixer for use especially on sidewalks, and by its use we were able to do our granolithic work more quickly, more uniformly and more cheaply. We had hoped to have $6,000 to spend on granolithic walks, but the Town only allowed $3,000, which we have used on the most necessary places. There are yet quite a few sidewalks which need to be constructed and we recommend as large an appropriation the coming year as can possibly be made, for granolithic sidewalks conserve the public health as well as being one of the best advertisements of a progressive town. We constructed a cement wall or fence on the Mt. Vernon Street bridge. The old iron fence had outlived its usefulness and was in a dangerous condition. The new cement improves the appearance as well as making a safe barrier. We have constructed a few walks of cinders and stone dust and have found them very satisfactory for a low-priced walk, but have been able to get cinders only in limited quantities. There is still a great need of walks in streets in the outskirts of the town, and we recommend a specific appropriation for same this coming year.

SURFACE DRAINAGE

During 1916 we have constructed a drain on Main Street from Swanton Street to Hemingway Street with necessary catch basins. Also one from the Aberjona River at Washington Street to Fairmount Street and have connected to these a drain

from Brookside Road, Forest Street Extension and Garfield Avenue. At the river we constructed a large settling basin to intercept any sand or dirt before the drain enters the river. A drain has been constructed from the junction of Stone Avenue and Washington Street to Lebanon and up the length of Lebanon. Also, a drain on Chester Street from Swanton Street to Harvard. We have on hand enough pipe and inlet stones to complete the Washington Street drain from Fairmount Street to a point half way between Cross and Lebanon Streets as planned. We recommend that the same policy be continued this year as heretofore and that a bond issue of $12,000 be provided to construct drainage. The work recommended is as follows: Finish Washington Street drain, construct settling basin at Nelson Street and construct drain from basin to Westley Street where Holton drain ends. Construct a drain from Everett Avenue to Swan Avenue and along Swan Avenue to connect to present drain put in this year. No one expenditure of the Town yields such large returns as Surface Drainage, and the work should be continued until all streets are properly surface drained.

STREET LIGHTS

During the past year the Board has had many calls for the installation of new lights, and as the appropriation was limited to $200, we were unable to comply with many requests.

In the street lighting system the Edison Company have very liberally offered to change the lights of the present system to a new light, increasing the efficiency from twenty to thirty per cent.

There are several streets that should receive prompt attention as there is danger caused by a lack of lights. High Street is a much-used thoroughfare by auto and other traffic and is very narrow with many sharp curves. On High Street from Arlington Road west to the Arlington and Woburn Lines there are no lights whatsoever, but the City of Woburn and the Town of Arlington have lights from these points on. The abutters have petitioned for lights many times and your Board feel that their request should be granted this year. There are several new developments taking place in the town which should

be properly lighted. The lights on North Main Street need to be rearranged and somewhat increased in number, thereby greatly increasing the efficiency of the system.

Your Board strongly recommend an increased appropriation, as there will be many demands for the ensuing year upon the department for new lights.

BOARD OF SURVEY

A great deal of time and attention has been necessary this year for work of the Board of Survey. We have had several large development propositions put before us and have also laid out on our own initiative several tracts of land which needed to be laid out before development had progressed too far. The work of the Board as a Survey Board has taken about one-third of our time, and the local opposition we have continually encountered has made this work extremely arduous. We believe the future of Winchester is in a large way dependent on the way the people are allowed to develop their land, and although at first it may seem as if a citizen has a right to cut his land up in any way he sees fit, yet if the interests of the Town at large are to be considered, and we believe they rightly must be, it is necessary that any development be treated as a part of a whole and not as an isolated piece by itself. In all our work this year we have considered all the areas near the portion submitted for approval, and have tried to so plan as to meet the needs, not alone of today, but of the future. For the carrying out of this principle we have met all kinds of antagonism, and have been subjected to unjust criticism. Too much credit cannot be given to the Planning Board for their willingness to work with us and their support given to us to insist on a proper development. Without their help the Board would have often lacked the courage to insist on the right plan when the opposition has been so selfish and so unreasonable. We have approved the layout of land of Purington off Cambridge Street, of Gleason off Pond Street, of Fitzgerald off Florence Street, and of Winn off Kenwin Road, and are now considering the plot between Park Avenue and Lincoln Street, the plot between Lebanon Street and Maple Road and the plot between Oak and Swanton and Oak and Westley Streets.

The average citizen does not know or comprehend the work and powers of the Board of Survey and for the enlightenment of all the Town we are appending the entire act under which we work and urge every one to read it and try to see it in its broadest sense,—that of proper development of any tract in its relation to the whole town, and not as a plot entirely separate.

"ACTS"

Chapter 191, October, 1907

An Act to Authorize the Establishment of Boards of Survey in Towns.

SECTION 1. The selectmen of any town which accepts the provisions of this act shall constitute a board of survey for that town.

SECTION 2. Any person or corporation desiring to lay out, locate or construct any street or way in any town which accepts the provisions of this act, after the date of such acceptance, shall, before the beginning of such construction, submit to said board of survey suitable plans of such street or way, to be prepared in accordance with such rules and regulations as the board may prescribe. Upon the receipt of such plans, with a petition for their approval, the board shall give a public hearing hereon, after giving notice of such hearing by publication once a week for two successive weeks in a newspaper published in the town, the last publication to be at least two days before the hearing; and after such hearing the board may alter such plans and may determine where such street or way shall be located, and the width and grades thereof, and shall so designate on said plan. The plans shall then be approved and signed by the board and filed in the office of the clerk of the town, who shall attest thereon the date of the filing.

SECTION 3. The board of survey shall from time to time cause to be made under its direction plans of such territory or sections of land in any town which accepts the provisions of this act, as the board may deem advisable, showing thereon the location of such street or ways, whether already laid out or not, as the board shall be of opinion that the present or future interests of the public require or will require in such territory, showing clearly the direction, width and grades of each street or way; and the board may employ such assistants and incur such expense in regard to said plans as it may deem necessary, not exceeding the amount of money appropriated by the town for the purpose. *Before making any such plan* the board shall give a public hearing as to the location, direction, width and grades of streets or ways in the territory *to be shown on the plan*, after giving notice of such hearing by publication once a week for two successive weeks in a newspaper published in the town, the last publication to be at least two days before the hearing, and shall, *after making any such plan*, give *a like notice of* hearing, and a hearing thereon, and *shall keep the plan open to public* inspection for one month after the first publication of notice of such hearing. After such hearing and after the alterations deemed necessary by the board have been made in such plan, the plan shall be marked as made under the provisions of this act, shall be signed by the board, and shall then be filed in the office of the clerk of said town, who shall attest thereon the date of such filing.

SECTION 4. The powers of the board of selectmen of any town which accepts the provisions of this act in regard to highways shall not be abridged by this act in any manner, except as provided in this section, and the powers given to them by this act shall be in addition to the powers now possessed

by them. After the passage of this act no street or way in such town, shown on any plan filed as aforesaid, shall be laid out, located anew, altered or widened, and no such street or way, whether already or hereafter laid out, shall be constructed by any public authority, except in accordance with the provisions of this act. If any person or corporation shall hereafter open for public travel any private way the location, direction, width and grades of which have not previously been approved in writing by the board of survey in the manner provided for in this act, then neither the town nor any other public authority shall place any public sewer, drain, water pipe or lamp in, or do any public work of any kind on, such private way so opened to public travel contrary to the provisions of this act: provided, however, that these provisions shall not prevent the laying of a trunk sewer, water or gas main, if it is required by engineering necessities.

SECTION 5. If any building shall hereafter be placed or erected in any town which accepts the provisions of this act within the boundaries of any street or way shown on any plan filed with the town clerk as herein provided, or on land adjacent to any such street or way the grade of which at the time of placing or erecting such building is other than the grade shown on said plan, or on land adjacent to any street or way the plan and profile of which have not been approved by said board of survey, no damages caused to any building so placed or erected, by the construction of such street or way as shown on said plan, or caused to any building so placed or erected, or to the land upon which such building is placed or erected, by the subsequent change of grade of any street or way the plan of which has not been approved by said board of survey, shall be recovered by or paid to the owner of the whole or any part of the estate of which the land upon which said building so placed or erected formed a part at the date of the first publication of notice of hearing as aforesaid.

SECTION 6. Any town which accepts the provisions of this act may from time to time appropriate sums of money to be expended by the board of survey for carrying out the provisions of this act; but no expenditures shall be made in excess of such appropriations.

SECTION 7. Said board of survey, its officers and agents, may, so far as they deem it necessary in carrying out the provisions of this act, enter upon any lands and there make such examinations and surveys and place and maintain such monuments and marks as they deem necessary; and any person whose property is injured by such entry or by such placing or maintaining, who fails to agree with the town as to the amount of his damages, may have them assessed and determined in the manner provided by law in the case of land taken for the laying out of highways in said town, on application at any time within one year after such entry or after such placing and maintaining.

SECTION 8. This act shall not be construed to authorize any taking or condemnation of land, or to render a town liable for damages of any kind, except for making entries upon land and for placing and maintaining monuments and marks as authorized by section seven, nor to authorize a town to lay out or to construct any way located on any of said plans, until such way has been laid out as a highway under other provisions of law.

SECTION 9. This act shall take effect upon its passage so far as to authorize the submisson of the question of its acceptance to the voters of any town, but it shall not take further effect in any town until it has been accepted by a majority of the voters of such town present and voting thereon either at a special meeting called for the purpose, or at an annual meeting.

Approved March 12, 1907.

POLICE DEPARTMENT

The Police Department have completed their first fiscal year in the new Police Building, and the results have borne out the expectation that the new building would add a great deal to the efficiency of the Department and the comfort and welfare of the men on the force.

There has been no change in the personnel of the Department, other than the pensioning of Mr. Thomas P. Dotten in the early summer.

During the year it was evident that the police automobile would not last through the season, and the Board took advantage of an opportunity which they had to trade the old car for one which had been driven less than two thousand miles. This machine was slightly more powerful, and has done good service this year, and should be sufficient for the needs of the Department during the coming year.

The Board of Selectmen have made arrangements with the New England Telephone & Telegraph Company, which we believe have greatly improved our Police Signal System. The patrolmen have in the past reported through ten police boxes, situated in different parts of the town, all connected with the Central Exchange, thereby making it necessary for each patrolman in reporting to call up Central before getting the Police Station. These ten boxes have been purchased by the Town, and a switchboard installed at the desk, so that a patrolman can get in direct communication with the Sergeant on duty. This insures much quicker service and more privacy, and at the same time it is now possible for the Sergeant to know definitely whether a patrolman is on his beat. The purchase of these boxes has increased the telephone expense for the year by about fifty dollars ($50.00). This, however, will not have to be paid next year. We believe that the change is beneficial and gives us practically all of the advantages which we would get from a more expensive Police Signal System.

FINANCES

The bonded indebtedness of the Town on January 1st, 1916, was $571,550. The Spring Town Meeting authorized further bonds and notes as follows:

Road Material and Storage Sheds	$ 9,000.00
Sewer Construction	5,000.00
Skillings Land (Note)	1,750.00
Surface Drainage	12,000.00
Water Construction	10,000.00
	$ 37,750.00

Bonds have matured during the year amounting to $57,050, leaving the net bonded debt on December 31, 1916, $552,250.

During 1917, bonds maturing amount to $58,750, and interest charges will amount to $20,837.50.

The debt limit of the Town is $365,000, and against this it has been necessary to borrow on notes of the Town $360,000, as follows:

March 21.	$ 125,000	due Nov. 10, 1916, at 2.60%
	$ 125,000	due Dec. 11, 1916, at 2.60%
Nov. 29	$ 110,000	due April 15, 1917, at 3.35%

Taxes due and unpaid on January 1, 1917, amount to about $130,000.

FIRE DEPARTMENT

At the close of the year 1916 it can be well said that the Fire Department of the town is in excellent condition and has been kept up to the standard of the last few years. There have been no unusual incidents come before the Board to impair the efficiency of the organization.

Winchester has been again fortunate in having no serious fires for the last year, although the department has responded to many alarms. It has been an average year for both bell alarms and telephone calls.

The policy of the department has been to hold one piece of apparatus in reserve in case two alarms came in at about the same time. This has been done as a precautionary measure but eventually, as the town grows, we may need another piece of apparatus.

We have seven regular men beside the Chief, but in our judgment we should have one or more permanent men to replace necessary absentees, on account of vacations, meal hours and otherwise.

It has also been difficult to find suitable men to act as call men.

It is advisable that the combination auto should be taken down and overhauled, as nothing has been done to the apparatus since it was purchased and it seems good judgment that this work should be done by our own men, but it would put the apparatus out of commission for a few weeks.

The motor pump is in good condition and has proved an excellent investment, there being no repairs of any consequence on it since its purchase.

The ladder truck is working satisfactorily and has been equipped with an up-to-date life net and the men fully instructed in the handling of the same. Stretchers have also been placed on it for emergency cases, and have already proved their value. We recommend, according to the custom of the last few years, that the Town purchase four new boxes to replace some of the old-time boxes. This is a good work to carry on each year and about one-third of the town is now equipped with modern non-interfering succession boxes. The Town purchased the last year five boxes to be installed in the schools, which are now in working order in the High, Chapin, Wyman, Rumford and Washington school houses.

We recommend that Hose 3 be discontinued and another piece of motor apparatus should be placed in the Central House as it has been demonstrated that the fire apparatus in the Central House can give better service and reach the fires before horse drawn vehicles in all parts of the town. A deluge set has been purchased which will be of much benefit in case of large fires.

The horses at Hose 3 are in fairly good shape but are getting old. It was recommended last year that we dispose of the horses on account of the expense of maintenance, which amounts to about $400 per year.

The heater which was in the Stone house was removed and placed in the Swanton Street hose house by our own men at little expense, as the one there was inadequate.

A new register for the fire alarm at Hose 3 and a lighting switch were installed and are working satisfactorily. Several nozzles have been purchased toward better equipment.

We recommend the purchase of 1000 feet of hose.

Very little repairing is needed about the buildings other than painting which should be done, especially such parts as are exposed to the weather.

The bell from the old engine house was placed in position in Hose 3.

The underground construction has been completed as far as possible and the overhead wires largely replaced, but we recommend that those on Swanton Street should be renewed next year.

The Department went to Woburn at the time of the Parker Tannery fire on Cross Street, and gave valuable assistance which was fully appreciated and acknowledged by the Mayor of that City.

It is hoped to install a card system of the detail work of the department in the near future. Further details will be found in the report of the Chief of the Department.

PUBLIC SERVICE CORPORATIONS

The work of the Board in connection with Public Service Corporations has this year in a large part been in the nature of carrying out many of the projects which were begun in the year 1915.

The service of the Edison Electric Illuminating Co. has been greatly improved and extended throughout the town and special effort has been made to locate lights in dark places or those which have been previously neglected.

There have been several hearings and repeated efforts on the part of the Board to further the establishment of through car service, but of necessity it has been delayed because of inability to get all parties to agree on a practical solution of the difficulty. It is hoped by the Board, however, that this will soon be consummated, and the Public Service Commission are taking active steps to that end.

Despite the efforts of the Board and the Town Council our local electric car fare rate has been increased to six cents. At first this caused considerable inconvenience, but it would appear that the patrons of the cars are fast adjusting themselves to the condition. Now that Forest Street has been widened, plans are fast materializing for the establishment of the new turn-

outs and better physical condition of the tracks on that street; also we have assurances that at an early date new rails are to be laid on North Main Street. Many further projects for the betterment of the service are before the Board and are favorably looked upon by the Bay State Street Railway Co., and we expect they will at an early date materialize.

Other than an effort on the part of the Boston & Maine Railroad to keep in proper physical condition, and repair their buildings in and about the station, no considerable progress has been made with that corporation. Everything of necessity has been at a stand-still because of the road's financial difficulties. It is expected however at an early date that the matter of the grade crossing and the proper development of the railroad properties and those contiguous thereto in the center of the town can be taken up.

Special effort has been made this year by the Board to suppress disorderly conduct of many of the passengers on many of the late cars with very good results. The recent edict of both the Boston & Maine R. R. and the Boston Elevated Ry. Co. prohibiting intoxicated people from using their cars has already had a beneficial effect.

The Telephone Company this year have installed in the Town Hall a very complete, thorough and up-to-date system of intercommunicating telephones which not only is maintained at a reduced expense but gives a largely increased efficiency to the service. Through their courtesy we have been able to extend telephone and electric connections between our Treasurer's office and the Police Station, thus giving greater security to the Town funds and Town officials. The establishment of the switch-board with a permanent operator has not only increased the efficiency of the telephone system, but has so centralized the town telephones as to simplify matters from the point of view of accounting.

The Arlington Gas Light Company have met us fairly as regards the disposition of the Gas Lot at the corner of Church and Fletcher Streets and through their co-operation we were able to prevent the unfavorable development at that important location, as was contemplated.

The Board have at all times received most courteous and

prompt attention from the various public service corporations especially in the attempts of the Board to properly construct the streets and improve the center of the town, and in the elimination of objectionable obstructions and improper conditions as previously existing. In fact it is only through such co-operation that the splendid conditions now prevailing have been attained.

TOWN HALL BUILDING

The activity of the Board of last year in the matter of repairs of the Town Hall only resulted in their discovery of the very deplorable physical condition of the building.

The various decayed parts of the outside of the building have now been repaired, and the building has been thoroughly painted on the outside. A large amount of work in the way of painting and frescoeing has been done on the inside but it is very apparent that still a great deal more must be done and an appropriation should be made therefor. The failure to do more at this time is due to the fact that the appropriation would not justify any larger amount than has been expended.

Some of the improvements that have taken place this year are the renovation, electric planning and overhauling of the entire Town Hall floor; although this was done at a considerable expense, yet we feel confident that the results outweigh the expenditure. To have laid an entire new floor would have been out of the question with the appropriation in hand. Previous to the renovation the floor was in such deplorable condition that complaints were of frequent occurrence by the users. It appears this is the only large hall in town well adapted to dancing, and it was practically not available for that purpose. This year there has been a strong incentive to use the hall more than ever, and all the users appreciate the splendid condition of the floor, together with the new piano which has been installed. New dark curtains have been placed in the rear end of the small hall with the thought that the new year will bring about the placing of new curtains throughout the large hall. Accommodations have been provided for the Poor Department, with electric light, and with facilities for keeping their properties under lock and key. A new ceiling has been built and repairs have been

made in the old cell room thus providing most comfortable and suitable quarters for the Building Inspector. At the beginning of the year the Board felt it advisable to make certain internal changes in the Department occupied by the Collector, Treasurer and Auditor, and placed a partition so as to keep them protected from the intrusion of the outsiders and more thoroughly protect the town funds. By establishing the partition a room has been provided for the central system of telephones, also for use by a stenographer taking dictation from the various department heads. Though at first this innovation was not looked upon favorably by a few, it is felt by the Board that everyone has now become adjusted to the conditions, and they are very much pleased with the same. Certainly the results, so far as the Board are concerned, more than justify the expense and temporary inconvenience. The Engineer now has a large fire proof vault for his fast increasing number of plans and valuable data. This is a most desirable improvement and additional appropriation should be made for its fixtures and proper internal development.

The Board wishes at this time to express a deep regret at their inability, a great deal of the past year, to have the efficient services of their former custodian of the Town Hall, Mr. Maher, who because of sickness has been absent and we have been reluctant to appoint a successor. This has somewhat interfered with the maintenance of the building.

We strongly favor our recommendations of last year, which could not be carried out this year because of scarcity of funds, namely, the establishment of a vestibule at the main entrance, and the placing of a hand-rail at the entrance of the building for the accommodation of elderly people and particularly to be used in stormy and icy weather. The Board further feel that there should be an additional appropriation for the completion of the basement toilets; and that it should be made possible for them in the coming spring to lay around the Town Hall premises a cement curb similar to that surrounding the premises of the Methodist and Baptist Churches so as to make, in connection with the work that will be done on the Mt. Vernon Street end of the Park system, a completely finished and properly developed condition.

HIGHLAND AVENUE EXTENSION

In January, 1892, a petition was filed with the County Commissioners for laying out an extension of Highland Avenue, as a town way, from Winthrop Street to Madison Avenue. In March of the same year another petition was filed, calling for an extension of Highland Avenue as a town way from Mt. Vernon Street to a point in Main Street below Symmes Corner. Hearings were held and a decree issued which, however, lapsed owing to the fact that the Town made no appropriation.

Petitions were filed from time to time, but without any definite results, until August 28, 1897, when a decree was issued calling for a 60-foot way from Mt. Vernon Street to Main Street. No appropriation being made by the Town, the County Commissioners notified the Selectmen that the Commissioners would proceed at once to construct the street, and would require the Town to reimburse them as soon as payments were made, or they should be obliged to charge interest at the rate of ten per cent (10%) per annum thereon. The Town subsequently made an appropriation and the street was constructed, although the traveled way between Mt. Vernon Street and Winthrop Street was only built to a width of fifty (50) feet.

Damages were awarded by the Commissioners amounting to $6,900; but suits were brought by many of the abutters, and the total payments on account of damages amounted to about $10,750.

The Board of Selectmen now recommend that the traveled way between Mt. Vernon and Winthrop Streets be widened to its full width, the wall being set back and the street constructed.

The Town Engineer has estimated the expense to be about $3,700 — and a special article carrying an appropriation of this amount will be included in the Warrant for the March meeeting.

CUTTING HOUSE

The Cutting property was deeded to the Town, — and upon further investigation by the Board it was found that the condition of the house inside was even worse than at first appeared.

In conforming to the vote of the Town we have been able only

with the strictest economy and closest attention to details, to do the necessary repairs and make the house tenantable.

It was found necessary to install a new heating system, and the plumbing was in such bad condition that it had to be nearly all torn out and replaced with modern and up-to-date fixtures. Electric lights have been installed, and the house has been repaired, papered and painted throughout.

The premises were rented as soon as put in repair, and it is fair to assume that the Town will soon be reimbursed for the outlay that has thus far been made. Without question the premises have been greatly increased in value, and with proper attention of the tenant in caring for the yard and the outside of the building, we feel that a decided improvement will have been made in that the premises, together with our Town Hall lot, will in the future make a neat and presentable appearance in the centre of the town.

The Board feel that consideration should be given to the repairs and painting of the outside of the house. It would appear that very little attention has been given to the roof, chimneys and to the painting for several years, and we would recommend the Board be allowed to spend from the "Cutting House Income Account" enough to properly do this work.

GRAVEL PIT

At the annual Town Meeting this year the Town voted to purchase about eighteen acres of what was known as the Joseph Stone property. It is proving to be a very valuable asset for the quality of the sand and gravel are of the best. There is an abundant supply of loam which adds very materially to the value of the property. Within a few years this property can be used for town purposes as it is so situated along the line of the Boston & Maine Railroad track that at a small expense an extension of the siding at North Winchester can be extended to this property, thereby saving quite a considerable expense in cartage for the different town departments.

With the growth of the town and the increase in street mileage, a time will come when the Linden Street property will be found to be too expensive to maintain when carloads of material

for town use can be handled at a minimum of expense on the Stone property with a track on the level of the ground from which all kinds of pipe, cement, curbing, manhole covers and other material may be discharged at a small expense. The contour of the land is such that an elevated track may be constructed to run upon a trestle from which crushed stone, anthracite and bituminous coal, tarvia, hay and grain may be discharged by gravitation into their proper receptacles.

These are some of the possibilities, and as the town develops the plant will be much more appreciated than at present.

ELECTION AND REGISTRATION

The number of men voters of the town is about 2000, and women voters about 250. The present facilities for handling the men who wish to vote between the hours of 7.30 and 9 o'clock in the forenoon are inadequate, and sometimes have made it necessary for long waits. We believe this condition should be relieved and recommend that an additional ballot box and voting booths be purchased so as to make better accommodations and facilities during these hours.

An additional appropriation of $150 will be necessary to provide these additions, and we have asked that it be granted.

LICENSES ISSUED 1916

Auctioneers (To April 1, 1917)

Bean, William K.
Downer, Cutler B.
Gleason, Charles A.
Goddard, Henry A.
Judkins, C. S.
Kelley, E. Hawes
Maguire, Edward F.
Moseley, Frank
Ripley, Frank L.
Woods, George Adams
Wooster, Fred V.

Billiard, Pool and Sippio Tables (To May 1, 1917)

Fiore, Salvatore
McClinkey, John
Ford, Thomas H. and Hellman, Robert G.

Common Victuallers (To May 1, 1917)

Carpenter, Mary W.
Cole, Albert T.
Coltin, Harry
Dodson, Elsie
Flowers, C. Flora
Foley, Annie
LeDuc, George D.
MacAllaster, Frank L.
MacDonald, Frederick C.
Mandello, Nicola
Mullen, Clara J.
Murray, Caroline J.
Pannaulto, Michael
Randall, Perley H.
Thompson & Farrar
Twombley, Alice F.

Dealers in Second-Hand Articles (To May 1, 1917)

Frumson, Samuel
Maguire, Edward F.

Hackney Carriages (To May 1, 1917)

Flaherty, Coleman
Hargrove, William F.
Kelley & Hawes Co.
Murray, William J.
Murray, William J. (Second license)
Murray, William J. (Third License) Dec. 18 to March 1
Snodgrass, Charles
Sullivan, Eugene P.

Hawkers and Peddlers (To May 1, 1917)

Cammoure, Frank
Cullen, Thomas F.
DeRosa, A. F.
Duffy, W. H.
Gargas, T.
Geary, William J.
Holland, John H.
Horn, Gordo
Marchese, Salvatore
Metrano, Cosmo
Nelson, Michael S.
McKeown, Henry F.
*Nielis, James
Noonan, Patrick
Pappas, George
Richardson, Granville D.

* Revoked.

Intelligence Offices (To May 1, 1917)

Berry, Mrs. Anna
Carpenter, Mrs. Mary W.
Nauffts, Mrs. Margaret J.

Junk Collectors (To May 1, 1917)

Feinberg, Charles
Frumson, Samuel
Tygar, Maurice
Wolinsky, Henry
Wyner, Samuel

Permit for the Transportation of Intoxicating Liquors
(To May 1, 1917)

Auto Express, W. E. Johnson, Prop.
Kelley & Hawes Co.

LIST OF JURORS

As Prepared by the Selectmen June 15, 1916

Ambler, George A.	207 Washington St.	Inventor
Annin, George W.	113 Mt. Vernon St.	Chemist
Apsey, George W.	19 Symmes Road	Controller
Badger, Erastus B., 2d	12 Prospect St.	Manager
Badger, Paul B.	9 Lewis Road	Bank Clerk
Bates, George H.	97 Cambridge St.	Bookkeeper
Belcher, William M.	16 Prospect St.	Merchant
Bigley, George	23 Lloyd St.	Tailor
Bird, Charles B.	40 Eaton St.	Treasurer
Bird, Lindsey E.	43 Myrtle Terrace	Banker
Bond, Herbert T.	16 Hillside Avenue	Manufacturer
Boone, Allan E.	19 Grove St.	Architect
Breen, William J.	192 Parkway	Manager
Brigham, Eustace H.	4 Crescent Road	Real Estate

Cabot, George S.	158 HighlandAve.	Salesman
Callahan, John E.	188 Washington St.	Currier
Cameron, James W.	49 Salem St.	Steamfitter
Carr, Felix J.	189 Highland Ave.	Pat. Leather
Cate, George N.	34 Washington St.	Cabinet-Maker
Chapman, Frank F. B.	10 Fells Road	Salesman
Clark, Rufus L.	39 Wildwood St.	Manager
Clarke, Harry K.	288 Main St.	Lithographer
Cobb, Henry Z.	8 Sheffield West	Manufacturer
Cole, George B.	15 Mystic Avenue	Salesman
Collier, Abram T.	13 Sheffield Road	Banker
Comfort, Edward W.	87 Highland Avenue	Mech. Engineer
Cosgrove, Howard S.	9 Lewis Road	Bookkeeper
Crawford, Frank E.	7 Wildwood Street	Electrician
Cummings, Walter	7 Cabot Street	Merchant
Davis, George E.	80 Walnut St.	Auditor
Dolben, Joseph A.	15 Lakeview Road	Merchant
Dotten, Walter H.	12 Alben St.	Engineer
Downer, Cutler B.	38 Everett Ave.	Merchant
Downs, Jere A.	Arlington St.	Manager
Eaton, George H.	32 Foxcroft Road	Freight Agent
Eaton, William D.	3 Foxcroft Road	Grocer
Estabrook, Delbert W.	8 Park Road	Salesman
Facey, Edward A.	155 Highland Ave.	Manufacturer
Fish, Charles E.	2 Curtis St.	Insurance
Fitch, George W.	14 Oxford St.	Shipsmith
Flynn, John E.	89 Swanton St.	Currier
Foley, John	15 Hill St.	Currier
Forbes, William S.	Swan Road	Manufacturer
Forsaith, Charles H.	33 Oxford St.	Merchant
Foster, Edward S.	13 Grove St.	Civil Engineer
Fultz, Harold F.	9 Oxford St.	Salesman
Gallagher, Charles H.	15 Canal St.	Clerk
Gherardini, William J.	12 Maxwell Road	Fruit
Goddu, Louis H.	6 Goddu Ave.	Machinist
Goldsmith, Addison M.	14a Park Road	Insurance
Grant, Charles A.	9 Harrison St.	Secretary
Gurney, David W.	13 Hemingway St.	Millwright
Haley, James V.	31 Canal St.	Leather Mfr.
Hart, Robert W.	11 Glengarry	Manager
Healey, Warren E.	3 Warren St.	Manager
Herrick, Rufus F.	16 Herrick St.	Chemist
Higgins, Alfred S.	68 Church St.	Merchant
Hight, H. Wadsworth	Swan Avenue	Cashier
Huntress, George L., Jr.	4 Bruce Road	Clerk
Irving, Arthur P.	1 Warwick Place	Manufacturer
Jewett, Algernon L.	77 Walnut St.	Treasurer
Jones, Marshall W.	326 Highland Ave.	Merchant
Jordan, Fred B.	36 Glen Road	Merchant
Judkins, Charles E.	72 Bacon St.	Real Estate

Kelley, Chester B.	25	Foxcroft Road	Manufacturer
Kitchen, George W.	15	Canal St.	Machinist
Lally, Patrick J.	33	Kirk St.	Teamster
Larson, Carl	993	Main St.	Painter
Lawson, Thomas W.	366	Main St.	Banker
Lawton, Dennis	31	Pond St.	Blacksmith
Lee, W. Creighton	7	Pine St.	Retired
Livingstone, James R.	30	Stevens St.	Salesman
Macdonald, Alexander	141	Washington St.	Janitor
Manter, Edwin D.	6	Ridgefield Road	Lumber Dealer
Marshall, William R.	7	Cliff St.	Broker
Merrill, Raymond	6	Crescent Road	Clerk
McGourty, Thomas J.	10	Loring Ave.	Plumber
Metcalf, Henry C.	31	Sheffield Road	Professor
Meyer, John C.	3	Sheffield Road	Manufacturer
Mosman, Charles T.	5	Wolcott Terrace	Elec. Engineer
Newell, Charles F.	15	Lloyd St.	Teller
Noonan, Fred C.	23	Nelson St.	Machinist
Nutt, Noel B.	62	Bacon St.	Manager
Ogden, George C.	20	Ridgefield Road	Builder
Ordway, Henry C.	20	Myrtle St.	Merchant
Park, John R.	2	Maple Road	Student
Parkhurst, Lewis		Oak Knoll	Publisher
Pratt, Kenneth	15	Wildwood St.	Student
Purington, George W.	138	Cambridge St.	Merchant
Purington, Walter S.	140	Cambridge St.	Farmer
Ramsdell, Charles J.	3	Lakeview Road	Merchant
Randlett, Elmer P.	2	Lagrange St.	Merchant
Richardson, H. Earle	131	Forest St.	Teller
Rooney, Edwin R.	193	Parkway	Clerk
Root, George H.	39	Lloyd St.	Auditor
Rowe, Frank E.	20	Vine St.	Insurance
Sanborn, Oren C.		High St.	Merchant
Sandberg, Josef	11	Wolcott Road	Sloyd Teacher
Sargent, Albert A.	11	Prospect St.	Manufacturer
Seller, Herbert B.	518	Washington St.	Meat Cutter
Shea, Edward F.	62	Water St.	Japanner
Smith, George B.	32	Everett Ave.	Brewer
Small, Arthur L.	47	M. V. Parkway	Manager
Starr, Edwin C.	17	Everett Ave.	Manager
Sullivan, John C., Jr.	23	Vine St.	Barber
Symmes, Irving L.	30	Symmes Road	Merchant
Tarbell, Charles W.	7	Prospect St.	Cashier
Tibbetts, Walter J.	3	Elmwood Ave.	Market
Tufts, John L.	18	Bacon St.	Chem. Engr.
Tutein, E. Arthur	33	Lloyd St.	Salesman
Vinal, Ralph S.	46	Glen Road	Architect

Waldmyer, Frederick L.	11 Webster St.	Registrar
Wood, Allen H.	17 Cabot St.	Adv. Agent
Woods, George Adams	8 Sheffield Road	Real Estate
Wormelle, Fred A.	22 Symmes Road	Insurance
Yates, Harry G.	8 Lebanon Street	Traveling Salesman

JURORS DRAWN, 1916.

Annin George W.
Barr, Alfred G.
Belcher, William H.
Bird, Charles B.
Bond, Herbert T.
Brown, Walter J.
Butler, Herbert E.
Chapman, Frank F. B.
Clarke, Harry K.
Cosgrove, Howard S.
Flynn, John E.
Foster, Edward S.
Glendon, Patrick J.
Higgins, Alfred S.
Hurley, Daniel E.
Jordon, Fred B.
Keyes, William
Main, Charles R.
Merrill, Raymond
Metcalf, Edgar W.
Quigley, Michael J.
Redding, Louis S.
Reed, Albert A.
Root, George H.
Seller, Herbert B.
Smith, George B.

GEORGE T. DAVIDSON,
HARRY C. SANBORN,
CHARLES E. KENDALL,
FREDERICK N. KERR,
GEORGE B. HAYWARD,

Selectmen of Winchester.

December 31, 1916.

REPORT OF SUPERINTENDENT OF STREETS

The Board of Selectmen of Winchester,

Dear Sirs:

I have the honor and pleasure of submitting to you the report of the Superintendent of Streets for the year ending December 31, 1916.

This report contains an account of the work done by the Street Department in its several divisions, and treats of the expenditures and recommendations in the budget-form used in estimating our appropriations.

This Department has been affected by the scarcity of competent laborers and the increased cost of materials just as private enterprises everywhere have been; and yet a summary of the year's activities shows that a great deal has been accomplished.

HIGHWAYS AND BRIDGES

(*a*) *Equipment:* The general equipment of carts, machinery and tools has been kept in repair by our mechanics, and it will receive the usual overhauling and painting this Winter.

A new steam roller of the so-called Buffalo Pitts maintenance type was purchased at a cost of $4,500 of which $4,000 was appropriated by vote of the Town, and the balance was credit allowed us for our eighteen-year-old roller. The new machine arrived May 15 and the use of it during the season proved it to be more valuable than the makers of it claimed. Previous knowledge of its uses enabled us to work it advantageously from the start, and it immediately increased the speed as well as reduced the cost of scarifying road surfaces. The gain in efficiency enabled us to resurface streets that under the old methods could not have been touched this year. A good example is Fletcher Street (between Church Street and Calumet Road), which was scarified, shaped up and re-rolled in less than four hours at a cost of about ten cents per square yard. A long section of Cabot Street was in as bad condition as Fletcher Street, and this road was similarly treated at a like cost.

We found it impossible to meet our demands for this new machine on the various jobs, and it would be great economy

for us to exchange our No. 2 fifteen-ton roller for another maintenance roller, which does everything done by the old-style machine and a great deal more.

A new Reliance street-sweeper was bought and placed in commission and it is in excellent condition after the season's hard usage. It cost $275, fully equipped, is made of the best materials and will undoubtedly give good service without repairs (other than painting) for many years.

The pair of black mares purchased last August at a net cost of $676 have proven to be a fine pair of animals in every respect, and their appearance and work have been very favorably commented upon by many horsemen in the town as well as by strangers.

A second-hand stone-jigger and second-hand wagon were purchased at a total cost of $75.

The cost of hauling crushed stone to our work by motor-truck *alone* was about $2,300. If private owners of such trucks can earn a profit of $30 per day by bringing stone to our work, I believe it would be profitable for us to own a combination oil-distributor and dumping-body truck with which our materials as well as those of other departments could be hauled and distributed. We paid for trucking and teaming crushed stone only, over $2,700, which is more than half the cost of the highest grade truck on the market.

I have studied the problem at length and shall be pleased to present to your Board the data concerning the problem for your consideration.

Early in the year one of our water sprinklers was equipped with a Kinney pressure tank and distributor at a cost of $471, and its use enabled us to save enough on tars (which formerly cost us $.075 per gallon applied) to more than pay for the apparatus. The actual costs will be shown under the topic headed, "Surface Treatments."

We are now making a caravan in our shops, using the frame and running gear of a sprinkler, and we are also making an express wagon, using the gear of a hose-wagon given to us by the Fire Department.

A new double dump-cart should be bought to replace an old, worn-out cart.

The total expended for equipment was $6003.34.

(*b*) *General Expenses:* The following account is largely self-explanatory, but a little comment may be enlightening to the citizens.

The automobile was painted by the Fire Department, and, with the exception of some emergency work on it for which they had no tools, the repairing was done by that department. As the car is neither strong nor reliable enough for the severe demands we make upon it, I suggest the purchase of a runabout which would be cheaper to maintain.

Cart, tool and roller repairs have been more extensive and efficient than before because we bought supplies at wholesale and stocked our shops, also adding labor-saving tools. Our steam-roller fuel is the best grade of lump steam coal, bought at wholesale and shipped direct from the mines to us; and while its cost seems to be a few cents a ton more than formerly paid, it really is slightly less, as we buy by the long ton instead of the short ton. But it has a much larger heat value per pound consumed, and the rollers are never idle or lacking in power, as is the case when a poorer fuel is used. A change was made in horse-shoeing that proved very beneficial to the horses as well as to our funds. "Never-slip" shoes were put on early last Winter and during all that severe season our horses were kept constantly sharpened by our own men, using the removable calks. In case of a thaw a horse's shoes can be instantly changed from sharp to dull without delay. These shoes were removed in the Spring and replaced on the hoofs recently. The calks cost $4 per hundred, so it can be readily seen that we save money as well as hoofs in Winter.

In our "Yard Maintenance" work we built a large pit in our roller house, using cast-off granite for its 3-ft. walls; and the shops and sheds were made more serviceable by the installation of electric lights. This work was done by permanent men and the stock cost $15, which was saved several times over during the long period in which we worked on snow and ice both before dawn and after dark. Smokestacks were provided for the roller houses, using discarded pipe, and this improvement not only made the roller sheds free from smoke, but made it possible to

keep fires all night and move a roller in twenty minutes in the morning, while it formerly required two hours.

Automobile Maintenance	$ 817.27	
Cart Repairs	534.17	
Harnesses and Repairs	191.74	
Machinery and Tool Repairs	274.42	
Office Expenses, Clerk Hire and Telephones	322.46	
Rollers, Fuel, Repairs and Supplies	1,336.19	
Shoeing Horses	343.46	
Yard Maintenance	288.16	
Total General Expense		$ 4,107.87

(*c*) *Miscellaneous Expenses:* The amounts spent are as follows:

Boundary Stones	$ 38.73	
Bridge Repairs	580.79	
Guard Rails and Repairs	304.79	
Lighting	185.35	
Signs	167.96	
		$ 1,277.62

The iron fences on both sides of the Mt. Vernon Street bridge were in dangerous condition and in accordance with the orders of your Board, we built 10″ concrete walls containing the old fences as supports, in conformity to a plan made by the Town Engineer. The condition of the bridge made the work of erecting the forms very difficult, but the result is pleasing to the eye and the entire cost was but $440.36.

During the work of repairing North Main Street the west side of the Wedge Pond bridge was found to be very unsafe, and it was necessary to repair the granite work, erect a concrete curbing with steel guard, and repair the sidewalk. This work cost $140.43.

All the bridges are in good condition for travel, but concrete structures should replace several that are rapidly deteriorating. No repairs have been needed on the two wooden bridges rebuilt last year, and nothing more than new sheathing will be needed next year, if then.

The work on guard rails was not so expensive this year, owing to our very thorough work on them in 1915. Next year more rails should be erected where there are danger spots.

Many warning signs and guide boards were erected and many more are needed, as well as numerous street signs.

(*d*) *Salaries:* Your Board approved of placing on salary two of our foremen and the chief engineer of rollers, all of whom were giving very freely of more overtime than they were being paid for. Their salaries were made equal to the total they received in 1915, and they have been satisfied with that arrangement. The salary of the Assistant Superintendent should be increased, as he is the only one who did not benefit by the recent twenty-five-cent raise in pay. Salaries paid were:

Superintendent	$ 1,700.00	
Assistant Superintendent	800.00	
Foremen (snow work not included)	2,414.45	
		$ 4,914.45

(*e*) *Sidewalk Maintenance:* This work consisted of repairing existing sidewalks and cost $603.99. In many cases, soft coal cinders were spread on the walks, rolled and covered with stone dust. This makes a good dry sidewalk, and the cost was but ten cents per square yard. It was not always easy to obtain cinders, but equally good results are possible with the use of the gravel from the Town pit, and much can be accomplished next year along this line of repair work.

(*f*) *Sidewalk Construction:* This work consisted in setting edgestones, laying granolithic, in a few cases building gravel walks, and making loam borders in many instances. The granolithic work was more costly than in 1915, due partly to the increase in the price of materials, and largely to the fact that all the foundations had to be made of gravel in place of the loam which existed in all the locations.

Edgestones were set in the following streets and ways: —

Cambridge, Chester, Church, Converse, Dix, Everell, Everett, Lakeview, Lebanon, Main, School, Sheffield, Spruce, Swanton, Vine and Wedgemere Avenue. Granolithic was constructed on 20-inch foundations in Calumet, Cambridge, Church, Converse, Everett, Lakeview, Madison, Mt. Pleasant, Stratford Road, and Wedgemere Avenue. Gravel walks were built in Chester, Converse, Highland, School, Stone, Prince, Water and Wilson Streets. The total expended for the above work was $6,504.22.

(*g*) *Street Construction:* To conform to the schedules of the State Bureau of Statistics the above title covers only permanent

paving or the grading and building of a road where none had ever existed. The roadway under Cross Street railroad bridge was paved with granite blocks and grouted with portland cement. The work cost $227.11 and eliminated entirely the very bad conditions which made the road so rough.

Yale Street was built to a proper sub-grade (2 inches under finished grade) from Foxcroft Road to a point 500 feet beyond, the gravel and payroll of $400 being given to the Town by Mr. George B. Whitehorne.

(*h*) *Street Maintenance:* This branch of our endeavors is very important, as may be seen by the following schedule of expenses: —

Cleaning Streets	$ 5,741.00	
Watering Streets	241.82	
Patching Streets	4,342.18	
Resurfacing Streets	18,201.52	
Surface Treatments	6,293.17	
		$ 34,819.69

Street cleaning was more extensively and vigilantly carried on this year than ever before. An extra man was employed for six months on the Centre cleaning, and all the streets were given several extra cleanings. The cost of all this extra work was but $300 more than was spent last year, due to the exclusive use of Tarvia B (in place of oils), which made the streets free from mud and easy to clean. Watering was done only near the Centre and then only because of new work preventing the use of a dust-layer. Patching was done very extensively, and some streets had to be patched more than once owing to the damage done by heavy motor trucks. Our streets are used by trucks carrying freight at high speed, and they are making road-maintenance a very costly problem for us. Re-surfacing covered about 63,000 square yards, the average cost per square yard being $0.30, the work being done on these streets: — *Cabot, Canal, *Central, Church, *Converse, *Crescent, Fletcher, Glen, Hancock, Lincoln, Main, Mt. Vernon, *Nelson, *School, Sheffield, *Symmes, *Walnut, Wedgemere, *Westley and *Winthrop. The largest jobs were Main Street (both sides) from the east side

* These streets were resurfaced largely with material taken from the Church or Main Street jobs No good excavated material is now taken to dumps, as poor side streets can be vastly improved with it at a cost slightly greater and sometimes the same as dumping.

of the Square to the Ice Bridge (except the north side from Lake to Swanton Street); and Church Street, from the Square to Sheffield Road, omitting the north side from Dix to the Chambers and from Fletcher to Sheffield. Main Street cost $8,079.61 for 15,890 sq. yards., or $0.508 per sq. yd.; and Church Street cost $4,527.03 for 15,500 sq. yards, or $0.291 per sq. yds. Both costs are lower than those in other municipalities or any previous work of that type in this town, and show clearly that our department is highly efficient. Work was greatly facilitated by the use of the new maintenance roller, while the costs of all materials advanced excepting tar-binders, which, by careful buying, we obtained at a reduction of about six per cent from the 1915 prices. Surface treatments covered more streets than ever before, and there was an actual saving of $800 by using our own distributor, which cost $471. Therefore, the device earned a profit of $329 over its cost. We were greatly aided in tar work by using a trestle for gravity unloading, for which we thank G. W. Blanchard & Co.

(*i*) *Surface Drainage Maintenance:* All the drains and catch basins received attention during the warm weather when cleaning was most effective. There were 467 catch basins cleaned at a cost of $675.50 or $1.446 each. The basins and laterals in Main Street from the Square to Lake Street were rebuilt, doing away with the flooding formerly so objectionable. Many other drains were repaired, and the total expense for all the repair work was $411.95.

(*j*) *Vacations:* Vacations were given the regular men in compliance with the law, the expense being $541.44.

(*k*) *Outside Work.* Outside work of various kinds was done in small amounts for sundry persons, the principal items being driveway aprons, step-stones and granolithic work, the money being deposited before the work was started.

The other Town departments were supplied with labor and various materials for which we have received credit.

The total credit received from outside work was $1,274.42 and from Town departments was $743.98. There are no unpaid

bills and a balance of $15.50 out of the total appropriations and credits amounting to $57,488.90.

FOREST STREET WIDENING

The widening of this street ordered by the County Commissioners at Highland Avenue involved the removal and rebuilding of a large stone wall; the removal of a large amount of hard-pan; the extension of a large stone culvert and the building of two long flights of granolithic steps. There were many difficulties encountered, including delays in planning track changes, so that there remains a small bank of earth to be removed which will be completed before Spring. There is a balance of $950.09, which will cover the cost of the work to be done. The appropriation was $4,000, which included land damages.

SNOW AND ICE

Last Winter was the most severe in many, many years, and for sixteen consecutive weeks we worked very early and very late on plowing snow or sanding ice; and when the season closed we were proud of our success in the battle against twenty-eight storms, or a total snowfall of almost eight feet.

In accordance with your Board's orders, two snowplows have been ordered; and to facilitate the sidewalk work a new arrangement of routes is being planned. The total cost of snow and ice work was $6,406.09.

SURFACE DRAINAGE CONSTRUCTION

Surface drains were constructed in the following places at the costs shown, in accordance with plans made by the Town Engineer, whose report contains the engineering history of the work. Great trouble with water leaking into the excavation for the large settling basin in Washington Street near the river was evercome by using the reserve steam fire engine which was cheerfully loaned to us by the Fire Department.

SUMMARY OF SURFACE DRAINAGE WORK IN 1916

Street	Limits of Work	Sizes	Total Cost
Arlington Street	Basin at Driveway of Winchester Country Club	10″	*$50.00
Brookside Avenue and Forest St. Extension	From Washington Street to Clematis Street	10″ and 12″	1,406.46
Chester Street and Harvard Street	From 100′ north of Swanton Street to Raymond Place At Chester Street	10″–12″–15″ 8″ and 10″	862.52
Highland Avenue	Extending culvert 210′	30″	737.89
Lebanon Street	From Washington Street 725′ up	5″–10″ and 12″	1159.78
Main Street	From Water Street to Hill Street	10″	718.66
School Street	Small basin at Pattee's driveway	10″	30.00
Swan Avenue	In sewer trench	10″–12″	*598.71
Washington Street	Stone Ave. to Lebanon St.	15″	379.87
Washington Street	From Aberjona River to C. B. south of Fairmount Street	10″–12″ 24″ and 27″	4,836.55
Settling basin -Reinforced Concrete	Washington Street near Aberjona River	12′ x 20′ 4′	791.00
Miscellaneous Work			*176.44
Tools and Equipment			387.38
Stock on hand purchased this year			850.11
		Balance	12.19
	Total		$12,997.56

* Deposits made to pay for the work

TOWN STABLE

The total expense of maintenance was $7,241.72 and there is a balance of $8.28. During the year the price of hay rose to $30 per ton, and grain advanced from 50 cents to 68 cents per bushel July first. These increases, added to the cost of feeding one more horse than we had last year, made it necessary to obtain $250 extra from the reserve fund. But the expense of this enterprise is worth while when one considers the long hours that our plows are worked in snow time; the value of having our own experienced drivers always on hand; and the extra large loads which our horses haul.

The manager of a certain town claimed a saving of $4,500 in a year by increasing loads from 3,800 lbs. to 5,200 lbs. It is a common thing for our teams to haul 6,800 lbs. and even as high as 8,000 lbs. on levels.

Your Superintendent has handled snow work in a place where abutters shovel sidewalks and in another place where sidewalks

were plowed by contract-teamsters; and in neither place were the results one-half as good as in this town, where we do the plowing. This is only one example of many reasons why our stable is worth while.

I hope money enough will be allowed us next year so that a wooden floor can be laid over the concrete floor, which is always slippery. Should a horse break a leg on that floor, his loss would be greater than the cost of a wooden floor.

We have put in several kinds of medicines in order that our stablemen can give a horse "first-aid" as soon as illness is manifested.

GRAVEL BANK

The new gravel bank purchased by the Town has proven to be better than we claimed, and the future will show it to be a "gold mine" for the Town, especially if they will develop it into a modern municipal plant. Lack of space prevents me from giving a description of a scheme which covers the idea very fully.

Over 1300 loads of sand and gravel besides 200 loads of loam have been taken from it by the Street Department alone this year, and there is a section of it where we take sand for ice work without the expense of screening — a big saving over former methods.

CONCLUSION

I desire to thank your Board for the very kind and courteous treatment you have given me. You have made my work a great pleasure throughout the year and I appreciate it highly.

I wish to thank all the men of the department — they have been faithful, obliging and industrious in a branch of the public service which is often unjustly criticized and seldom praised by laymen. I believe that our department is one of the most efficient ones in this State; and the Chairman of the County Commissioners has recently publicly stated that, "Winchester maintains its roads better than any place in Middlesex County."

Respectfully submitted,

T. PARKER CLARKE,

December 31, 1916. *Superintendent of Streets.*

REPORT OF THE TOWN ENGINEER

Board of Selectmen,

Gentlemen:

I submit herewith a summary of the work of the Engineering Department for the current year. To best cover what has been done during the year it seems proper to take up the work under departmental headings: —

HIGHWAY DEPARTMENT

Under this heading of Highway Department, which should properly cover such work as we have done on streets, sidewalks, drains, curbs, etc., I have included such matters as the imposing of building lines with which the Highway Department has nothing to do, but, as building lines are most closely connected with street widths, etc., I have thought it appropriate to note our work of plans for building lines under the above heading.

NEW STREETS

Last year, 1915, your Board ordered a survey made of Converse Place, a private way, running from Main Street to Mt. Vernon Street. A plan was made, hearings were held and your Board voted to report the street to the Town at the Annual Town Meeting for acceptance. On presentation to the Town it was accepted as a public way March 13, 1916.

The only other street accepted during the year is Yale Street. This street extends from Foxcroft Road to Wildwood Street, is forty-two (42) feet wide, about nine hundred and seventy-five (975) feet long, and was accepted April 10, 1916.

BUILDING LINES

Your Board inaugurated the policy this year of proposing that building lines be imposed on property abutting such streets or parts of streets as seemed, in the judgment of the Board, to be required by the interest of the public.

The first street on which it was proposed to establish such building lines was Converse Place. A plan of this street and

abutting property was made, on which was laid down a line twelve (12) feet distant from and parallel with the westerly line of the street as accepted by the town meeting, said line beginning at Mt. Vernon Street and extending southerly to the angle in the street, a distance of about two hundred and twenty-two (222) feet. The remaining part of the street from the angle to Main Street was not restricted along its northerly line, because it was thought that, as the land opposite this part of the street was controlled by the local Park Commission and would forever be kept open and unobstructed, the purposes for which the building line was imposed would be attained without restricting any more land which was and is valuable for business purposes. The effect of the building line in Converse Place which, as accepted as a public way, is only twenty-eight (28) feet wide, is to insure at some time in the future a street which will be not less than forty (40) feet wide. An agreement was made with the Park Commission by the Board of Selectmen whereby a strip of land twelve (12) feet wide now controlled by the Park Commission was to be used for combined highway and park purposes with the result that in the future, as noted above, Converse Place would be a thoroughfare forty (40) feet wide throughout.

This plan was approved by your Board and accepted by the Town at a special Town Meeting, April 10, 1916.

Following the acceptance of Converse Place building line plan, your Board ordered a plan made for a building line on the westerly side of Main Street, beginning at the northerly line of land of the Town of Winchester and known as the Whitney Plot, and extending to and across Thompson Street to the easterly line of the Boston & Maine Railroad Company in the Centre. This line is ten (10) feet distant from and parallel with the westerly line of Main Street within the limits above noted. The plan of this building line was accepted and adopted by the Town in the Spring of this year.

Occasion arose later in the year for building lines on land abutting the greater part of Church Street and the entire length of Fletcher Street. These plans were made by this office, accepted by your Board and adopted by the Town Meeting held in June.

In the street roadway improvement work of the year performed by the Highway Department we have given lines and grades on all streets constructed.

STREET WIDENINGS

In 1915, your Board petitioned the County Commissioners of this County for certain changes in the lines of Forest Street in two places, the first one being on the southerly side of Forest Street at the properties of Richardson and Hoyt, and the second one along the northerly line of Forest Street at lands of Boyden and Richardson. The County Commissioners decreed that the portions of the lines of Forest Street mentioned above should be changed in accordance with plans made in this office and approved by your Board and presented to the County Commissioners as your requirements for changes. Entry was made in the Spring on the portions of the street affected by the decree for the purpose of changing the lines and completing the work. This consisted in removing the old wall along the more southerly part to be widened; excavating and carting away the earth contents lying between the old line and the new one; replacing the retaining wall on the new line; replacing with granolithic two old sets of wooden steps, and the re-grading of the slopes of the land bordering the street line. The earth to be taken from the area of the Hoyt and Richardson properties was teamed to fill the low places in the area along the Boyden and Richardson lands. It was necessary to lengthen a large stone culvert about opposite Highland Avenue in order that the filling might be properly placed. Lines and grades and general supervisions of all this work were given by the Engineering Department. The work is only partially completed to date.

In connection with this Forest Street widening work it was called to the attention of your Board that a part of Highland Avenue near Forest Street had never been constructed to its full width. Also there were certain improvements suggested at the junction of Highland Avenue and Forest Street looking to the general betterment of travel conditions at this place. Your Board approved the suggestions and included them in your

orders for the Forest Street work. All plans, grades, etc., were given from this office.

Later in the year certain events transpired which seemed to make desirable two more changes in lines of Forest Street, the first being at the first curve east of Highland Avenue, and the second at the sharp curves about opposite the westerly end of Forest Circle. The County Commissioners having been requested to view the locality, gave a hearing on the ground, and at this hearing attention was called to the fact that two other curves between the easterly end of Forest Circle and the Stoneham Line were dangerous and ought to be made safer for public travel. Plans of these four changes were prepared by this office and presented to the County Commissioners for approval, together with a petition for decrees of alterations. No returns have yet been made by the Commissioners on your petitions.

PROFILES, LINES AND GRADES

Lines and grades of portions of the following streets have been given to the Highway Department and to contractors for sidewalks, private walks and drives, and for grading of land: —

Arlington Street, Church Street, Fairmount Street, Highland Avenue, Oxford Street, Park Avenue, Reservoir Street, Thompson Street, Washington Street, Westley Street, Wildwood Street and Yale Street.

A request for lines of a portion of Everett Avenue was made early this year. There is a plan of layout of this street on file in this office, but its data is not correct, and no engineer, either local or from out of town, has been able to use this data and say, after he had done his work, that he was satisfied he had given the correct lines. Our office force has done certain work in producing a plan of street lines of Everett Avenue which will probably satisfy the property owners and not cause any change of any consequence to the Town. We expect to finish this plan very soon and shall then ask your Board to approve it and comply with any necessary formalities in order that it may be made a proper record of the layout of Everett Avenue.

We have been called upon this year for profiles of certain streets and ways of which there were no proper profiles on

record. These streets were Arlington Street, Brookside Avenue, Chester Street, Forest Street Extension, Garfield Avenue, Orient Street, a part of Wildwood Street and Woodside Road.

These profiles have been made and are ready for use.

SURVEYS OF STREETS FOR ACCEPTANCE

During the year we have made surveys, plans and profiles of certain new streets proposed to be accepted at the coming Town Meeting.

These are Bruce Road, Edgehill Road, that part of Fairmount Street which lies between Maple Road and Highland Avenue, Governor's Avenue, a proposed new way to lay between Park Avenue and Lincoln Street and to extend from Washington Street to Highland Avenue, Ridgefield Road and Swan Avenue.

In addition to the above a survey has been made for a proposed widening of Chestnut Street, covering not only the part of this street which is at present a public way, but the remaining part which has never been made a public way.

ESTIMATES AND GENERAL DATA

This office has made estimates for all granolithic and curbing work proposed and accomplished during the year, estimates for surface drainage and street improvement work, and for such special work as that in Forest Street and Highland Avenue. In addition estimates for proposed work in Westland Avenue, Kenwin Road, Governors Avenue, a new suggested way in land lying between Church Street and Fletcher Street and in Woodside Road have been made and given to your Board or other town Boards. Much data and general matter has also been furnished from time to time.

STONE BOUNDS

We have during the year placed many new bounds and have reset many existing bounds on streets in which sidewalks and curbs were laid.

In certain other streets, Cabot Street Extension, Converse Place, Forest Street Extension, Oxford Street, Thompson Street, and Yale Street, bounds or markers were set to define the lines.

STONE FARM PURCHASE

The purchase by the town of the Stone Farm, so-called, took place in the early part of the year. Preliminary or general plans were made for use by the Finance Committee and for exhibition in the Town Meeting. After the Town Meeting's action, by which it was voted to acquire this land, a survey and plan of the entire tract was made for use of the Town Counsel. Stone bounds were set to mark the boundaries of this purchase and also two rights of way over proposed streets leading from Washington Street over the easterly part of this land to that part of the Stone land which the town had purchased, the then owner having reserved for his own use the strip of land bounded by Washington Street and a line about two hundred (200) feet westerly from Washington Street and parallel with it.

The area purchased by the Town was about eighteen (18) acres.

SURFACE DRAINAGE

Record plans and profiles of drains laid in 1915 in the following streets or locations have been completed and placed on file, and are as follows: — Bacon Street drainage outlet settling basin in Metropolitan Park land, Converse Place, Farrow Street and in private land extending from Farrow Street to Horn Pond Brook, Main Street at Symmes Corner, Main Street from Horn Pond Brook near Lake Street to Water and Swanton Streets, Main Street at and near Converse Bridge, Mt. Vernon Street between Converse Place and the Town Hall, Stone Avenue its entire length, Washington Street from Irving Street to Stone Avenue, Waterfield Road from the Mystic Valley Parkway adjoining Main Street to and including the settling basin east of Aberjona River, Whitney Plot from Main Street to and including the settling basin west of the Aberjona River, the Town Hall settling basin, and two other minor additions to the drainage system.

A large reference map with several copies of the storm water system to April 1, 1916 has been made and is on file.

Preliminary plans and profiles have been made for the storm water drains laid during the year with the exception of certain

work done on the old drains in that part of Main Street which extends from the Centre to Lake Street.

The following table of drains constructed this year shows the streets and districts in which the work was done and the extent of it.

TABLE OF STORM DRAINS CONSTRUCTED IN 1916

Street	5″ 6″	8″	10″	12″	15″	18″	24″	27″	30″	M.H.	C. B.	Settling Basin
Arlington Street			20.0								1	
Brookside Avenue			48.0	382.60						2	2	
Chester Street			115.5	351.75	147.4					2	2	
Forest Street			494.15	303.22						4	6	
Glen Road			29.00								3	
Harvard Street		25.0	35.0								3	
Highland Avenue									210.0			
Lebanon Street	125.0		47.0	725.0						1		
Water St. to Hill St., Main Street		25.0	566.07							2	3	
Wedge Pond to Centre, Main St.		22.0	22.0							3	3	
School Street			27.5								1	
Swan Road				835.70						2		
Stone Avenue to Lebanon Street												
Washington Street			2.0		197.6					1		
Aberjona River, South												37 Cu. Yds. Concrete
Washington Street		27.0	254.0	77.5			20.5	1157.1		6	12	1-20′ x 12′
Clark Street			52.0								2	
Totals	125.0	99.0	1712.22	2675.77	345.0		20.5	1157.1	210.0	23	38	1

6344.59′ — 1.2016 Miles

In Swan Avenue a twelve-inch drain was laid this year in a sewer trench which extended for a distance of about eight hundred and fifty feet (850) from the driveway to the Forbes Estate to a point about three hundred (300) feet easterly from the summit. The expense of this drain work was borne by the abutting owners, the street being a private way. The main line of drain only has been laid to date, but provision has been made for the laying of numerous side drains with open joints, surrounded and covered with a sufficient quantity of broken stone, the object of these side drains being to care for the ground water which comes in large volume from the street itself and from the adjoining land. When this work is done in the manner outlined above, the result, I feel confident, will be all that can be desired so far as caring for storm and ground water affects the general street conditions. The outlet for the drain already constructed in Swan Avenue and for those additions to it which still remain

to be completed, is via a 15″ drain which begins in land to the north of Swan Avenue and extends across the street to a natural drainage depression in land of Forbes and Remick, from which it finds its way by means of certain pipe and open drains to the brook at Everett Avenue, and from this point to Mystic Lake.

During the year certain minor work has been done at the settling basins at Bacon Street and at the river near Waterfield Road in conformity to the completion of the Aberjona River dredging work of the Metropolitan Park Commission.

In addition to the drainage work detailed in the foregoing, we have made plans for the improvement of drainage conditions in land lying between Swanton Street and Westley Street. A rambling open ditch and culvert under Oak Street now serves to conduct water from Chester Street, Florence Street, Swanton Street, Oak Street and adjacent land to the outlet at Westley Street. This ditch and culvert frequently becomes obstructed, with the result that damage and serious annoyance is caused to owners of land lying along the ditch. It is planned to enclose in a large pipe drain the water which is now conducted in an unsatisfactory manner by this ditch, to straighten the course of the new drain by abandoning certain sections of the old drain, and to conduct it via Westley and Nelson Streets to Aberjona Pond. The result of all this will be a very decided improvement in the method of caring for storm water from a large area now very poorly served, to free from encumbrance by this old drain land which is now or soon will be in the market for building purposes, and, perhaps of most importance, to show the property owners affected by the annoyance from the old drain that the Town is alive to the fact that their interests are worthy of being protected by the public.

Estimates for storm water drainage work for next year and later have been made and are on file. The price and terms for pipe supplies obtained this year were so satisfactory to your Board that orders have been placed with the contracting house for next year's supplies at a very great saving of expense for this particular item. A rough estimate of the cost of the entire storm water drainage system in Winchester is about $175,000. I think it is safe to say that its value is apparent and that no town of the same size is better equipped with storm drains than ours.

GRANOLITHIC SIDEWALKS

This office has made preliminary estimates and has laid out and graded all granolithic sidewalks laid during the year which has totaled 2581.55 sq. yds.

Of the above area of sidewalks laid, 83.60 sq. yds. were laid on Park land abutting Converse Place, and 90.58 sq. yds. were laid in private land, the entire expense of which was borne by property owners.

Certain other granolithic work was done during the year by the Highway Department for private owners, an account of which was not kept by this office. The following table shows where the work was done, the areas in each street laid during the year, etc.:

GRANOLITHIC SIDEWALK 1916—ASSESSED AT 125 PER SQ. YD.

Street	Assess. Sq. Yds.	Deposit	Park Land	Sq. Yds. Private	Work Relaid	On Public Way Pd. by Abuttor	Total
Lakeview Road	319.69			11.65			319.69
Cambridge Street		339.26		11.07			339.26
Calumet Road		88.47		0.88			88.47
Stratford Road	132.00			7.89			132.00
Sheffield Road		60.28		0.37			60.28
Everett Avenue	3.07	322.04		41.97			325.11
Glen Road		41.44		4.07			41.44
Converse Place	76.60		83.60		5.47		165.67
Wedgemere Avenue	270.42	377.87		0.73			648.29
Wildwood Street						166.88	
Mt. Vernon Street					3.58		3.58
Mt. Pleasant Street	98.70			5.88			98.70
Madison Avenue		101.60		6.07			101.60
Totals	900.48	1330.96	83.60	90.58	9.05	166.88	2324.09

Three schedules of charges totalling $1831.70 against abutting property for granolithic and curbing work performed in 1916 were committed to your Board, a part being as assessments against the property, and the rest being adjustments of amounts deposited by property owners to cover proportional part of the expense of doing the work. In addition, two schedules of assessments totalling $123.42, for curbing laid in the latter part of 1915, were committed.

It may be of interest to know that we have about 10.5 miles of granolithic sidewalk costing about $40,000.

CURBING

The following table shows the extent of the curbing laid in 1916. All surveys, plans, lines, grades, measurements and assessment schedules for this work were made by this office.

Of the total shown in the table 121.55 ft. were laid in land of the Winchester Laundry Company by special arrangement with your Board.

CURBING 1916

Street	Cir. New	Straight New	Cir. Relaid	Straight Relaid	Cement Curb	Private Cir.	Property Straight
Converse Place	45.21	95.44	8.72	107.94	164.29	78.19	43.36
Lakeview Road	17.42	17.90					
Wedgemere Avenue	61.69	52.97					
Washington Street	92.20	36.17					
Bacon Street	53.80	15.40					
Main Street	181.00	63.05			62.80		
Oak Street	8.40	12.80					
Chester Street	50.91	46.77					
Church Street	90.10	103.55					
Everett Avenue	34.60	16.60					
Totals	635.33	460.65	8.72	107.94	227.09	78.19	43.36

Total Curving laid in 1916 — 1561.28 ft.

GENERAL ENGINEERING SERVICE

We have performed a large volume of work for various departments and committees which are not covered under the heading of separate departments.

In street lighting matters, we have made a plan with an estimate of cost for the re-arrangement of street lights in North Main Street from Park Street to the Woburn Line.

We have checked and made reports on all plans of proposed pole locations for the Edison Electric Illuminating Company, the New England Telephone & Telegraph Company and for the Bay State Street Railway Company.

All applications during the year for locations for extensions of gas mains by the Arlington Gas Light Company have been checked and recommendations made in reports to your Board.

A perambulation of the Stoneham-Winchester Town Line has been made and certified.

We have prepared and brought up to date a large plan of the town on which are shown the streets to March 1916. Litho-

graph maps of Winchester based on this plan have been printed to the number of one thousand.

We have re-numbered this year Central Street and Highland Avenue, and have made plans for the re-numbering of certain other streets, among them Cabot Street, Cross Street, Hill Street and Yale Street.

Early in the year the matter of extension of the Woburn Parkway from its present terminus in Winchester at Pond Street to the Mystic Valley Parkway came very prominently before your Board. A route was suggested by the Metropolitan Park Commission via Winter Pond, Wildwood Street and Central Street, but this did not meet with the approval of the Town. By order of your Board, this office made several plans and studies for suggested routes. These plans were exhibited at several hearings in Winchester and in Boston, but no decision as to the best route was reached at that time.

In the matter of choice and decision as to the site for the proposed new post office building, we have made plans and furnished definite information and facts to officers and citizens whose duty it was to further the interest of the Town in this matter. After the choice of site was made, this office placed stone bounds and other markers to define the boundaries of the new site.

We have performed certain work, attended hearings, etc., in connection with the placing of the bronze tablets on Converse Bridge and Waterfield Bridge.

Plans were made for the new vault for plans in the quarters of the Engineering Department. This vault was practically completed when it was called to our attention that the vault did not meet the requirements of the Commissioner of Public Records. A new plan was made which the Commissioner approved. The changes required by the State Authorities will add a small amount to the cost of the vault as constructed, but no part of the work so far as it has gone will be wasted. The vault is not completed to date.

At the request of the Town Hall Committee, a new plan of seating of the auditorium of the Town Hall has been made with satisfactory results.

A plan for the new parapet walls of the Mt. Vernon Street

bridge with details for construction was made for the Highway Department.

A plan of proposed widenings of Central Street at the angle of this street was made and submitted to your Board.

Grades and lines were given for the final grading of the new central fire station lot, the completion of the work having been carried over from 1915.

In addition to the above, estimates were given to and general services performed for the Finance Committee and other Boards and officers of the Town.

BOARD OF SURVEY

The proportion of time spent in work for the Board of Survey throughout the year was greater than in any other year since the Board of Survey act went into effect in Winchester. A plan was ordered by the Board of Survey for the extension of Winchester Place from Mt. Vernon Street to the southerly shore of Aberjona Pond. This plan was prepared, showing properties proposed to be taken, etc., but no hearings were held.

A Board of Survey plan of the block bounded by Foxcroft Road on the south, Wildwood Street on the north, Salisbury Street on the west and Oxford Street on the east was ordered for use in hearings in the early part of the year. This plan was approved, with the result that the lines and grades of Oxford Street, Yale Street and Salisbury Road are now defined and established as future ways.

Later in the year a plan was made of a street proposed to be laid out leading northerly from Hill Street. This plan included, also, a proposed street to run from the northerly end of the street leading from Hill Street parallel with Hill Street and thence turning and running to Wendell Street. The plan provided, also, for the extension of Wendell Street to Cross Street, and for a change in location of a part of Kirk Street. One or more hearings were held but, so far as I know, no definite action of approval has been taken.

A plan of layout of Raymond Street, so-called, leading from Chester Street to Florence Street was made and, after formal hearing, was approved.

Hearings have been held on a proposed street to extend from Swanton Street to Oak Street, and on a virtual continuation of the same street to extend from Oak Street to Westley Street. The advantages of the layout of these streets in improved drainage and sewerage facilities, and in the removal from the land through which the existing sewers and drains pass of the encumbrances caused by these sewers and drains, seemed to be so apparent to your Board and to the Planning Board that there did not seem to be any good reason why these streets should not be approved. The hearings developed very decided opposition. No decision has yet been reached, so far as I have been informed, as to this layout.

The proposed development of property on the northerly side of Park Avenue by the layout of two short, dead end streets as proposed by the owner of the land was not favored by your Board, and this office was ordered to prepare a plan of layout which would more nearly meet the requirements of the Board of Survey so far as they were concerned in the layout of streets which might be necessary for the development of this land.

A plan of layout of a new street to extend from Washington Street to Highland Avenue about midway between Park Avenue and Lincoln Street was prepared and submitted to your Board. The Board of Survey and the Planning Board favored the layout of the proposed street as suggested by this office, but there was strong opposition to it on the part of the owners of the land affected.

The layout of this proposed new street was presented for acceptance to the voters at a special Town Meeting in December of this year. Definite action was deferred until the March meeting of 1917.

Your Board has received a request for approval of the layout of three streets proposed to be laid out in land lying to the north of Lebanon Street and owned now or formerly by the Holton Estate. Your Board believe that a proper consideration of the layout of the Holton land without considering as one unit the entire block lying between Lebanon Street and Kenwin Road on the south and north and Washington Street and Highland Avenue on the west and east was not in accordance with your general ideas of the layout of such land. A preliminary plan of streets

thought to be necessary for the proper development of this large tract was made and presented by this office to your Board for hearing. This plan proposed two through streets to extend from Washington Street to Highland Avenue, one through street to extend from Fairmount Street to the more southerly of the east and west streets, and two short streets, one running north and south in the westerly part of the Holton land, and the other running east and west in the same land and ending at Highland Avenue. This plan was not favored by property owners who attended the hearing, and a plan, more nearly in accord with their desires, was then sought. This new suggestion was presented at an adjournment of the hearing and seemed to meet with general approval. No acceptance of it has yet been recorded because a plan of grade did not accompany it.

PLANNING BOARD

This office has made preliminary plans, and furnished facts and information to the Planning Board for their consideration in the matters of the acquisition by the Town of the Cutting property adjoining the Town Hall land, and a portion of the Skillings land lying north of Mt. Vernon Street and along the easterly shore of Aberjona Pond.

We have made large plans for exhibition in Town Meeting of these two parcels just mentioned, and of the Stone farm land, at the request of this Board.

This Board has been actively interested in all that has pertained to the location of the proposed post office building, and this office has been of assistance in preparing plans and facts connected with this matter.

Preliminary work has been done by us in connection with future street development in the section bordering Horn Pond Brook and extending from Lake Street to the Woburn Town Line at the suggestion of the Planning Board.

We have made a large plan for this Board covering the whole area bounded by Mt. Vernon Street and the Highlands playground on the south and north, and by Washington Street and the main line of the Boston & Main Railroad on the east and west. This plan shows possible and probable street develop-

ments and extensions and would seem to be of value for future reference.

We have made for the Planning Board two plans of the land lying between Church Street, Wildwood Street and Fletcher Street. One shows this land as it is at present divided and occupied, and the other shows the layout of a proposed street running from Wildwood Terrace to Fletcher Street with a suggestion of division of the abutting land into a number of lots.

A plan of Wedge Pond and surrounding and adjacent land has also been made for use by the Planning Board. We have performed such other services as have been required by this Board.

PARK DEPARTMENT

The Engineering Department has performed services for this department from time to time during the year. Lines and grades for the loaming and seeding of the Whitney Plot, and for the rip-rapping of the stream between Converse Bridge and Waterfield Bridge were given, and a suitable specification for the work was provided and furnished by this office.

This office also laid out and graded the path in this plot and exercised general supervision of the work under the direction of the Park Board.

We also made a plan of granolithic walk, curbing and loam space in that part of the park land which abuts the southerly side of Converse Place.

In connection with the treatment of the land lying along the southerly side of Converse Place, and the actual widening of this thoroughfare, for highway purposes, it was necessary to take for highway or park purposes or both a small area of land then owned by the Winchester Laundry Company. This area totalled two hundred and forty-eight (248) sq. ft. A plan of this taking or transfer is on file and forms part of our records.

The Park Board early in the year undertook the grading of a portion of the land in Winchester Highlands purchased a few years ago for playground purposes. Our office was consulted and directed to make a plan and establish a grade for the portion which the Park Board believe the funds at their disposal would

permit them to grade. A suitable specification for the work was also asked for. This plan, grade and specification was given and the work, so far as it has progressed, was done in accordance with them.

In connection with the investigations early in the year of the Park Board as to the method and cost of dredging the Mill Pond and Aberjona Pond plans, information, etc., was furnished.

SEWER DEPARTMENT

We have made preliminary plans for and laid out, graded and supervised all sanitary sewers constructed during the year.

A report of the detail of the sewer construction work of the year has been made and submitted to the proper authorities together with estimates and recommendations for sewer extensions in 1917.

WATER DEPARTMENT

We have laid out and given locations for new six-inch (6″) mains or extensions of recently laid mains laid in the following streets: Chisholm Road, Everell Road from the terminus of an existing main to Highland Avenue; Forest Street from the existing main laid some years ago to a point near the Stoneham Line; Highland Avenue from a point about three hundred feet south of Madison Avenue to Everell Road; in Highland View Avenue from Cross Street to a point about two hundred and forty feet north of Cross Street; in Indian Hill Road which leads from High Street; in Main Street from Everell Road to Ridgefield Road; in a section of Oxford Street; in Park Street, for an extension to Elmwood Avenue; in Rock Hill Road, so-called, leading northerly from Hill Street, and in Yale Street, beginning at Foxcroft Road, and extending northerly about three hundred and sixty feet.

The mains laid in Everell Road, Highland Avenue and in Main Street are an extension of the east side high service system, so that the Ridgefield section may have the benefit of suitable pressure and supply.

The Water Department has renewed old mains in other streets as follows: — Cottage Avenue, Cutting Street, Elmwood Avenue,

Florence Street, Madison Avenue, Mystic Valley Parkway, Park Road and in private land to Park Avenue, the section in the private land being a new pipe laid for the purpose of making a connection of the Park Road pipe with the Park Avenue main, Rumford Street, Thompson Street and Water Street. The locations of almost all these renewed mains were given by this office.

A large plan of the supply and distribution system was made and brought up to date, and plans and records for special purposes have been prepared by order of the Water Board.

Venturi meter tabulations and guagings of the overflow of the North Reservoir were made in the early part of the year for purposes of record.

The work of making plans of locations of mains, main gates and service boxes has not progressed very rapidly, but some progress has been made in the direction of completing them. The only reason which can be assigned for the slow rate of progress is that other work is urged harder and seems to be more immediately necessary.

We are making such progress as we can.

ASSESSORS' DEPARTMENT

Progress has been made during the year toward the completion of land plans for the Assessing Department. These plans now total one hundred and fourteen (114), fifteen of which were added this year.

The new plans show the areas in the vicinity of Winter Pond and adjacent to Woodside Road and other streets recently laid out in this section, land lying along Pond Street and between Woodside Road and the Woburn Line, land lying between Highland Avenue and Border Road and adjacent to Jefferson Road, the areas between Loring Avenue and Cross Street and the Woburn branch of the Boston and Maine Railroad, and land situated between Cross Street, the Woburn branch and East Street. All this land is on the outskirts of Winchester and was not shown on any plans which the Town had.

Considerable time has been spent at the Registry of Deeds in

Cambridge copying plans of land recently transferred or which had been sub-divided into parcels which our plans did not show.

A survey was made early in the year of the large block lying between Forest and Washington Streets and the Stoneham-Winchester Line, and the Woburn-Winchester Line. The plan of this land has not yet been completed.

In addition to the above, other services of a general character have been rendered for the Board of Assessors.

LEGAL DEPARTMENT

The Engineering Department has provided the Town Counsel with plans and facts necessary for the transfer of the Cutting, Skillings, and Stone properties acquired by the Town this year.

We have, also, been of service to him in his work which pertains to street lines as defined and shown on land court plans and in other matters pertaining to sewer assessments and other special assessments.

CEMETERY DEPARTMENT

For this department we have rendered such service as has been requested. This has consisted, mainly, in staking lots, paths and roads, defining the lines and placing stakes for the erection of a fence along the boundaries of the cemetery, and placing stone bounds to mark the lines of the Palmer land purchased a few years ago for cemetery purposes.

All the foregoing constitutes, in general, the work of the year.

Respectfully submitted,

JAMES HINDS,

Town Engineer.

REPORT OF TOWN COUNSEL

To the Board of Selectmen,

Gentlemen:

I report as follows for the year 1916:

The following matters have been disposed of so far as the Town is concerned:

Complaint as to Cross Street Railroad Bridge. Public Service Commission declined jurisdiction, August, 1916.

Whitney *v.* Winchester (for damage to land by sewer taking); settled March, 1916.

Miller *v.* Winchester (for damage to land by sewer taking); brought Jan., 1916, settled June, 1916.

Miller *v.* Winchester (for damages from taking land for fire-house lot); brought Jan., 1916, settled July, 1916.

Bay State St. Railway fare case. Hearings and arguments completed July, 1916.

Winchester *v.* McCarthy (collection of Poor Dept. bill); brought and settled June, 1916.

Libby *v.* Winchester (personal injuries, brought and dropped August, 1916.)

Petition to Legislature for construction of Woburn parkway. Hearing and petition denied Jan., 1916.

House Bill 565. To prevent the transportation of liquor by liquor dealers into no-license towns. Argument at hearing in favor of the Bill which was passed as chapter 168 of the General Acts of 1916.

House Bill 1934. To amend the Municipal Indebtedness Act. Argument at hearing in favor of the Bill which was passed as chapter 111 of the General Acts of 1916.

Three cases in which the Town was summoned as trustee.

Four accidents and claims (small payment in one case.)

Two cases in the Land Court, involving lines of streets.

COURT PROCEEDINGS PENDING

Parsons *v.* Winchester, June, 1909. (Personal injuries.)

Whitney, Petitioner, May, 1907. (For registration of title to lands now owned by the Town of Winchester.)

McCarthy *v.* Winchester, December, 1914. (Recovery of sewer assessment.)

Boston *v.* Winchester, February, 1915. (Hospital charges.)

Laraway *v.* Winchester, July, 1915. (Injuries to property through alleged defect in way.)

Dupee *v.* Winchester. Dupee *v.* Winchester, December, 1916. (Cases by husband and wife, based on personal injuries to the wife through alleged defect in way.)

Severino *v.* Winchester, October, 1916. (Personal injuries through alleged defect in way.)

Lyons *v.* Winchester, May, 1916. (Destruction of automobile through alleged defect in way.)

Lyons *v.* Winchester. (Death of plaintiff's intestate through alleged defect in way.)

City Realty Trust *v.* Winchester, Sept., 1916. (Alleged land damage through establishment of building line on Main Street.)

Parkhurst *et al v.* Winchester, December, 1916. (To abate tax on trustees under the will of Edwin Ginn.)

Bryne *v.* Winchester, June, 1916. (Contract for alleged balance due for construction of Waterfield Bridge, Converse Bridge and Dam.)

Petition to Public Service Commission for through car service at Arlington. Hearing July 31. Decree granting the petition Oct., 1916. Hearing set by Arlington Board for Jan. 4, 1917, on petitions for track locations in pursuance of the decree.

Very few accidents have occurred in connection with our streets and sidewalks from which claims or suits have arisen.

The reason is largely that by co-operation of all departments, defective conditions are being avoided and remedied by timely inspection, reports and repairs. Furthermore, the Boards of Selectmen, during my years of service, have supported me in refusing to compromise or settle groundless claims, even to avoid suits. The result has been a minimum of claims and of payments during the last five years. It is impossible for a city or town to keep its streets free from slight projections and depressions. If a person is injured because of one, he should not expect to distribute his misfortune among our tax-payers. Public sentiment may go far to discourage any attempt so to do.

ABOLITION OF GRADE CROSSINGS

Carter *et al v.* Boston & Lowell Railroad *et al.*, July, 1905. (Petition for abolition of grade crossings at Winchester Centre.)

At the time of my previous report the Public Service Commission was expected at any time to hand down a decree on the petition of the Town that the report of the Special Commissioners be disapproved as not consistent with the public interests. Such a decree granting the petition of the Town was rendered March 6, 1916. This was a notable victory for the Town in its long fight for fair treatment. Most unfortunately the following up of this victory was prevented by the condition of the Boston & Maine Railroad, resulting in the receivership proceedings still pending. This enforced delay is a very keen disappointment to me, and, I believe, to your Board. Meantime the need for relief increases and the expense of any abolition grows. As soon as the receivership proceedings permit, the matter should be pressed again with renewed vigor. The fact that the problem is difficult and its solution expensive excuses no party from meeting it and solving it as it should be solved.

Flowers v. Allen. In two suits of this name the plaintiffs claim damages, because of restrictions imposed by Dr. Allen, acting as a member of the Board of Health and Health Officer, when a child of the plaintiffs had infantile paralysis. As the cases challenge the validity of important regulations of the Board of Health under the statutes, they vitally concern the Town, though liability under them will not, in the first instance, at least, come upon the Town.

The proper disposal of problems presented by the proposed erection of stores on the so-called "gasometer lot," the establishment of building lines, operating under the Board of Survey Act, and under the Betterment Acts, the purchase of the Cutting property, the Stone property and the strip of land from Mr. Skillings, the continued improvement of the margins of our streams and the enforcement of health regulations are some of the important matters which have involved careful and responsible work by your Town Counsel this year, in addition to the usual multiplicity of departmental inquiries.

Respectfully submitted,

CHARLES F. DUTCH,

December 31, 1916. *Town Counsel.*

REPORT OF CHIEF OF POLICE

To the Board of Selectmen,
Gentlemen:

I respectfully submit for your examination the annual report of the Chief of Police for the year ending December 31, 1916:

ARRESTS

Total number of arrests	362	White	359
Males	345	Colored	3
Females	17	Residents	181
Minors	35	Non-Residents	181

OFFENSES FOR WHICH ARRESTS WERE MADE

Assault and battery	25	Insane	6
Assault with a knife	2	Indecent Exposure	2
Assault (felonious)	3	Larceny	22
Accosting women on street	2	Murder	1
Breaking and entering	3	Non-support of family	5
Breaking glass	3	Peddling without a license	2
Bastardy	2	Riding bicycle on sidewalk	1
Capias	4	Stubborn children	3
Carrying a revolver	3	Setting fires	4
Drunkenness	158	Safe keeping	10
Delinquent children	5	Selling leased property	1
Disturbing the peace	8	Tramps	2
Disorderly Conduct on St. car	15	Vagrancy	1
Evading railroad fare	1	Violation Town By-Laws	3
Gaming on Lord's Day	4	Violation Building Laws	5
Gambling	6	Violation Health Laws	2
Giving false weight	1	Violation Liquor Laws	3

Violation Automobile Laws 44

DISPOSITION OF CASES

Appealed to Superior Court	7	State Farm (sentenced)	2
Held for Grand Jury	3	Insane Hospital	5
Continued for disposition	10	House of Correction (Non-payment of fine)	3
Placed on file	107	Delivered to friends	4
Discharged	15	Custody of State Bd. of Charity	2
Surrendered to out-of-town Officers	16	State Hospital	1
Released without arraignment	17	House of Correction (sentence suspended)	12
Complaints dismissed	3	State Farm (sentence suspended)	1
Defaulted	1	State Industrial School (sentence suspended)	1
Paid fines	129		
House of Correction (sentenced)	23		

Fines imposed by Court	$1,063.00
Imprisonment imposed by Court	13 years
Fines paid Treasurer	$655.00

MISCELLANEOUS WORK PERFORMED

Accidents reported and investigated	51	Lost Children cared for	6
Buildings found open and secured	70	Notices delivered for Selectmen	4470
Cases investigated	386	Notices delivered for Board of Health	28
Dwellings houses given special protection	142	Notices delivered for Town Clerk	50
Defective street lights	61	Notices delivered for Dog Owners	104
Disturbance suppressed	11	Lanterns in dangerous places	15
Dead Bodies cared for	6	Officers present at fires	33
Defective Streets reported	12	Sick persons assisted	1
Dogs killed	6	Stray teams cared for	2
Defective Wires reported	6	Search warrants served	10
Fire Alarms given	2	Town Warrants and Reports distributed	19,300

Number of Box Calls 21,907

STOLEN AND LOST PROPERTY

Value of Property reported stolen	$1,303.50
Value of Property recovered	812.00
Value of Property lost	77.00
Value of Property found	15.00

The roster of the Department remains practically unchanged.

Officer Dotten, the oldest member of the Department and who was assigned as caretaker of the new station, has been retired by the Board of Selectmen on a pension equal to half of his salary as patrolman. Since his retirement the care of the station has been in charge of Nathaniel M. Nichols, and he has given excellent service.

SERVICE AND LAW ENFORCEMENTS

Among the many duties performed by this Department is the enforcement of the law in regard to the operation of motor vehicles. The enforcement of these laws and regulations calls for some common sense and discretion. During the year forty-four (44) persons were summoned to Court for violations of various sections of the laws in regard to the operation of motor vehicles and fifty-four (54) persons were summoned by this Department to appear at Court in other cities and towns for similar violations of the law.

There have been thirty-six (36) automobile accidents of various kinds, two of which resulted fatally.

The Department has recovered five automobiles which have been stolen, three from other towns and two from Winchester.

In the month of February an epidemic of house-breaking occurred in town. After tireless efforts by the officers, two notorious burglars from New York were arrested, tried, convicted and sentenced to the State Prison. They were responsible for all the burglaries that had taken place.

Much annoyance has been caused passengers on street cars by persons under the influence of liquor and who have behaved in a disorderly manner. Fifteen persons were arrested charged with disorderly conduct and have been convicted and sentenced, and earnest efforts are being made to abate the nuisance.

Officers have been on duty at Manchester Field on twenty-five (25) occasions, and there were sixty (60) details for entertainments, weddings, etc.

Protection has been given one hundred and forty-two (142) houses which have been reported as closed, as well as many others where no notice had been given. None of the houses were molested during the absence of the occupants.

Thanking your Board for courtesies extended, I respectfully submit this report.

WILLIAM R. McINTOSH,

Chief of Police.

REPORT OF THE KEEPER OF THE LOCKUP

To the Board of Selectmen,

Gentlemen:

Following is the report of the Keeper of the Lockup for the year ending December 31, 1916:

Number of persons confined pending a Court hearing 271

Respectfully submitted,

WILLIAM R. McINTOSH,

Keeper of the Lockup.

December 31, 1916.

REPORT OF SEALER OF WEIGHTS AND MEASURES

To the Board of Selectmen,

Gentlemen:

I respectfully submit the following report for the year ending December 31, 1916:

In these days of rising prices, it must be obvious to even the most casual observer that the functions of this office are very important. Late in the Summer it was found that with the advance in the price of flour bakers were shortweighting loaves of bread from 2 to 4 ounces. This is a violation of the net container law which can only be enforced by the State Commissioner, and then only after a hearing. These facts were reported and several packages of the shortweight bread sent to the Commissioner as evidence. In due time hearings will be held and the offenders prosecuted.

In the course of the Sealer's duties he encounters many laws that admit of a double standard of buying and selling. Ice may be sold by weight or by the piece, and if the purchaser elects to buy by the piece he must depend upon the goodwill and judgment of the seller. For deceptions of this kind there is no legal redress. During the Summer short weight in ice

is very frequent. It is difficult to obtain evidence of this kind as the purchaser would rather suffer in silence than notify the Sealer. This places the Inspector at a disadvantage and purchasers ought to understand that they owe it to themselves and to the community in which they live to co-operate in driving this evil from our midst.

During the year I have weighed a number of loads of coal. I am pleased to state that only in one instance was there a shortage of a few pounds. Two violators of the law were brought to the District Court for trial. Both offenders were found guilty and their cases placed on file.

The following is a detailed statement of the inspection of weights and measures:

	Adjusted	*Sealed*	*Non-Sealed*	*Condemned*
Platform Scales (Capacity over 5000 lbs.)	0	4	1	1
Platform Scales (Capacity under 5000 lbs.)	9	62	7	5
Counter Scales	3	37		1
Beam Scales			2	
Computing Scales		1		
Computing Scales—Hanging	1	10		
Slot Weighing	5			3
Spring Balances	3	13	15	4
Prescription Scales		3		
Jewellers' Scales		1		
Weights Avoirdupois	40	398		15
Weights Metric		53		
Weights Troy		55		
Dry Measures		3		5
Liquid Measures	1	86		8
Oil Measuring Pump	9	22		
Molasses Pump		3		
Yard Measures		18		
Measuring Machines		14		2
	71	783	25	44

The following list of scales and measures were sealed in this office by a salaried sealer, for which no fees could be charged:

	Adjusted	*Sealed*	*Condemned*
Scales	1	28	9
Ice Cream Boxes	30	173	23
Weights		3	
	31	204	32

Total amount of fees collected and turned into the Town Treasury — $79.06.

Respectfully submitted,

MAURICE DINNEEN,

Sealer of Weights and Measures.

December 31, 1916.

REPORT OF INSPECTOR OF BUILDINGS

To the Board of Selectmen,

Gentlemen:

I respectfully submit the following report of the work done and inspections made in the year ending December 31, 1916:

The work of this Department is growing yearly more important by reason of the erection of buildings by contractors of doubtful reputation who take chances with human life and property in order that they may make large profits.

During the past year we had to deal with an extreme case of this kind, wherein the lives of workmen and others were hazarded by a masonry wall which was made unsafe by incompetent workmen. By constant supervision we averted what might have been a serious catastrophe, and we were at times obliged to call upon the District Police in order to obtain necessary legal authority.

The erection of large signs on the roofs of buildings is an evil which is increasing yearly. These signs have grown to enormous proportions and are not only dangerous to pedestrians, but they also constitute a fire hazard. Late in the Summer your Inspector encountered a contractor engaged in constructing one of these signs on the roof of a building. The contractor was ordered to discontinue and remove the same, which he refused to do. Complaints were sworn out in the District Court, the Fire Prevention Commissioner notified, and after considerable litigation and controversy we succeeded in causing this

sign to be removed. There still remain within our building limits two large signs, one of which is to be removed by reason of the erection of a large building covering the site. In the case of the other sign, I have written assurance that the sign on that roof will be removed when the contract expires next June.

During the past year your Inspector was obliged to swear out twelve complaints in the local Court; three were found guilty, one discharged, and on the recommendation of the Inspector, the remaining cases were continued until a later date in order that the defendants might remedy the defects in their work so that it would conform to our Building Laws. This was done in each case and they were dismissed.

This Department should be empowered to revoke permits and to order all construction stopped that is dangerous to life or property or that does not comply with the Building Laws. Regulations should be adopted covering the construction and maintenance of signs. Such recommendations when adopted will result in centralizing authority in your Inspector, enabling him to act instantly and will also reduce the number of Court cases and tend to greater efficiency in administration and construction. I would earnestly recommend, as I have consistently done since 1912, that the present Building By-Laws be revised to conform to our request.

One Family — Wood Frame

Minnie McLeod Webster	171	Forest Street
George B. Whitehorne	48	Oxford Street
George B. Whitehorne	54	Wedgemere Avenue
George B. Whitehorne	50	Oxford Street
George B. Whitehorne		Lot 204 Yale Street
George B. Whitehorne	45	Yale Street
Herbert E. Gleason		Chesterford Road
Charles Bruce		Chesterford Road
Lester F. Smith		Ridge Street
Mrs. J. Scott		Loring Avenue
Mrs. Alfreta Romkey		Lot 16 Stone Avenue
Anthony F. Powers		Main Street
George Kirkpatrick	12	Fairmount Street
Mary F. Laraway		Forest Street
Old Colony Realty Association		Lot H. Lakeview Rd. & Pkwy.
Old Colony Realty Association		Lot G. Lakeview Rd. & Pkwy.
Old Colony Realty Association		Lot A. Cor. Lakeview Rd.& Pkwy.
Old Colony Realty Association		Lot D. Cor. Lakeview Rd.& Pkwy.
Old Colony Realty Association		Lot B. Mystic Valley Pkwy.
Old Colony Realty Association		Lot F. Mystic Valley Pkwy.

Old Colony Realty Association		Lot C. Mystic Valley Pkwy.
Old Colony Realty Association		Lot D. Lakeview Rd. & Pkwy.
Mrs. G. Raymond Bancroft		Highland Avenue
C. F. & W. B. Clark		Mystic Valley Parkway
John M. Cullen		Stone Avenue
C. F. Clark		Mystic Valley Parkway
R. E. Crane		Lawrence Street
Ellen Danielson		Holton Street
Angelo Dominico	20	Florence Street
A. F. DeRosa	10	High Street
Herbert E. Gleason		Woodside Road
Antonio Girondo		Florence Street
Herbert Goff		Stratford Road
John J. Hannon		Westley Street
Christinia Johnston		Cabot Street
Amelia A. Johnston		Wilson Street
Herbert W. Kelley		Wildwood Street
Mrs. F. C. Madconald		197 Forest Street
Patrick Noonan		Water Street
Ellen G. Nelson		Lot 20 Stone Avenue

Two Family—Wood Frame

Parker W. Morse	29	Russell Road
Catherine McCarron	6	White Street
James Hinds		Cross Street
Gustaf A. Hoff	52	Water Street
William J. Dooley	4	Russell Road
Henry E. Blake		Washington Street
George C. Ogden	11	Park Avenue
George C. Ogden	8	Park Avenue
George C. Ogden	265	Washington Street
George C. Ogden	6	Park Avenue
George C. Ogden	8	First Street
George C. Ogden	7	First Street
Anthony F. Powers	29	Arthur Street
Peter and Mary Pravanziano		Florence Street
William J. Dooley		Lot 29 Main Street

Garages — Wood Frame

George B. Whitehorne	53	Wedgemere Avenue
Clarence M. Warner	57	Wedgemere Avenue
Puffer Manufacturing Company		Swanton Street
E. E. Nelson	6	Harrison Street
Helen McLean	62	Highland Avenue
William H. McGill	21	Oxford Street
Mark R. Jouett	16	Brooks Street
C. L. Henry	62	Highland Avenue
Mrs. Juliet W. Hawes	7	Wedgemere Avenue
Harry E. Hamilton	24	Loring Avenue
Minnie McLeod Webster		Forest Street
Herbert Goff		Stratford Road
Harold A. Gale		Swan Road
Herbert E. Gleason		Woodside Road
Mrs. Lucy Eaton	49	Wedgemere Avenue
W. H. Corliss		Wilson Street
Harry Cox	53	Wedgemere Avenue
C. L. Billman	11	Cabot Street

Florence M. Barton	135	Highland Avenue
Herbert E. Butler	19	Hancock Street
Lucy E. Bacon	11	Myrtle Terrace
Albert L. Symmes		Chisholm Road
Blanche S. Barnard	46	Wedgemere Avenue
W. A. Cardy	12	Foxcroft Road
M. G. E. Nelson	6	Harrison Street
Fred L. Pattee	86	Bacon Street

Wood Frame

Winchester Hospital Nurses' Home.....

Wood Frame

Parker & Lane Co.	Repair Shop
Beggs & Cobb	Refuse Building
Charles W. Young	Tool House

Garages — Concrete and Wood

James E. Johnson	6	Reservoir Street
Agnes Hinds	125	Forest Street
Miss A. T. Donahue	211	Highland Avenue
George C. Ogden	5	Manchester Road
George C. Ogden	3	Manchester Road
George C. Ogden	307	Washington Street
George C. Ogden	17	Park Avenue
George C. Ogden	11	Manchester Road
Flora S. Perry	32	Myrtle Terrace
Frances Dinneen	207	Highland Avenue

Garages — Concrete Block and Wood

Esther D. Small	47	Mystic Valley Parkway
E. R. Butterworth	107	Cambridge Street
Anthony F. Powers	928	Main Street
Charles J. Harrold	76	Nelson Street
J. S. Butler		Mystic Valley Parkway
Ernest W. Hatch	20	Winthrop Street
Arnold Whittaker	3	Mason Street
Mrs. L. Louigro	11	Florence Street
Mabel Bradley	3	Black Horse Terrace

Dwelling — Concrete Block and Wood

Joseph Marrone..... Holland Street

Stores — Concrete Block and Wood

Mary E. Cassidy.....888 Main Street

Storage — Concrete Block and Wood

L. J. Laughran..... Cross Street

Boiling Shed — Concrete and Wood

L. J. Laughran..... Cross Street

Dwelling — Terra Cotta Block and Wood

William L. Hall	9	Wedgemere Avenue
William A. Ambler		Indian Hill Road

Garages — Terra Cotta Block and Wood

William L. Hall		Cor. Calumet Road and Wedgemere Avenue
J. F. Hodge	17	Edgehill Road
George Proctor		Cabot Street
William D. Richards	4	Black Horse Terrace

Dwellings — Brick and Wood

Mrs. W. E. Schrafft		Arlington Street
Jere A. Downs		Arlington Street
Home Associates		Off Cross Street
Home Associates		Off Cross Street

Garages — Brick and Wood

Mrs. W. E. Schrafft		Arlington Street
Horace W. Ash	14	Fairview Terrace
Thomas Bigley	23	Lloyd Street

Stores and Bowling Alleys — Brick and Wood

F. W. Norris	528	Main Street
Mary F. Laraway		Park Street

Hospital — Brick, Concrete and Wood

Winchester Hospital	Highland Avenue

Pottery House — Brick, Concrete and Glass

Jere A. Downs	Arlington Street

Garage — Brick, Steel and Concrete

Kelley & Hawes Co.	Railroad Avenue

Garages — Steel and Concrete

Clarence I. Worcester		Wildwood Street
Winifred L. Crawford	7	Wildwood Street

Additions and Alterations	$ 22,485
Wood Frame	311,555
Concrete, Concrete Blocks and Wood	13,180
Brick and Wood	137,000
Brick and Concrete	92,950
	$577,170

Very respectfully,

MAURICE DINNEEN,

December 31, 1916. *Building Inspector.*

REPORT OF THE BOARD OF APPEAL

To the Board of Selectmen of Winchester,
Gentlemen:

The Board of Appeal, in making its report, assumes that information in detail as to its doings is not expected or required, and that a recitation of its acts will serve no useful purpose.

Numerous cases have been brought before the Board for determination by the Inspector and by persons aggrieved by his rulings, and all such matters have been carefully considered and disposed of.

In a majority of the cases amicable adjustments have been reached at informal hearings and in but few instances has it been necessary for the Board to render formal decisions.

ADDISON R. PIKE,
GEORGE NEILEY,
PERCIVAL B. METCALF,

December 30, 1916. *Board of Appeal.*

REPORT OF INSPECTOR OF ANIMALS

To the Board of Selectmen,
Gentlemen:

The following is my report of the inspection of animals in this town the past year.

The number of cattle has been increased considerably since last year, and the number of horses has remained about the same.

Condemned three cattle for tuberculosis. There were no cases of glanders reported. Investigated five cases supposed to be mad dogs, each of which proved to be some other affection.

The closing of the watering troughs I still believe is one of the leading factors in the suppression of glanders, and I have heard no report of suffering among animals, due to their being closed.

The stabling conditions are better than in a good many towns in which I have been, and are in my opinion very good.

WILLIAM BUCKLEY, M. D. V.

December 31, 1916. *Inspector of Animals.*

REPORT OF CHIEF OF FIRE DEPARTMENT

Board of Selectmen,

Gentlemen:

I submit herewith a report of the Fire Department for the year ending December 31, 1916.

The department has answered 122 alarms, 30 from street boxes, 21 telephone calls when boxes were sounded from headquarters, 68 calls when apparatus or men responded but no alarm sounded, and three calls from out of town.

MANUAL FORCE

The department consists of a Chief Engineer, Asst. Engineer, six permanent drivers, and twenty-five call men. More permanent men should be added, as we have not enough to properly cover the apparatus especially in the Summer time during vacations. We have always been fortunate in having most of the men living near the station, but during the past year they have for various reasons been compelled to move further away. Vacations and days off leave four men in the Central Station. We always have considerable work to do during the summer on the fire alarm system, on account of the changing of wires, and setting of poles by the different companies, and this leaves but three men. It is difficult to move three pieces of apparatus with three men and allow any time for meals, and firemen have to eat occasionally the same as other people. It has been difficult to keep the call force up to the required number, and is getting more so each year.

BUILDINGS

A small appropriation should be made for repairs to buildings. The Hose 3 house will need a small outlay for interior repairs and painting. A heater taken from the old Stone house purchased by the Town was installed in this house by the permanent men at a very small outlay. The window frames and doors in the Central Station should be painted the coming summer.

FIRE ALARM

The Fire Alarm system is in good working condition. Nine new boxes were purchased, four to replace old boxes removed and five to be installed in school buildings. This leaves twenty-two old boxes to be replaced. We have always been allowed $25 on old boxes, but this is to be done away with this year and probably an increase of fifteen per cent additional March 1. Quite a sum can be saved by purchasing these boxes this year, and I recommend an appropriation to purchase twenty-two boxes.

HOSE

No hose was purchased the past year. All hose was tested to 150 pounds pressure with the following result: 5,200 feet sound, 200 feet tested to 150 pounds but showing leaks, 100 feet condemned; 200 feet has been condemned since the test. We should have hose enough for a complete shift for each wagon. I recommend 1000 feet be purchased the coming year.

HORSES

The department now owns two horses. They are in good condition but have seen eleven and twelve years service are eighteen to twenty years old and are liable to have to be replaced any time.

APPARATUS

All the apparatus is in good condition and working satisfactorily. The Combination purchased in 1912 should be overhauled and painted the coming year; also the Chief's car. The motor-driven pump has given good service at very little cost. The Hose 3 wagon is horse drawn. Last year the purchase of a chassis to motorize this wagon was recommended, but was not thought very favorably of, as it was the opinion of a great many that it would be a makeshift piece of apparatus. A comparison of the cost of maintaining a horse-drawn wagon and the motor-driven Combination the past year is given herewith:

	Horse	Motor
Alarms answered	47	89
Maintenance	$350.88	$25.06

I recommend that a piece of motor apparatus be purchased to replace the Hose 3 wagon, and that it be placed in the Central Station, and the Hose 3 house abandoned. The saving in maintenance of the motor-driven over the horse-drawn wagon, together with the cost of lighting, heating, telephone, repairs, etc., will effect a saving of from four to five hundred dollars a year, besides greatly increasing the efficiency of the department. I also recommend that if a piece of motor apparatus is purchased we trade in the steam fire engine, as it is the only chance we will ever have to realize anything on this obsolete piece of apparatus. The low water pressure which this Town has should be taken into consideration in the purchase of this apparatus. A piece of apparatus with a pump on it (much lighter than the one we now have) will cost little more than a Combination wagon (provided the steam engine is traded in) and we will have something to take the place of the larger pump when it is out of commission, which it will have to be at times, to be overhauled and painted. When a steam fire engine had to be repaired or painted it was an easy matter to borrow one to take its place, but with motor-driven apparatus we will have to protect ourselves. If the above recommendation meets with approval it will help considerably on the question of providing more permanent men.

EQUIPMENT

A Browder Life Net was purchased, also a deluge set, two nozzles, and two stretchers. Four hundred feet of three-quarter inch chemical hose will have to be purchased the coming year.

In closing my report I wish to thank those who were so thoughtful in sending papers and magazines to us. Also those who remembered the department and the Relief Association with gifts throughout the year. We do not expect these gifts, as

we are paid by the Town for the duty we perform, but it is gratifying to know that our efforts are appreciated if not always successful.

Respectfully submitted,

DAVID H. DeCOURCY,

Chief Engineer Fire Department.

December 31, 1916.

REPORT OF INSPECTOR OF WIRES

To the Board of Selectmen,

I submit the following report as Inspector of Wires for the year ending December 31, 1916:

Wireing notices received	294
Inspections made	340
Permits issued for installing meters	147
Inspections unfinished	22

A small appropriation will be needed for printing this year as the supply of notification cards is about used up.

Yours respectfully,

DAVID H. DeCOURCY,

Inspector of Wires.

REPORT OF REGISTRARS OF VOTERS FOR YEAR 1916

Whole number assessed polls Dec. 31, 1916	2761
Whole number registered voters Dec. 31, 1916	2122
Registered voters Jan. 1, 1916	1986
Increase in number of voters	136
Number of women registered Dec. 31, 1916	251

GEO. H. CARTER,

Clerk for Registrars of Voters.

December 31, 1916.

BOARD OF HEALTH 1916

ORGANIZATION

DANFORTH W. COMINS
Chairman

CLARENCE J. ALLEN, M. D. MARSHALL W. JONES
Secretary

APPOINTEES

Health Officer: Clarence J. Allen, M. D.
Plumbing Inspector: Maurice Dinneen
Milk Inspector: Maurice Dinneen
Bacteriologist: Co-operating Boards of Health
Stable Inspector: J. J. Higgins
Sanitary Inspector: Jessie R. Talcott
Director of Tuberculosis Work: Fredrika Moore, M. D.

REPORT

of The Winchester Board of Health for the Year 1916.

GENERAL HEALTH CONDITIONS

The death rate for 1916 was 10.9. This was higher than it has been for several years, not on account of any prevailing epidemic or due to any single cause; nor were we the only sufferers, for practically all the towns and cities in eastern Massachusetts had increased death rates. Most of this increase occurred in the first half of the year. From Jan. to June there were 68 deaths. From July to Dec. 31.

There were 230 births during the year, and 17 deaths of children under one year, making the infant mortality 73+. That there were only three deaths from diarrhoeal diseases is a significant tribute to the purity of our milk supply.

MILK

With very few exceptions, milk conditions have continued to be very satisfactory. The proportion of "local" milk has in-

creased and with a greater demand will increase still more. In many cities and large towns a so called "certified" milk is sold, the price being about sixteen cents per quart. This milk is usually bought for babies and by people who want nothing but the best. One requirement of this milk is that the bacterial count must be as low as 10,000 per c. c. It is interesting to note that the November analysis of the milk sold in Winchester showed that just one-half the dealers were furnishing a product with a count less than 1000, and one half of the remainder had a count less than 10,000. The highest count was 56,000 and that was a pasteurized New Hampshire milk.

Owing to the undoubted cost of production, some of our milk men have recently increased their price to eleven cents per quart. It still leaves good milk one of our cheapest foods.

Attention is called to the Milk Inspector's report where will be found a chart giving the several averages for the year.

PLUMBING

With our present efficient Plumbing Inspector, about all this Board has to do with plumbing is to approve the Inspector's bills. Not a single complaint was received during the year and the work done has been of the same high standard that has characterized it during recent years.

This work should be taken from the Board of Health and given to the Building Inspector where it properly belongs.

GARBAGE

Collecting garbage is not a health measure, and this work should be taken over by some other department.

The men who collect our swill have to do their work, no matter how adverse the weather conditions may be. Rain or snow, extreme heat or unusual cold, their collections must be made just the same. They come into more intimate contact with our homes than most of the town employees, so they must be temperate, courteous and obliging. Judging from the almost total absence of complaints during the year, the present force of men seem to possess these qualities.

ASHES

For the past nine years, ashes and other house refuse have been removed by men licensed by the Board of Health to use the streets of the town for such removal, a nominal fee being charged for the license. About twenty-five of these licenses are issued each year, and from among the licensees, citizens hire a man to remove the ashes from the cellar, replace the barrels, clean up the litter, and dispose of the ashes, paying therefor an agreed price per barrel. So far this plan has worked admirably. If a householder is not satisfied with the way his work is being done, he can discharge his man and hire another. Our streets are not lined with ash barrels one day in each week; the cost of the service is met by those *who require it* and is in exact proportion to *their requirements*; a substantial increase in the tax rate is avoided; and finally, the total cost of the service is probably no greater than it would be if the town men did the work.

We believe this plan should be continued but recommend that the licenses be issued by the Selectmen.

FLIES

There were probably less flies in Winchester during the last Summer than in any other season in the recent history of the town.

In the first place, climatic conditions did not favor their breeding, and secondly the frequent removal of horse manure destroyed most of their breeding places. We are still a long way from being a flyless town and shall continue to be till we have a daily *municipal* removal of all manure and an efficient inspection of all breeding places. A considerable number of places, including Colorado Springs and Havana, have eliminated both flies and mosquitoes, so there is no longer any need of screening the houses.

Brookline is doing excellent work along this line. It should be clearly understood that flies can be entirely eliminated from Winchester. It will cost a lot of money to do it and in the present financial condition of the Town we recommend that last year's policy be continued. We cannot emphasize too highly the importance of the work done by the Sanitary Inspector. We recommend that the appropriation for this official be increased a little.

SEWERS

So far as we know there are but two occupied houses in town located where a public sewer is available not connected therewith, and in both these cases connections have been ordered in the spring. There are still some streets and parts of streets unsewered and in some of them the need is urgent. In the past "Sewer Construction" Account has been the one to suffer most from effort to keep the tax rate down. We believe this has been false economy and we urgently recommend that a more vigorous policy be pursued till all the settled parts of the town are sewered.

FINANCIAL

This year's experience has proved the wisdom of having bills contracted on account of contagious diseases paid as overdrafts. In March no one dreamed that we should be called on to pay out over $5,900 for protecting the community from diseases dangerous to the public health, and any definite appropriation asked for at that time would have been simply guesswork.

About $1,000 of this money has been or will be returned to the Town by other municipalities or by the State. It should always be remembered that money spent for protecting our people from the ravages of contagious diseases is only a form of health insurance. Of the money paid out, nearly half was on account of infantile paralysis; about $1,300 on acount of tuberculosis; $1,000 on account of diphtheria, and $500 on account of scarlet fever.

Grouping the expenses differently, we paid about $3,200 to hospitals, $1,500 to physicians and about $900 to our citizens as detention bills.

COMMUNICABLE DISEASES

There was no serious epidemic of a communicable disease during the year, the cases being scattered pretty uniformly through the months.

There were 29 cases of diphtheria and 19 cases of scarlet fever, but in only two instances could the disease be traced to contact with another Winchester case. Health authorities are coming to believe that Moving Picture places are important factors in distributing contagious diseases. If so, the time will come when they will be required to have proper medical supervision.

When a case of scarlet fever or diphtheria occurs in a community, there are two ways of handling it. The patient can be kept at home and such quarantine rules as can be enforced applied, or it can be promptly removed to a hospital and thus effectually isolated.

The first plan costs the taxpayers less money, but it costs the affected citizen much more, and inasmuch as home quarantine is often incomplete even under strict regulations, it is very difficult to control an outbreak of disease when the patients are all kept at home.

For several years, we have hospitalized all patients that could not be properly isolated in their homes. This course has increased our tax rate but it has decreased the total amount of money paid out on account of contagious diseases and materially reduced the number of cases. We send our patients to Brighton and Somerville and so far the service has been satisfactory and the cost less than if we built and maintained a contagious hospital of our own.

During the summer, a country-wide epidemic of infantile paralysis appeared and as the time drew near for the opening of the public schools, a question arose in the minds of many as to the wisdom of doing so. In August a conference of health officials was called to meet in Washington. This conference was attended by delegates from thirty-eight states and territories. Various phases of the disease were discussed and a number of recommendations were made, one of which was that the schools be opened when it could be done under proper medical supervision.

Later our State Department of Health issued a circular confirming this advice and prescribing the minimum conditions under which schools could safely be opened. For several years Winchester schools have been kept open even in the face of a severe epidemic and the results have been very gratifying. In view of all these things, we advised the Winchester School Board

to open the schools on time and keep them open; it being the intention of this Board to throw around the pupils every possible safeguard.

Our advice was followed and although we had rather more than our share of cases no public school child had the disease.

Much knowledge has been acquired about infantile paralysis, but there are some pretty vital points still undecided. Among laymen there is a wide difference of opinion as to whether or not it is contagious. We can only state that the most eminent health authorities in the country, including such men as Simon Flexnor, believe that it can be conveyed by personal contact. The Health Officer of this Board believes not only that it is contagious but that it is very much more common than is generally supposed.

He believes that many cases of so-called "stomach upset" in young children are really cases of infantile paralysis not severe enough to paralyze the victim but sufficient to immunize the child. So by the time they are five years old, most children who are not naturally immune have had the disease.

If this be true, it explains many puzzling features of the disease.

TABLE OF COMMUNICABLE DISEASES

Disease	Jan.	Feb.	Mar.	April	May	June	July	Aug.	Sept.	Oct.	Nov.	Dec.	Total
Chicken Pox	2			1	7	2				3	10	14	39
Diphtheria	4	2		1	2	5	7	2	3	1	2		29
Scarlet Fever	4	2	3	2		2		1	1		3	1	19
Tuber. Mening.	1						1						2
Pul. Tuberculosis				4	2	1			2		1		10
Whooping Cough	2	4		2	8	17	2	2		6		5	48
Cer. Spin. Men.	1												1
Anthrax			3	1		1						1	6
Measles				8	1	4			1			1	15
Mumps					1							1	2
Typhoid Fever								2	1	1	1		5
Infantile Par.									4	2	2		8
Pellagra				1									1
Totals	14	8	6	20	21	32	10	7	12	13	19	23	185

TABLE SHOWING DEATHS BY MONTHS

Month	Males	Females	Totals
January	3	4	7
February	5	11	16
March	8	6	14
April	1	8	9
May	6	6	12
June	4	6	10
July	1	5	6
August	3	1	4
September	4	4	8
October	5	8	13
November	1	3	4
December	4	2	6
Totals	45	64	109

TABLE SHOWING DEATHS BY AGES

Ages	Male	Female	Total	Ages	Male	Female	Total
Under 1 week	8	1	9	5 to 10 years	2	2	4
1 to 2 weeks		1	1	10 to 15 years			
2 to 3 weeks				15 to 20 years			
3 to 4 weeks	1		1	20 to 30 years		6	6
1 to 2 months				30 to 40 years	3	5	8
2 to 3 months		1	1	40 to 50 years	2	5	7
3 to 6 months	1	2	3	50 to 60 years	6	8	14
6 to 12 months	2		2	60 to 70 years	3	11	14
1 to 2 years	1	1	2	70 to 80 years	10	9	19
2 to 3 years	2	2	4	80 to 90 years	4	7	11
3 to 5 years		1	1	Over 90 years		2	2
				Totals	45	64	109

Number of Still Births 7

TABLE SHOWING THE NUMBER OF DEATHS CAUSED BY THE MOST COMMON DISEASES

Pneumonia	21	Arterio Sclerosis	3
Heart Disease	15	Atelectasis	3
Cancer	13	Gastro-enteritis	2
Apoplexy	10	Pulmonary Tuberculosis	2
Bright's Disease	8	Intestinal Tuberculosis	1
Diabetes	7	Influenza	1
Premature Birth	6	Whooping Cough	1
Angina Pectoris	6	Bronchitis	1
Accidents	4	Other Diseases	5

Signed,

DANFORTH W. COMINS, *Chairman*,
MARSHALL W. JONES,
CLARENCE J. ALLEN, M. D., *Secretary*

Board of Health.

REPORT OF MILK INSPECTOR

To the Board of Health, Winchester, Mass.

Gentlemen: —

I respectfully submit the following report for the year ending December 31, 1916:

It is gratifying to note that during the past year there has been a general improvement of conditions at the dairies. Large additions and many alterations have been made to the present barns. Milk houses have been built and remodeled and many of the large milk dealers have modernized their washing and sterilizing equipment enabling them to handle their business more efficiently and tending to eliminate the mistakes of the human element in the interest of cleanliness.

In a majority of the dairies inspected the milk is produced under conditions that admit of little improvement. The cows appear to be healthy and well-fed, the stables are well ventilated and clean and the milk houses are free from contaminating odors and substances.

Authorities on milk production are agreed that in the milking of the cow is found largely the purity of the milk. Cleanliness in equipment is desirable. It reduces the amount of chance, but when combined with the knowledge and skill of a careful milker it is ideal.

The milk supply of our town is well above the legal standard in both fats and solids, which guarantees to the consumer a cheap nutritious food. The bacteria counts are in a majority of cases very low. This indicates safe milk, drawn by careful men under clean conditions, properly cooled and maintained so until delivered to the consumer.

On the whole the situation augurs well for the future, not only in Winchester but all over New England. The National Dairy Show held at Springfield, Mass., late in the Fall had a stimulating effect on the dairy industry that will be permanent and lasting.

By averaging the monthly charts during the past year, the following result is obtained. Since data as to the product of two dealers has not appeared in each of said charts, because of their not having been in business here during the full period, an extra

Name	No. of Samples	Av. Bacteria per C. C.	Av. Fat Content	Av. Total Solids	Where Produced	
Edward Chase	10	4060	5.12	14.59	Forest St., Winchester	
Effie Davis	9	5122 2/9	3.80 5/9	12.93 8/9	Washington St., Winchester	Mkt. Milk
Clarence Perkins	11	8090	4.13 7/11	12.95 5/11	Cross St., Winchester	Baby Milk
Louise Morton	12	13008 1/3	4.76 3/4	13.92 1/2	Holton St., Woburn	Mkt. Milk
Ruby M. Bryer	12	15100	4.40 5/6	13.22 1/2	Washington St., Winchester	" Milk
Jared D. Thornton	12	19241 2/3	4.03 1/3	12.93 1/3	Cambridge St., Winchester	" Milk
Effie Davis	12	19341 2/3	4.61 1/2	13.77 1/2	Washington St., Winchester	" Milk
Wm. Schneider Sons	12	23675	3.98 1/3	12.81 2/3	Mishawn Rd., Woburn	" Milk
Stephen Thompson	12	30750	4.11 2/3	12.94 1/6	Pond St., Winchester	" Milk
Fred F. Walker	12	34316	4.10 5/6	13.02 1/2	Burlington, Mass.	" Milk
D. Whiting & Sons	12	52125	3.90	12.65	Wilton, N. H.	" Milk
William Fallon & Sons	12	114458 1/3	3.81 2/3	12.50 5/6	Parkway, Stoneham	" Milk
John Day	12	411625	4.19 1/6	13.15 5/6	Hill St., Woburn	" Milk
H. P. Hood & Sons	12	477166	3.73 1/3	12.47	London, N. H.	" Milk
John Quigley		570300	5.40	14.17	Wendell St., Winchester	" Milk

Number of Store Licenses	27	Number of Cream Samples	3
Number of Peddlers	19	Number of Dairy Inspections	175
Number of Milk Samples	183	Number of Store Inspections	65

column is provided showing the number of samples taken and analyzed. The bacteria count in the chart gives the number of bacteria found in one C. C. taken from the center of the sample after it has been well shaken. It should be remembered that another C. C. taken from the same sample might give a somewhat different count; but the difference would rarely, if ever, exceed ten per cent.

Very respectfully,

MAURICE DINNEEN,

Milk Inspector.

REPORT OF PLUMBING INSPECTOR

To the Board of Health, Winchester, Mass.

Gentlemen:—

The following is a report of the work done in the Plumbing Department during the year ending December 31, 1916:

The year has been marked by an unusually large number of dwellings erected, together with a corresponding activity in plumbing and drainage. The number of applications filed at this office for permits to connect old houses to the public sewer has not been as large as heretofore, which is due to your Board's previous activity. Very few houses are now unconnected with the public sewer.

It will be noted in the report given below that there have been many dwellings connected with cesspools. This as a rule is the case where houses are built in the outlying districts. By the invention, or perhaps it may be called discovery, of the septic tank, a device for the sanitary care and disposal of sewage, a boon has been conferred upon those who live in districts where there is no system of sewerage. Its use is conducive to health and comfort and should be encouraged. While the initial cost is in excess of the common cesspool, the extra expense involved is more than offset by the fact that the tank once in operation costs nothing for maintenance as the contents are not removed or disturbed. It is not patented and any person has the right to use it.

By a process of oxidation the solids discharged into the tank are reduced to a sediment which is precipitated to the bottom of the tank and the water discharged from an overflow pipe has been shown by analysis to be ninety-five per cent pure, has no offensive odor and is readily absorbed by the earth.

The following table shows in part the work of the year:

Permits to do plumbing work	145		
Plumbing installed in new buildings	67		
Sewer connections to old buildings	28	— 73	
Sewer connections to new buildings	60		
Cesspool connections to new buildings	13		
Water closets inspected	161	— 40	— 201
Bath tubs inspected	105	— 21	— 126
Wash tubs inspected	132	— 30	— 162
Pantry sinks inspected	3		
Wash trays inspected	83		
Kitchen sinks inspected	118		
Urinals inspected	4		
Slop sinks inspected	10		
Shower baths inspected	2		
Traps replaced inspected	46		
Fixtures replaced inspected	24		
Running traps removed	7		

Very respectfully,

MAURICE DINNEEN,

Plumbing Inspector.

REPORT OF THE SANITARY INSPECTOR

To the Winchester Board of Health

Gentlemen:—

The following is a report of the work done inspecting garbage cans during the Summer ending September 2, 1916.

From June 24 to Sept. 2, I devoted two eight hour days in each week to seeing that Rule 30 of your Board was properly enforced. This Rule declares that all refuse commonly called garbage shall be placed in suitable watertight vessels, such vessels to be kept covered and not permitted to become offensive.

The number of violations found was as follows:

In June	23 cases
In July	37 cases
In August	17 cases

In many cases I found new cans on my first visit, everywhere there was a great improvement over last year and the people seemed most anxious to cooperate with your Board. There are still many who either burn or bury their garbage or feed it to hens.

Respectfully submitted,

JESSIE R. TALCOTT,

December 30, 1916 *Sanitary Inspector.*

REPORT OF THE STABLE INSPECTOR

To the Board of Health, Winchester, Mass.

Gentlemen:—

The following is my report as Stable Inspector for the past year.

Number of Licensed Stables	83
Number of unlicensed Stables	3
Number of Inspections made	1131

With the exception of a few in the outskirts of the town, each stable was inspected at least once each week. A daily report of the number of inspections made and the nature and location of the defects found was made to the Secretary of your Board. In all fifty-five violations of your Rules were found and reported. These violations were mostly for uncleanliness or failure to use lime on the stall floors.

Respectfully submitted,

J. JOSEPH HIGGINS,

December 30, 1916. *Stable Inspector.*

REPORT OF THE DIRECTOR OF TUBERCULOSIS WORK

Board of Health, Winchester, Mass.

Gentlemen:—

A clinic for the examination of tubercular patients, not under the constant supervision of a doctor, has been held monthly

in the Visiting Nurse rooms, from 7 to 8 p. m., with the Visiting Nurse assisting. The patients are given encouragement and advice concerning their method of life. They are visited in their homes at least once a month and oftener if necessary.

Help has been given to some to continue their fight for life at home. Others have been sent to a Sanitarium.

During the year, the number of different people examined was	35
The number found to be tubercular was	10
The number found to be negative was	8
The number under observation because of arrested disease or because of exposure is	17
The number of different homes visited was	22

Respectfully submitted,

FREDRIKA MOORE, M. D.,

Director of Tuberculosis Work.

ELEVENTH ANNUAL REPORT OF THE WINCHESTER WATER AND SEWER BOARD

Forty-fourth Annual Report of the Water Board and the Twenty-third Annual Report of the Sewer Board

---

WATER DEPARTMENT

OFFICE RETRENCHMENTS

Owing to the reduction in the appropriation for 1916, recommended by the Finance Committee and voted by the Town, over the amount asked for by the 1915 Water Board, it was evident at the beginning of the year that strict economy must be practised in order not to exceed the appropriation and at the same time, not neglect all necessary improvements and keep up the usual high standard of maintenance. To this end, the services of an assistant Superintendent or Superintendent emeritus were dispensed with, Mr. William T. Dotten being appointed sole Superintendent. This action effected a saving of $1100 per year in salaries alone, and the change has proved satisfactory to the Water Board in every respect.

In the interest of economy, as well as efficiency, it was also decided to permanently consolidate the office of Clerk of the Water Board with the office of Water Registrar, Mr. Frederick L. Waldmyer being appointed to both offices. It was voted that the clerk should keep all accounts and records heretofore made out at the Water Works repair shop. The office hours were fixed from 8 A.M. to 5. P.M. It was also ordered that all requests for new water connections and repairs of old piping, water meters and other fixtures should henceforth be received and filed by the clerk at the Water Board office on written cards, such communications being transmitted to the Superintendent who should promptly attend to the work ordered and report in writing on the order cards to the office what had been done in fulfilling the various orders. The Board has thus been in constant touch with all work called for or ordered to be done and a perfect card record filed of all the Superintendent's or-

ders and returns. The consolidation of the offices of clerk of the Water Board and Water Registrar and the rearrangement of the office work has effected a saving of $825 per year and a decided gain in efficiency, satisfactory to all concerned. The total saving of yearly expense on account of all the consolidations above referred to amount to $1925.

EXTENSION OF WATER MAINS

One of the most important extensions of main supply pipes was to the Stockwell estate on Forest Street, situated partly in Winchester and partly in Stoneham. In 1910 the Town voted to do this work but unforeseen expense in blasting prevented its accomplishment. In 1913 the Town Finance Committee and Water Board recommended extension of the main, provided the Stockwell estate would at its own expense lay its service pipe from the westerly corner of the estate on Forest Street to the house. This offer was declined at the time, but this year the estate agreed to the proposition and petitioned for Winchester water. Although no special appropriation was made for this work, the Board thought it advisable to extend the main and close up a long-debated question for good and pay the expense out of the 1916 appropriation for Water Works construction. The cost has been large owing to expensive ledge work, but the payment of future water rates, the increase in the taxable value of abutting land and better fire protection by the installation of a new additional fire hydrant will recompense the Town in the end for its present expenditure.

NEW MAINS LAID IN 1916

		Cost
Rock Lane off Hill Street	432′ of 6″	$468.46
Indian Hill Road	290′ of 6″	364.59
Oxford Street Extension	58′ of 6″	93.29
Chisholm Road	181′ of 6″	212.04
Yale Street	350′ of 6″	360.64
Park Street	90′ of 6″	85.75
Highland Avenue, Everell Road / Main Street to Ridgefield Road	1327′ of 6″	1,715.85
Highland View Avenue	240′ of 6″	233.28
Forest Street	375′ of 6″	1,658.61
	3343′	$5,192.51

Number of new main line hydrants installed, 12
Number of new main line gates installed, 14

MAINS RENEWED IN 1916

		Cost
Madison Avenue	497′ of 6″	$556.85
Thompson Street	377′ of 6″	458.85
Water Street	1060′ of 6″	1,328.84
Rumford Street	426′ of 6″	570.48
Cutting Street	365′ of 6″	453.07
Elmwood Avenue	420′ of 6″	487.22
Cottage Avenue	420′ of 6″	450.38
Mystic Valley Parkway	235′ of 6″	240.94
Park Road	550′ of 6″	733.62
Florence Street	320′ of 6″	357.77
	4670′	$5,638.02

Fire Hydrants Renewed,	11
Main Line Gates Renewed,	11

QUALITY AND QUANTITY OF WATER

Both the quality and quantity of the water has been satisfactory during the year. The State Board of Health's frequent examinations have proved that Winchester's water supply is of the best. We are convinced that by thorough flushing of main pipes and "dead ends," together with frequent cleaning of the reservoir shores, the water can be kept clean and sweet. Much water has wasted over the wasteways although the rainfall has been less than normal (40.25″). The universal installation of meters in Winchester is a great check to waste of water and the quantity used, per capita, was never less than at present.

Ever since the Water Works have been established, it has been thought desirable to have some means of turning the water of the Middle Reservoir into the North at such time in the year as its quality is at its best. At present the Middle Reservoir can only be drawn upon through the South Reservoir and frequently the water is much more needed in the North to prevent undue exposure of low shores than in the South. As a means to control the quantity and preserve the quality of water to be held in each distributing reservoir, a water way is now being constructed over the divide between the North and Middle reservoirs. A small bulkhead and dam is under construction and a simple filtering arrangement can be put in at small expense, our own men doing the work. No doubt this construction will prove a great improvement to the system.

HIGH SERVICE PUMPING STATIONS

The electric motors and pumps at both the East and West Side high service stations have done excellent service during the year. At present the East Side motor is used almost up to its capacity and a larger motor will be needed within a few years. The work of this motor has been increased very much of late. The East Side stand pipe has been thoroughly cleaned and painted inside and out and is in perfect repair.

Large size meters of the ordinary type have been installed at the East and West Side stations to record the amount of water distributed from each station. The yearly amount pumped at the East Side station approximates 26,000,000 gallons and at the West Side station, 6,000,000 gallons per year. In the Summer season much more water is pumped than in the Winter.

The West Side pumping station has hitherto been more or less improperly heated in Winter time by means of an oil stove. In addition to the expense of fuel and careful attention required, under some conditions, the stove is liable to explode and cause loss by fire. The odor of the stove is also disagreeable. This year the oil stove has been supplanted by an electric heater, which by means of an automatic attachment regulates the amount of heat required so that none of it is wasted. When the temperature of the room is reduced to 40 degrees the heater automatically commences to heat. When the air of the room becomes warmer than 40 degrees the electricity is cut off and the heater ceases to work. It is expected that the installation of the electric heater will prove to be an economical improvement and effectually prevent freezing of the water in the pump and its connections.

SUPERINTENDENT'S HOUSE

Necessary repairs and improvements have been made on the Superintendent's house at the North Reservoir. The boiler and steam pump installed in the basement of the house when it was first built to pump water into the East Side high service standpipe have been taken out and sold. They have not been in use for many years. The old house-heating apparatus has also been discarded and supplanted with a hot-water heater

and additional radiators have been put in. The pumping has been overhauled and changes made which comply with the present laws of health. A concrete walk has been built and in general the house and grounds have been put in good repair.

VENTURI METERS

The two Venturi meters inserted in the large sixteen and twenty-four-inch supply mains at the North and South Reservoirs have been a source of much trouble during the present year. Early in the season complaints were made that in time of heavy drafts of water, the meters retarded the flow of water and reduced the pressure, or head, to a dangerous degree at the lower levels. The meters are each twelve feet long and resemble in shape an elongated old-fashioned hour glass, the throat or middle part, as originally installed, measuring three and one-half inches at its least diameter. From the throat the meter is tapered toward each end to the diameter of the main pipe in which it is inserted. The throat being made of non-rusting composition and finished very smooth, it is claimed that it retards the flow of water to a very limited extent.

On April 1st, a public test was made at the North Reservoir to decide whether the meters retard the flow of water in time of fire or not. The Selectmen, Water Board, Fire Department, Mr. John H. Caldwell, an engineer representing the New England Insurance Exchange, and the public generally were invited to the test and were present. The result of the test was published in full in the *Winchester Star* dated April 28th, 1916. The article is too long and full to reprint in this report, but it was conclusively shown that with the fire pump and steamer pumping from hydrants in the center of the town, water enough could not pass through a three and one-half inch Venturi meter to properly supply these two pieces of fire apparatus alone. Below the meter, the sixteen-inch main showed a vacuum of seven inches which is so much less than no pressure at all. Not a drop of water could be pumped for the East Side high service below the meter but air was sucked back through the meter recording apparatus into the main. The pressure above the meter was only one pound below normal. There was plenty

of water and ample pressure above the meter, but much less than no pressure below the meter which clearly proved that the meter excessively retarded the flow of water under the conditions named. With three two and one-half inch hydrant butts opened on Highland Avenue, the pressure was one pound below normal above the meter and a vacuum was indicated of eighteen and one-half inches below the meter. On another occasion a hydrant on Main Street opposite the High School was opened to flush the main, when it was quickly discovered that the North Reservoir high service pump could not obtain water from the main below the Venturi meter. Another test was made on Forest Street when two hydrants were opened with the same result. Before the Venturi meters were installed two or three hydrants could be opened for flushing purposes at the same time and create no vacuum in the mains or dangerously reduce the fire pressure at the center. Still another experience on Bacon Street conclusively proved that the Venturi meters, as installed in Winchester, dangerously reduced the pressure in our water mains which is essential for good fire protection. In regard to the April 1st test, Mr. Caldwell of the New England Insurance Exchange summed up quite a long report of the proceedings by saying:—

"While the above tests were more or less crude, they were sufficient to show that the present installation interfered materially with the carrying capacity of the main.

"Futhermore, with a draft of this nature which might readily occur in case of a serious fire, air is drawn into the system through the pipes connecting the Venturi Tube with the registration device in the pumping station.

"As the suction for the high service pump connects into the 16in. below the Venturi, it is self-evident that a condition such as produced in the above test, or in an actual fire, would cripple the high service pump."

Respectfully submitted,

JOHN S. CALDWELL,

Engineer.

As a result of the various cases above cited, the first thought of the Water Board was to take out the Venturi meters and

restore the two main line pipes to their original capacity by putting back pipe of same size as taken out to install the meters. It was found that this would cause considerable expense and the Water Department could not well spare the money. It was also thought best before adopting such a drastic course to communicate our dissatisfaction with the meters to the Builders Iron Foundry Co., who installed them. This was done and the company quickly responded to our cry of distress. They immediately made a test on lines above described and came to the same conclusion as the Water Board as to the value of the meters as installed in Winchester. The company admitted that the meters were not suitable for the work and agreed to improve them by putting in larger throats free of expense to the Town, provided the Town would do what little trench work was required. The company also agreed to put the recording mechanism to the meters in perfect order, as they had been injured in testing operations. This proposal was accepted by the Water Board. The new throats measure five inches inside diameter. The area of the opening in the original meter throats measures 9.62 inches. The area of the new throats measure 19.63 inches, thus being about twice as large in capacity as the original throats though much smaller in area than the main pipes in which they are inserted. The area of the inside of the sixteen-inch main is 201.06 inches and the area of the twenty-four inch main is 452.39 inches.

As at present installed, the altered-over Venturi meters have been tested under ordinary fire conditions and they do not seem to retard the flow of water to an appreciable extent, but they do not accomplish the object for which they were originally intended, that is, they do not correctly measure the daily amount of water passing through them to supply the town. The unit of measurement is the velocity of the water passing through the throat of the meter. With the present five-inch throat, the velocity of the water is so small at night that the meter will not indicate any use of water whatever under 150 gallons per minute. From 9 P. M. until 6 A. M. during which time considerable water must be used for domestic purposes, no flow is indicated, unless water is used for fire purposes, or a big leak occurs, drawing water to an extent greater

than 150 gallons per minute. Such measurement is comparatively useless.

The Venturi meter house at the South Reservoir is built of solid concrete. There are no air spaces in the walls, consequently the house is damp, especially in Winter time. The recording mechanism of the Venturi meter is very delicate and highly finished. It should be installed in a warm, airy enclosure. It was found during the past Summer that unless it received daily attention and was kept free from dampness, the clock work would become rusty and spoil. It was quite expensive to keep the South Reservoir house warm last Winter and to make frequent visits to a locality so far away from public streets. The Metropolitan Park Commission objected to cutting up the soft park roads by going to the meter house using the auto truck. For these various reasons, but principally because the records made by the meter are so valueless, the Water Board has disconnected the measurement apparatus from the meter pipe and has it in storage in the warm pumping house at the North Reservoir. The records are being made by the Venturi meter installed at the pumping house of the amount of water taken daily from the North Reservoir but the Water Board does not consider them of much value for reasons already stated.

The question might fairly be asked why the Venturi meters do not work as satisfactorily in Winchester as they do in other places. After consultation with Mr. S. E. Killam, engineer in charge of the Venturi meters for the Metropolitan Water Board, who is an advocate of the use of the meters, it is evident to the Water Board that conditions are different in Winchester from what they are in many other water supply systems using the Venturi meters. In the neighboring towns of Arlington and Stoneham the Venturi meters measure the water passing through them when it is on its way to high gravity reservoirs and not when the water passes through the meters (as in Winchester) inserted in large mains directly supplying the town. In the case of these two towns, the Venturi meters, measuring water taken from the Metropolitan system, are not at all affected by heavy drafts of water in time of fire, as the meters are not inserted in the direct supply mains.

Mr. Killam, who was very obliging in giving the Water Board the benefit of his long experience with Venturi meters, also informed us that when it is necessary to connect a Venturi meter with a direct supply pipe, it is always best to install the meter in a concrete pit where it can be easily got at for repairs or alterations. The Winchester meters are buried in the ground and are difficult to get at. Mr. Killam also advised the Board that in a case like Winchester's, a by-pass of as great a capacity as the main pipe with which the meter is connected, should be built around the meter so as to cut out the use of it whenever it ceased to work properly. The by-pass should connect with the main pipe above the meter by means of an automatic, self-opening valve so that in the event of the meter not allowing a full supply of water to pass through the connecting main from any cause whatever, the automatic valve would open and no loss of pressure take place in the main.

Another condition peculiar to the Winchester water supply is the fact that we take our water from two separate reservoirs through two different main pipe lines. Approximately each line supplies half the town and the movement of water must be very slow in each under ordinary daily circumstances as Winchester uses in all only about 560,000 gallons per day. Of course, the water moves with a much greater velocity in time of fire through one system if the two supply systems are not quickly joined together by the proper authority opening the connecting main valves which are necessarily kept closed except in time of large fires, as the water in one distributing reservoir stands higher than in the other. The Venturi meter does not work well when there is too great a difference in the velocity of water passing through it. When the water passes slowly, a small throat is best and when much water is required the throat should be larger, but if it is large enough for the greatest flow of water required, it is likely to be too large for a small flow and the meter will not register correctly.

It should be stated that when a vacuum occurs in a main supply pipe, as in the April 1st test, the vacuum extends all over the system up to a certain level and causes damage to hot-water boilers, water backs to stoves and other water fixtures. It should be also stated that if both the North and

South Reservoir systems had been joined together by connecting gates at the time of the fire tests the result would have been more favorable for the Venturi meter, as the water would have passed through two meters and two water systems instead of one. But it is not desirable that the two water systems should be necessarily joined together in time of every small ordinary fire as it takes time to join the two systems, especially in Winter when the ground is frozen and covered with snow and ice. Winchester has not been obliged to do this to obtain good fire protection heretofore and it would not be desirable to be obliged to do it in the future.

With these almost over-full explanations, we leave consideration of the future use of the Venturi meters to the Town.

RECOMMENDATIONS AND EXPENDITURES

Recommendations of amount of appropriations necessary to carry on the work of the Water Department during 1917 may be found in the report of the Finance Committee. The expenditures of 1916 are tabulated in the report of the Town Auditor.

A condensed summary of the receipts and expenditures of the Water Department is as follows:

WATER CONSTRUCTION

Appropriation and credits	$14,096.19
Total expenditures	14,046.71
Balance unexpended	$ 49.48

WATER MAINTENANCE

Appropriation and credits	$ 8,856.50
Total expenditures	8,799.72
Balance unexpended	$ 56.78

WATER CONSTRUCTION — HOUSE CONNECTIONS, ETC.

Receipts from House Connections	$ 4,328.46
Total expenditures	4,328.46
Balance unexpended	00

RECORDS AND PLANS

It is expected that plans showing the locations of all gates, hydrants, services, etc., will be completed during the coming year. As the Town Engineering Department has been very busy with more important work during 1916, but little progress can be reported in this line since the last Water Board report.

HISTORICAL AND FINANCIAL DATA

As it appears probable from late town meeting procedure that the Winchester Water Board will soon cease to exist, it seems fitting at this time to briefly record what has been accomplished by successive Water Boards in supplying the town with pure water and at what cost.

The Highland Water Works were established by vote of the Town and act of legislature in 1872. The total cost of the works to date is $661,997.61. The amount received as income from water rates is $817,494.80. The yearly income from water rates at the present time is $30,000. The Water Works have thus paid for their construction and maintenance in addition to paying $200,000 toward reducing the town debt and other municipal expenditures. The present annual income will increase with the growth of the town and will be a growing asset of increasing value to the tax payers. The value of the land owned by the Town in the Fells has also much increased in value.

The result of the work of the three great benefactors of the Town, the members of the first Winchester Water Board, and the less valuable work of their successors, should be satisfactory to the Town which has annually elected them to office. It is hoped that a like, or better, result may be forthcoming if the Town definitely decides to abolish a non-salary Water Board in favor of a high salaried Town Manager, appointed by the Board of Selectmen to take full charge of the Water Department together with other Town departments. Time alone will prove whether the change is for the best or not.

RECORD OF RAINFALL IN WINCHESTER AT NORTH RESERVOIR

Year	Jan.	Feb.	Mar.	April	May	June	July	Aug.	Sept.	Oct.	Nov.	Dec.	Tota l
1875	3.24	3.62	5.76	4.46	3.89	7.73	3.84	3.50	3.32	5.06	5.62	0.97	51.01
1876	1.625	3.67	8.72	4.37	2.83	1.09	8.675	0.865	4.49	1.905	6.64	2.12	47.00
1877	3.065	0.765	6.72	3.445	3.17	1.69	2.30	5.94	0.39	7.61	7.11	0.89	43.09
1878	5.67	5.72	3.86	5.69	0.69	2.69	3.66	7.57	3.12	4.76	5.61	4.65	53.67
1879	1.82	2.73	3.52	4.645	1.86	3.985	2.385	5.485	1.00	0.765	2.765	3.74	35.30
1880	2.615	4.23	2.49	2.18	2.02	1.49	7.235	3.635	1.425	2.695	1.905	2.50	34.42
1881	6.325	3.05	4.49	1.54	2.59	5.652	2.92	0.57	2.025	1.185	3.145	3.385	37.75
1882	3.93	6.39	2.66	2.13	4.58	2.06	2.77	1.05	8.45	1.45	1.76	2.26	38.89
1883	2.29	3.16	2.17	2.42	3.60	1.62	2.54	0.85	1.44	4.20	1.98	3.36	29.63
1884	5.04	4.97	4.30	3.12	3.00	2.05	3.41	5.07	1.28	2.51	1.98	4.69	41.42
1885	2.29	3.51	1.14	3.33	3.90	2.01	1.80	5.15	1.32	5.60	6.38	2.01	38.44
1886	6.40	7.20	3.72	1.91	2.78	1.56	3.70	3.48	3.04	2.78	4.06	4.99	45.62
1887	4.27	4.81	5.41	4.00	1.66	2.71	6.74	4.76	1.46	3.02	3.16	3.43	45.43
1888	3.80	3.25	4.53	2.82	4.96	2.21	2.26	6.72	7.79	4.73	6.30	4.94	54.31
1889	4.60	3.74	4.00	2.88	4.85	2.11	2.11	5.97	8.20	4.87	6.68	5.12	55.13
1890	2.60	3.39	6.21	2.49	6.41	3.42	2.27	3.56	3.50	8.39	1.41	4.32	47.91
1891	6.32	4.51	5.93	2.73	2.17	4.33	3.02	3.30	2.37	4.53	2.43	3.20	44.86
1892	4.49	3.03	3.76	0.74	4.88	4.26	1.54	4.49	1.61	0.91	4.10	1.10	34.92
1893	2.26	3.36	1.92	3.09	5.18	1.81	1.94	5.91	2.07	3.86	1.85	4.31	37.56
1894	3.23	2.73	0.96	2.60	4.24	0.31	3.14	1.24	1.97	4.93	3.58	4.18	33.11
1895	3.26	0.44	2.58	3.91	3.59	3.89	4.13	5.56	2.56	9.70	6.02	2.64	48.28
1896	1.98	3.81	7.14	1.56	1.89	2.18	2.00	2.32	7.99	3.01	2.51	2.18	38.61
1897	3.95	2.37	3.26	3.20	4.84	5.53	3.34	3.53	2.67	0.34	6.06	3.92	43.01
1898	4.51	3.38	2.17	5.76	4.55	1.64	4.39	8.23	2.30	7.62	6.06	3.89	47.70
1899	3.23	4.00	5.34	1.31	0.93	2.77	2.67	2.23	4.54	1.08	3.27	1.30	32.67
1900	4.61	8.08	4.68	2.00	4.49	2.16	1.87	2.23	2.53	3.00	4.64	2.11	42.40
1901	2.55	1.44	4.83	7.78	6.10	0.95	4.46	3.48	3.60	2.45	2.71	6.53	46.88
1902	2.14	5.28	6.18	4.07	0.58	1.32	2.37	3.43	2.45	4.95	1.19	5.91	40.47
1903	3.31	3.70	5.68	4.14	0.41	9.90	2.25	3.02	1.63	3.65	1.38	2.25	41.32
1904	4.59	2.60	1.74	8.47	3.18	3.04	1.51	3.19	5.10	1.69	1.58	2.22	38.91
1905	5.26	1.70	2.59	2.73	1.26	6.14	1.10	3.65	7.72	1.28	2.51	3.69	39.63
1906	2.88	2.76	9.27	2.55	5.15	2.95	5.22	2.57	2.02	2.69	2.83	5.90	46.79
*1907	2.90	2.19	2.43	3.31	3.06	3.71	1.91	1.33	8.88	2.98	6.76	3.88	43.34
*1908	3.48	4.27	3.26	2.41	3.81	0.78	3.40	3.97	0.62	3.66	1.04	2.65	33.35
*1909	4.04	5.31	3.80	4.23	1.96	4.27	2.27	3.53	5.12	1.28	4.31	3.95	44.07
*1910	4.80	4.84	1.02	2.68	1.32	4.59	1.47	1.19	2.38	1.13	3.71	2.28	31.41
*1911	2.78	3.18	3.47	2.45	1.01	3.69	6.30	4.32	3.34	2.93	4.02	3.72	41.41
*1912	3.13	2.50	4.98	3.71	5.10	.35	5.27	2.13	2.58	1.69	2.94	4.89	39.27
*1913	3.49	2.59	4.80	4.31	3.83	1.55	3.88	3.39	2.96	6.83	2.45	3.10	43.18
*1914	3.58	2.80	4.61	6.19	2.68	2.15	2.56	3.44	.06	1.39	2.79	3.03	35.28
*1915	6.42	3.49	.04	3.33	1.54	5.24	8.48	8.29	.84	3.08	2.46	5.30	48.51
*1916	1.55	5.71	4.41	5.26	3.92	5.59	3.28	2.32	1.80	1.38	1.84	3.19	40.25

* Furnished by Metropolitan Water Board, Spot Pond Station, Stoneham.

REPORT OF THE WATER REGISTRAR FOR THE YEAR 1916

Water Rates outstanding December 31, 1915		$ 54.60
Commitment January 1, 1916	$ 16,066.49	
Commitment July 1, 1916	15,472.83	
		31,539.32
Additional Commitment 1916		21.89
		$ 31,615.81
Cash paid Treasurer by Collector for year 1916		$ 30,688.18
Abatements and errors for year 1916		894.40
Balance outstanding December 30, 1916		33.23
		$ 31,615.81

Total number of services December 30, 1916	2172
Services added year 1916	65
Services discontinued 1916	6
New Meters added 1916	65
Meters in use December 30, 1916	2172

REPORT OF SEWER DEPARTMENT

Compiled by Superintendent of Sewers

There have been constructed .6639 miles of common sewers described as follows:—

In Border Street, a five-inch (5″) sewer, beginning at a manhole in Pickering Street and extending easterly ninety-four-and 3/100 feet (94.03) to an end manhole.

In Chestnut Street, a six-inch (6″) sewer, beginning at a manhole at Station 6 — and extending easterly one hundred ninety-four and 42/100 feet (194.42) to a manhole at Goddu Avenue.

In Highland Avenue, an eight-inch (8″) sewer, beginning at a manhole at Valley Road, and extending southerly four hundred six and 95/100 feet (406.95) to a manhole at Alben Street.

In Maple Road, an eight-inch (8″) sewer, beginning at a manhole at Forest Street, and extending southerly four hundred seventy-one and 37/100 feet (471.37) to a manhole at Valley Road.

In Park Street, an eight-inch (8″) sewer, beginning at Station 1–08.10 at the terminus of the sewer as laid in 1914, and extending westerly fifty-two and 90/100 feet (52.90) to a dead end.

In Pickering Street, a six-inch (6″) sewer, beginning at a manhole in North Sheridan Circle, and extending northerly two hundred thirty-two and 75/100 feet (232.75) to a manhole at Border Street.

In Stone Avenue, a six-inch (6″) sewer, beginning at a manhole at Station 6– and extending easterly two hundred feet (200) to an end manhole.

In Swan Road, an eight-inch (8″) sewer, beginning at a manhole at Station 8–50, and extending westerly five hundred and fifty feet (550) to a manhole at Station 14.

In Swan Road, a six-inch (6″) sewer, beginning at a manhole at Station 14 and extending westerly three hundred fourteen and 80/100 feet (314.80) to a dead end.

In Valley Road, an eight-inch (8″) sewer, beginning at a manhole at Maple Road and extending easterly six hundred

thirty-eight and 2/100 feet (638.02) to a manhole in Highland Avenue.

In Yale Street, an eight-inch (8″) sewer, beginning at a manhole in Foxcroft Road and extending northerly three hundred and fifty feet (350) to a dead end.

In Swan Road, in Yale Street and in Park Street the sewers end for the time at dead ends instead of at manholes, it being the intention to construct manholes at these ends next year or in the near future.

No part of this work was out of the ordinary excepting that in Swan Road where the trench was very wet and where considerable ledge was encountered.

The following table shows in condensed form the sewer extension work of the year:—

SEWERS CONSTRUCTED IN 1916

Street	Length in Feet	Size in Inches	Av. Depth of Trench	Cu. Yds. of Earth Excavation	Cost per Cu. Yd. of Excavation	Cost per Linear Foot	Number of Manholes
Border Street	94.03	5	6.20	69.	0.85	1.05	1
Chestnut Street from Sta. 6 to Sta. 7–94.42	194.42	6	7.90	189.	1.04	1.32	1
Highland Avenue from Valley Road to Alben Street	406.95	8	6.60	340.	0.81	1.07	3
Maple Road from Forest Street to Valley Road	471.37	8	7.90	465.	0.86	1.19	2
Park Street from Sta. 1–08. to Sta. 1–61	52.90	8	10.2	80.	1.65	2.53	
Pickering Street	232.75	6	7.20	191.	1.01	1.10	1
Stone Avenue from Sta. 6 to Sta. 8	200.00	6	7.60	192.	0.97	1.28	1
Swan Road from Sta. 8–50 to Sta. 17–14.80	864.80	6–8	7.00	800.	1.55	1.43	3*
Valley Road	638.02	8	7.20	597.	1.00	1.28	3*
Yale Street from Foxcroft Road to Sta. 3–50	350.00	8	8.60	386.	1.09	1.35	
Totals	3505.24 or .6639 miles			3309.			15

* Cost of excavation includes earth and ledge.

The mileage of our system to January 1, 1916, was 30.2095 miles. The additions of the year make the total length of public sewers to date 30.8734 miles.

Of the streets in which public sewers were laid this year, Border Street, Chestnut Street, Maple Road, Pickering Street, Swan

Avenue and Valley Road are private ways in which sewer takings were made by your Board, all of which takings were duly signed and placed on record in East Cambridge.

Two sewer assessment schedules were made and presented to the Board for approval and commitment during the year, one being for betterments assessed on account of sewers laid between August 15 and December 31, 1915, and the other being for betterments on account of sewers laid from January 1 to August 15, 1916. The total amount carried by these schedules was $6209.40. The assessment schedule of sewer betterments on account of sewers laid between August 15 and December 31 of this year is now being prepared and will be submitted in a short time.

The volume of work in public sewer extensions performed this year was large considering the funds appropriated for it, and great care has been taken to take advantage of every opportunity to reduce to a minimum the cost of doing the work. The contract price of all materials used was very low, and I wish to urge that the Board take advantage as early as possible of the existing price and terms of the pipe contract and order our pipe supplies for the 1917 work now.

I have made and presented recently for your consideration estimates for sewer extensions for 1917. While the total of these estimates is large, perhaps greater than your Board thinks expedient to ask for for sewer construction work for the coming year, I can say with emphasis that nothing contained in these estimates appears to be unnecessary. The Board of Health has urged for several years the construction of the greater part of the proposed extensions, and recent real estate developments urgently demand the remaining part.

In making the estimates for new dwellings likely to be erected 6 and which would require sewer connections during the year, it was thought that forty (40) would cover the number of such houses. As a matter of fact, we have made fifty-two (52) connections of absolutely new dwellings erected during 1916, an excess of twelve (12) over the supposed number. In my estimates for Construction work for 1917, I have estimated that there would be fifty (50) new dwellings erected, and which

would require connections, a number which in view of our experience of this year, would not seem excessive.

HOUSE CONNECTIONS

During the year the Department has made a total of seventy-six (76) house connections with the sewers within our town limits, seventy-three (73) having been made with our local system, and one each having been made with the Old Mystic Valley Sewer, the Metropolitan Sewer, so-called, and the New Mystic Valley Sewer. Two houses were cared for by means of one connection. Of the total number of buildings connected, five (5) are used as factories or shops, three (3) are used as stores or mercantile establishments, one (1) is used as a public garage, one (1) as a hospital, and sixty-seven (67) are dwelling houses. The following table will show essential facts as to our house connection work:

TABLE SHOWING HOUSE CONNECTIONS MADE IN 1916

Location	No. of Conn.	Size	Length in Street	Length in Prem.	Total Length	No. of Manholes
Arthur Street	1	5″	21	7	28	
Border Street	3	5″	28	7	35	
Brooks Street	1	5″	23	22	45	
Brookside Avenue	1	5″	27	27	54	
Cabot Street	1	5″	24	26	50	
Calumet Road	1	5″	21	33	54	
Chestnut Street	1	5″	12	63	75	
Cross Street	1	6″	16	131	147	1
East Cedar Street	2	5″	40	9	49	3 Houses Conn.
Fairmount Street	1	5″	17	42	59	
Florence Street	3	5″	68	33	101	
Harvard Street	1	5″	20	8	28	
Highland Avenue	1	6″	41	40	81	
Holland Street	1	5″	18	10	28	
Lagrange Street	1	5″	20		20	
Lakeview Road	4	5″	87	147	234	
Lakeview Terrace	1	5″	24	18	42	
Lawrence Street	1	5″	21	34	55	
Loring Avenue	1	5″	21	11	32	
Main Street	6	5″–4″	185	5	190	
Manchester Road	2	5″	42	41	83	
Maple Road	1	5″	23	38	61	
Myrtle Terrace	2	5″	32	150	182	
Mystic Valley Parkway	3	5″	40	108	148	
Nelson Street	1	5″	19	68	87	
Oxford Street	1	5″	22	44	66	

Location	No. of Conn.	Size	Length in Street	Length in Prem.	Total Length	No. of Manholes
Park Avenue	2	5″	45	32	77	
Park Road	1	5″	13	15	28	
Park Street	2	5″	39	2	41	
Pickering Street	4	5″	87	30	117	
Russell Road	2	5″	32		32	
Sheridan Circle	2	5″	37	6	43	
Stone Avenue	2	5″	40	35	75	
Stratford Road	1	5″	20	39	59	
Swan Avenue	2	5″	42	197	239	
Valley Road	1	6″	20	58	78	
Washington Street	4	5″–4″	98	78	176	
Water Street	1	5″	16	18	34	
Wedgemere Avenue	2	5″	82	86	168	
Westley Street	1	5″	17	19	36	
White Street	1	5″	20	18	38	
Wildwood Street	1	5″	19	44	63	
Wilson Street	1	5″	20	21	41	
Winchester Place	1	5″	8		8	
Wolcott Road	1	5″	21	40	61	
Yale Street	1	5″	20	35	55	
	76		1608	1895	3503	1

The total length of connections made in 1916 is 3503 ft. or .6634 miles. The total length of house connections to December 31, 1915, was 19.587 miles. The total to December 31, 1916 being, therefore, 20.2504 miles.

The total cost for seventy-six (76) street connections is $1665.84, or an average of $22.21, and an average cost per foot of $1.036. The Town receives for a street connection when the connection covers only the distance from the public sewer to the street line, a fixed sum of $17.00, and it receives $17.85 for the street part of the connection when the work covers the entire distance from the public sewer to a point eight feet from the cellar wall, the distinction between the two rates being made because, in one instance, former Boards of Water and Sewer Commissioners have fixed a flat price of $17.00 for street work in cases where street work only is done, while in the other, a charge of 5% for use of tools is made on the total expense of the work in the owners' premises, plus the $17.00 charge for the street portion, thus making the cost for the street part $17.00 in some instances and $17.85 in others. As has been stated, the average cost this year for each street part of all connections is $22.21. It seems proper, as the charge

for work of Town departments for property owners is claimed to be made at actual cost to the Town, that the entire expense of all future sewer connection work done for individuals, as is true in the great majority of instances, should be borne by the individual. This matter is presented for your special consideration knowing, as I do, that the Town has lost a sum of money on nearly every connection made this year. The total cost on the owner's premises for the year's work was $1577.47, with an average cost per foot of $.832.

The special connections with the Mystic Valley, Metropolitan and New Mystic Sewers were made at the requests of property owners, there being no town public sewers available for their accommodation.

The department has been called on fifteen (15) times during the year to remove obstructions in house sewers, the expense of which work was borne by the owner. These obstructions were caused in most cases by the entrance of tree roots to the sewers. In our sewer connection and street extension work all possible care has been taken to prevent the entrance of tree roots to our lines but, with cement mortar as a joining material, have not entirely succeeded. Some other material of an asphaltic nature should be used instead of cement for joining sewer pipes, and hope to use some such material during the coming year.

MAINTENANCE

Since the last annual report to your Board, the entire sewer system has been thoroughly inspected and cleaned by means of steel wire brushes, and the entire system of about thirty-one (31) miles is now in good working order. In 1915 the department installed a large number of flushing valves which were and are of great assistance in keeping the system free and clear. None of these valves have been installed during this year, but it was reported very fully last year that we should have many more than we now have, and the necessity still exists for them. An item has not been included in estimates of expense for sewer work for 1917 to cover the expense of new valves and connections, because in town work any program presumed to

be proper at the beginning of a year is very rarely followed in its entirety through the year, and for that reason have assumed that the department could install a part, at least, of the necessary valves from time to time from the regular appropriation.

The foregoing covers, in general, the main facts of the work of the Sewer Department for 1916. There are many items of detail which might be included but your Board is familiar in general with them and it does not seem necessary to try to cover ground which has been covered so many times before.

A condensed summary of the receipts and expenditures of the Sewer Department is as follows:

SEWER CONSTRUCTION

Appropriation and credits	$ 5,784.20
Total expenditures	5,024.43
Balance unexpended	$ 759.77

SEWER MAINTENANCE

Appropriation	$ 1,220.00
Total expenditures	1,152.80
Balance unexpended	$ 67.20

SEWER CONSTRUCTION — HOUSE CONNECTIONS, ETC.

Receipts from House Connections	$ 3,136.50
Total expenditures	3,136.50
Balance unexpended	0

Respectfully submitted,

ARTHUR E. WHITNEY,
NATHAN H. TAYLOR,
EDMUND C. SANDERSON,

Water and Sewer Board.

December 30, 1916

REPORT OF THE PARK COMMISSIONERS

COMMON AND PUBLIC PLOTS

Our Common in the centre and the six Public Plots situated in various parts of the town have received their usual care. We have for the past two years protected by a wire enclosure a short section of hedge on the Common. This section was replanted several times, but was broken off each year.

We ask for an appropriation of $350 for the coming year's work.

STATEMENT

	Dr.	*Cr.*
Appropriation		$ 300.00
Contract Work	$ 160.00	
Care of Flag and Flag Staff	75.00	
Shrubs and Trees. Winter protection	8.07	
Painting Fountain	7.50	
Balance unexpended December 31, 1916	49.43	
	$ 300.00	$ 300.00

MANCHESTER FIELD

The playground work for the past summer has been under the supervision of Mr. Harold B. Leland, with Miss Lorene B. Reed as his assistant. It being their second year in charge added much to their influence as well as results obtained, and we consider that it was a most beneficial year in playground work.

The season opened on June 15 and closed on September 4; the average attendance being 100 in the morning and 175 in the afternoon, showing that the work done and opportunities offered are being more and more appreciated by the children each year.

Owing to the condition of the water at Mystic Lake we were unable to have the classes in swimming, and it is to be regretted,

for this branch of playground work was a most successful one last year, teaching many children to swim.

There was this year added to the playground equipment a new and up-to-date apparatus, consisting of two loose ladders, two climbing poles, two sets of swinging rings, and two horizontal bars. To install these new pieces required the re-arranging and re-locating of three or four of the older pieces, in order that we might place them in locations of safety from other games on the Field, and permission was obtained from the Metropolitan Park Board to utilize space on the other side of the path, which proved a very great convenience and a needed improvement.

Owing to the increased cost of iron and labor, this apparatus, to purchase and set, together with the re-locating of other pieces, cost nearly double what was contemplated. As our appropriation was cut some $250 this last year, we were unable to carry on the necessary playground work and come within the amount given us. On a public ground such as Manchester Field, where the expenses are governed largely by attendance and interest, a leeway must be given in order to meet expenses which cannot be definitely established at the beginning. Every other year we have returned a good balance to the town, but we could not overcome our cut in appropriation this year.

A second drinking fountain is very much needed for the smaller children, and which we hoped to install this year, but our appropriation would not permit.

Your Commissioners wish to make special mention of results obtained this year in teaching sewing, fancy work, weaving of baskets, and folk-dancing. This branch of work has created an interest and produced results most gratifying, and the exhibit at the close of the season was well worth inspection.

The athletic games, as played by the High School Students and the Winchester Baseball Association, were much appreciated, and gave unbounded pleasure to large gatherings of our townspeople.

Manchester Field is, we believe, now equipped with all the apparatus necessary for several years to come, and we know of no special work requiring funds.

We, therefore, ask for an appropriation of $1,450 for the regular work.

STATEMENT

	Dr.	Cr.
Appropriation		$ 1,200.00
Instructor and Assistant	$ 525.00	
Contract Work	340.48	
House rental	40.00	
Care of Flag and Flag Staff	30.00	
Painting Fixtures	32.50	
New Equipment	235.29	
Expenses for Celebration	73.35	
Incidentals	75.38	
Unpaid Bills		
J. J. Fitzgerald on account of contract		150.00
Kelley & Hawes, Carting apparatus to Prince School		2.00
	$ 1,352.00	$ 1,352.00

HIGHLAND PLAYGROUND

This land, purchased last year for playground purposes, has been greatly improved by the expenditure of the $600 appropriated. The people living in that section would not at first believe that with this small amount of money the field could be so levelled and improved as to become available for practical use, but this has been accomplished.

In all fairness, we should state that our success was largely due to Mr. James J. Fitzgerald, whose untiring interest therein influenced him to do much more work in its last stages of completion than would otherwise have been done, and which the contract did not call for; so it is to him that the Town is indebted, as well as to here receive the personal appreciation of your Park Commissioners.

We recommend for this coming year that the Town continue this work by appropriating the sum of $600 that we may increase the space already made available, but which is not yet large enough to accommodate the actual requirements.

STATEMENT

	Dr.	Cr.
Appropriation		$ 600.00
Contract	$ 592.32	
Drain Pipe and Lumber	7.68	
	$ 600.00	$ 600.00

PUBLIC PARKS ACCOUNT

At the annual Town Meeting, $1000 was appropriated for the completion of the work already started on the Whitney lot. We did, therefore, in a measure combine the work of the Highland Playground with this, taking all the loam required from the Highland Playground, which helped to secure grades required for leveling there.

In the grading of the Whitney lot, after levels were secured, we found the banks in places so steep that heavy rains might wash the material into the basin of the river. We did, therefore, decide that to prevent this something ought to be placed at the base or water-line. As we were then in possession of a quantity of large rocks and boulders, we exchanged these for smaller ones, and contracted for $200 to have both sides of the river between the two bridges rip-rapped two feet wide, high water covering one foot, leaving one to show.

On the westerly side of the river, after filling to the required levels, a path was constructed from Main Street to Waterfield Road. This path has been much used by our citizens, and by co-operating with the Selectmen, a light has been placed midway between the two streets, thus supplying ample light for safety and convenience.

We feel that before the Town shall plant this property with trees and shrubs, we should receive from the government some idea as to the plan and architecture of the proposed Post Office Building.

In co-operating with the Selectmen in the widening of Converse Place, it was necessary to secure a part of the Park Land. We did, therefore, grant the use of land sufficient for the widening, with the agreement that a curbing should be set, a three-foot grass plot be left between it and a granolithic sidewalk which was to be built by the Selectmen, each Board sharing one-half of the cost of the granolithic walk. The result of this improvement is much appreciated.

We again call attention to the condition of the Mill Pond, and the necessity for the Town to take some action toward its improvement. Until this pond is excavated and its banks improved we cannot expect our Park System in the center of the town to be

complete, for the work has now gone about as far as it can go until this excavating is decided upon. The cost to do this work, if it is to be done, as heretofore proposed, will, owing to increased cost of labor and material, be something in advance of prices previously obtained. It will also be necessary to re-survey and set stakes giving grades.

In the purchase of the Skillings property from Mt. Vernon Street through to Judkins Pond, which provides a continuous right through to Nelson Street, we have by arrangement with the Board of Health decided to fill the small shallow pond which lies east of Judkins Pond with the town ashes. This will eliminate a most unsightly and unsatisfactory condition, but which we were unable to attend to before, owing to the lack of entrance. Permission was granted to the Selectmen to place lights along this right-of-way, which have been much appreciated by the people going to and from the Centre.

We wish here to call the attention of the citizens to the possibilities for improvement of the Whitney purchase north of Mr. Vernon Street. The present path from Railroad Avenue running parallel with the Boston & Maine R. R. through to Spruce Street and connecting with path around the north end of Judkins Pond to the right-of-way from Nelson Street, through Park Land to Mt. Vernon Street, with the body of water that lies between, provides all the elements required to produce a most beautiful and beneficial effect; and with the completion of the proposed continuation of Winchester Place across this pond to Spruce Street, we shall then be in possession of a traffic system to and from the north end of the town which for years has been sought for by the citizens living in that section as well as many who do not. After this street has been built, the Town can then develop from time to time such parts as in their judgment will best carry out and be a continuation of our Park System.

Finally, much to the credit of Winchester and her citizens, we can with pride point to a civic improvement that few towns could equal.

We, therefore, ask for an appropriation of $300.

STATEMENT

	Dr.	Cr.
Balance, December 31, 1915		$ 2,290.47
Appropriation		1,000.00
Building path Main Street to Waterfield Road	$ 292.22	
Grading and grassing Whitney lot	1,027.98	
Rip-rapping edges of stream	232.26	
Incidentals	180.72	
Balance unexpended, December 31, 1916	1,557.29	
	$ 3,290.47	$ 3,290.47

STREET ACROSS JUDKINS POND

This path, or so-called street is completed, and in a measure satisfactory for the purposes intended; and it is now being used by large numbers of the townspeople in going to and from the Centre.

It is the purpose of the Park Commissioners to co-operate with the Selectmen and Planning Board in carrying out the continuation of Winchester Place across this pond, constructing a street of full width, and arrangements have already been made with the Board of Health that the work shall begin in the near future by utilizing the town's ashes as filling.

As this work progresses, it will be necessary to build a temporary bridge similar to those placed last year. There will also be other expenses which must be met, and we ask that an appropriation of $350 be made under Public Parks Account for this work.

IRVING S. PALMER FIELD

While this field can to some extent be used in its present state by the children living in that section, yet we believe that this gift to the Town should at least receive care sufficient to keep it in good order until the Town is ready to develop and maintain it as a playground.

We, therefore, recommend that an appropriation be made of $25 for this purpose.

CHARLES A. LANE,
FREDERIC C. ALEXANDER,
ALFRED B. CARHART,

Winchester Park Commissioners.

December 30, 1916.

REPORT OF CEMETERY COMMISSIONERS

The Cemetery Commissioners submit the following as a report of their doings for the past year:

In addition to our regular work of caring for the individual lots, we have remade thirty (30) Perpetual Care Lots, and re-graded and seeded them.

Seven (7) new Lots have been laid out and graded on Pine Avenue, three (3) on Dianthus Path, four (4) on Aspen Path and five (5) on Hillside Avenue.

We have put one hundred (100) loads of gravel on Hillside Avenue, forty (40) on Aspen Path, fifty (50) on Birch Avenue, twenty-five on Curfew Path and one hundred forty-two (142) on Palmer Street.

Seventeen (17) small and twelve (12) large foundations have been put in.

Two hundred (200) old stumps have been pulled out and about ten acres of new land plowed and harrowed.

Eight hundred and twenty-five (825) feet of paving have been laid in the gutters on Granite Avenue and three hundred and fifty (350) on Hope Path.

All settees have been repaired and painted, all water pots, walk and avenue signs painted and one of the summer houses repainted. Two wagons, one pung and one sleigh have been painted and are in good condition.

Fourteen hundred and thirty-six feet of wire fencing has been erected on the northerly and westerly side of the Cemetery.

The Permanent Care Fund is invested in the following securities:

Par		Purchase Price
$ 3,000	City of Minneapolis 4's	$2,895.00
5,000	Boston Elevated Railway Co. 4½'s	5,081.25
1,500	Boston Elevated Railway Co. 5's	1,500.00
5,000	Concord & Montreal Rd. Co. 4's	4,962.50
1,000	Boston & Albany Rd. Co. 5's	1,065.00
1,000	City of Omaha, Neb., Omaha Water Bond 4½'s	1,000.00
5,000	Boston & Northern Street Railway Co. 4's	4,600.00
10,000	American Telephone & Telegraph Co. 4's	9,012.50
5,000	New York, New Haven & Hartford Rd. Co. 3½'s	4,125.00
5,000	West End Street Railway Co. 4's	4,968.75
2,000	City of Chicago, Ill. 4's	2,000.00
2,065	Winchester Savings Bank, uninvested balance	2,065.00
$45,565		$43,275.00

The Cemetery Commissioners have examined the securities in the possession of the Town Treasurer and found them as above stated.

CEMETERY STATISTICS FOR THE YEAR 1916

MORTUARY

Number of males interred	49
Number of females interred	52
Total number of interments	101

LOTS SOLD DURING THE YEAR 1916

William L. Parsons, Lot 908	$150.00
William A. Bennett, Grave 76, Lot 1136	10.00
Freida Bartzsch, Westerly Half Lot 759	75.00
James L. Hunt, Grave 11, Lot 1141	10.00
Ruby D. Moulton, Grave 77, Lot 1136	10.00
Charles P. Johnson, Grave 13, Lot 1140	10.00
Henry C. Metcalf, Easterly Half Lot 570	75.00
William K. Denison, Westerly Half Lot 570	75.00
Herbert V. Purman, Lot 616	250.00
Annie J. Morgan, Graves 79–80, Lot 1136	20.00
Lucy W. Stearns, Lot 1701	50.00
Charles T. Main, Lot 528	200.00
Alice N. Sweeney, Lot 1675	30.00
Joseph MacLellan, Lot 1676	30.00
Mary B. Boyce, Easterly Half Lot 760	75.00
Charles W. Bascom, Easterly Half Lot 748	75.00
Arthur A. Kidder, Westerly Half Lot 301	175.00
William A. Dodge, Northeasterly Half Lot 899	60.00
James Allen, Graves 83–84, Lot 1134	20.00
Rayclift H. Clemson, Westerly Half Lot 750	75.00
George White, Grave 14, Lot 1140	10.00
John Lang, Graves 85–86, Lot 1135	20.00

Nellie Walton, Lot Q	$ 40.00
Frederick G. Robinson, Administrator, Easterly Half Lot 749	75.00
Frank Pynn, Grave 82, Lot 1134	10.00
Mary E. Thornton, Lot 622 (Exchange)	50.00
Charles E. Kendall, Lot 585	200.00
Vinnie Day, Grave 87, Lot 1135	10.00
Lizzie Wheeler, Grave 88, Lot 1135	10.00
Ellen Plummer, Lot 1671	75.00
Albert D. Rogers, Easterly Half Lot 747	75.00
Hattie Lloyd, Grave 89, Lot 1135	10.00
	$2,060.00

PERMANENT FUNDS DEPOSITED FOR PRIVATE LOTS DURING THE YEAR 1916

Nathan D. Jaquith, Lot 33	$ 100.00
William L. Parsons, Lot 908	200.00
George B. Walker Estate, Lot 64	100.00
Freida Bartzsch, Westerly Half Lot 759	100.00
Henry C. Metcalf, Easterly Half Lot 570	100.00
William K. Denison, Westerly Half Lot 570	100.00
Herbert V. Purman, Lot 616	150.00
Lucy W. Stearns, Lot 1701	50.00
Charles T. Main, Lot 528	150.00
Joseph MacLellan, Lot 1676	50.00
Alice N. Sweeney, Lot 1675	50.00
Mary B. Boyce, Easterly Half Lot 760	100.00
Charles W. Bascom, Easterly Half Lot 748	100.00
Arthur A. Kidder, Westerly Half Lot 301	150.00
William A. Dodge, Northeasterly Half Lot 899	100.00
Henry W. Symmes Estate, Lot 128	150.00
Rayclift H. Clemson, Westerly Half Lot 750	100.00
Nellie Walton, Lot Q	50.00
Frederick G. Robinson, Administrator, Easterly Half Lot 749	100.00
Charles E. Kendall, Lot 585	150.00
Mary E. Thornton, Lot 622 (Exchange)	50.00
Ellen Plummer, Lot 1671	50.00
Albert D. Rogers, Easterly Half Lot 747	100.00
	$2,350.00

CHARLES A. GLEASON,
HENRY J. WINDE,
JAMES NOWELL,
JOSEPH L. S. BARTON,
ERNEST R. EUSTIS,

December 31, 1916. *Cemetery Commissioners.*

REPORT OF THE TREE WARDEN

There has never been a year since the Brown Tail Moths were first introduced when so few nests were in evidence as this past Fall. Up to the present time we have found but ten live nests.

The Gypsy Moths are also well under control in nearly all parts of the town. The Canker Worms and Elm Leaf Beetles have given very little trouble. But it seems that no sooner do we overcome one group of deadly pests than others spring forward to harrass and destroy some varieties of trees and shrubs.

There has been a great increase of the oyster shell scale on the white ash especially, and on the birches, the infestation being so bad that it was necessary to cut out some trees and brush on private land which menaced the general welfare. The oyster shell does not yield to the lime sulphur spray as readily as does the San Jose scale. The leopard moth seems to be going steadily forward and is gradually destroying the elms.

The State Forester and the Massachusetts Forestry Association have sent several letters to this Department in regard to the white pine blister rust. They urge the immediate destruction of all currants and gooseberries, as the leaves of these bushes act as hosts for the spores or seeds of the rust. This dreaded disease has gained a strong foothold in Massachusetts, and is widely prevalent in all the other New England States and eastern New York. So far as we know it is not yet in Winchester.

All public trees have been trimmed during the year. They made an unusually fine growth during the season, and taken as a whole are in good condition. There are a few street trees which ought to be taken out from time to time, thus making room for young trees on private property which shade the sidewalks as well, and usually make a better growth than street trees.

Fifty Norway maples were set in the Spring. One hickory, one oak, four maples and nine elms were taken down during the year, seven of this total number of fifteen being cut because of the widening of Forest Street.

For the Financial Statement, I refer to the Auditor's Report.

SAMUEL S. SYMMES,

December 31, 1916. *Tree Warden.*

REPORT OF THE TRUSTEES OF THE WINCHESTER PUBLIC LIBRARY

The Trustees wish to express their gratitude for the many books, pamphlets and photographs presented to the Library during the year, which are acknowledged in detail in the Librarian's report. Notable among them was the gift of a large and valuable part of his father's library from Mr. C. F. A. Siedhof, and a set of Mr. Charles A. Conant's works, given by the Rev. Frederick A. Page.

The total circulation of books and magazines for the year was 57,688, 2,193 less than last year. The decline of 2,522 in the circulation of the juvenile department occurring coincidently with the prevalence of infantile paralysis fully accounts for this loss. In the adult department there was an increase in circulation of 329 volumes.

The income of the Skillings, Howe, Daniels and Bradstreet Funds, amounting to $140.02, has been allowed to accumulate. The Trustees believe that this resource of the Library should be reserved to provide for special, distinctive and permanent needs of the Library and not used for its ordinary maintenance.

The Librarian's report and statistics are appended.

The Trustees recommend that the Town appropriate the sum of $4,300 for the support of the Library during the coming year.

The term of Robert Coit as Trustee expires in March, 1917.

RECEIPTS

Appropriation		$ 4,300.00

EXPENDITURES

Books:		
Fiction	$ 245.53	
Non-fiction	626.63	
Replace	7.47	
Juvenile	166.96	
Periodicals	276.72	
		$ 1,323.31
Payroll		1,896.20

Expenses:			
Binding	$ 276.18		
Pictures	9.85		
Furniture and fixtures	164.02		
Lighting	224.12		
Telephone	19.73		
Printing	130.75		
Express	24.31		
Cleaning and repairs	115.57		
Supplies	103.63		
Sundries	10.08		
		$ 1,078.24	
			$ 4,297.75
Balance on hand December 31, 1916			$ 2.25
Receipts turned into Town Treasury		$ 249.00	

THE DAVID N. SKILLINGS FUND

Amount of fund Jan. 1, 1916, on deposit in the Winchester Savings Bank	$ 760.98
Interest for 1916	30.72
Balance on hand, December 31, 1916	$ 791.70

GEORGE HOMER EUSTIS,
EDGAR J. RICH,
ROBERT COIT,

December 31, 1916. *Trustees.*

LIBRARIAN'S REPORT

To the Trustees of the Winchester Public Library,

Gentlemen:

The principal new feature for this year has been exhibitions of books on special subjects.

Our first exhibition, "Shakespeare," was held April 15-22 commemorating this great man's priceless gift to English literature and celebrating the three hundredth anniversary of his death April 23, 1916. Our collection of Shakespeare's works and books relating to Shakespeare were arranged on a table in the reading room, a list printed, distributed and mailed to interested persons. Photographs of Stratford-on-Avon, the

home of William Shakespeare, and of Shottery, the home of Anne Hathaway, his wife, were displayed about the room.

The second exhibition, "The Bible," celebrated the one hundredth anniversary of the American Bible Society.

These exhibitions were followed by others on Gardening, Nature, Outdoor Life, European War, Home Economics, and Preserving.

Much interest was created by these exhibits. Many books hitherto unnoticed on the shelves were thereby brought to the attention of the public. Incidentally as the books were allowed to circulate at the time, it somewhat increased the circulation in those subjects.

GOOD BOOK WEEK: — Co-operating with the League of Library Commissions and the Boy Scouts of America, Good Book Week was observed December 4–9, with an exhibition of Children's books.

"This campaign of publicity was to stimulate a more lively interest in the Public Library and to make available to parents the help they needed in selecting books as Christmas gifts for their children."

Realizing that the choice of books for children should be more conscientious than most people make it, and that the ephemeral story is quickly read and as quickly forgotten and should not displace in a child's own bookcase the book of permanent value, we felt that the books themselves would emphasize this fact better than the Christmas list which we have published in former years in the *Star*. Attractive posters aided in drawing attention to this exhibit. This exhibition elicited so much favorable comment that we displayed the next week a collection of books appropriate for Christmas gifts for "Grown-ups."

WORK WITH SCHOOLS: — The high school pupils continue to use our books that are on the "List required for Home Reading." The purchase of attractive editions of some of the children's classics has proved an incentive to many to read better books for "Book reports." The increased reference work done in the grades has necessitated the purchase of more encyclopedias for the children's room.

STAFF: — In March Miss Brookings, our valued and faithful assistant, resigned to be married. Our student assistants, the Misses Hudson and Mason, became assistants and, after attending Simmons College Summer Library School, were added to the permanent staff.

GIFTS: — The largest gift this year was received from Mr. C. F. A. Siedhof, nearly two hundred volumes from the library of his father, the late Professor Siedhof. Included in this collection were the earlier volumes of the famous English Dictionary edited by Murray and published by the Oxford Press. Sets of Goethe, Schiller, Lessing, etc., in German, a welcome addition to our collection of books in foreign languages. Translations of the classics and many interesting and valuable books on literature and art, also volumes of music. A bust of Cervantes and numerous photographs of artists, musicians and various subjects.

Another gift of interest was a set of books written by the late Charles A. Conant, a native of Winchester, presented by the Rev. Frederick H. Page of Waltham. Included in this set were the two which gave Mr. Conant his international reputation, viz: "Modern Banks of Issue," and "History of Money and Banking." A good beginnng for a collection of books by Winchester authors.

A lithograph of Longfellow and a bust of Emerson were received from Mrs. John N. Mason.

Books and phamphlets were also received from

Dr. Albert F. Blaisdell,	Mr. Hudson Maxim,
Mrs. George L. Huntress,	Rev. Charles L. Mitchell,
Rev. Martin D. Kneeland, D. D.	Miss Anne Neis
Mr. Edwin N. Lovering,	Sir Gilbert Parker

United Shoe Machinery Co.

Bulletins, catalogues and reports from numerous colleges, libraries and various sources.

CIRCULATION: — Our growth in circulation continued from January to June when the Infantile Paralysis developed. As this disease spread throughout the state the circulation in our children's department greatly diminished. Long before there were any cases in town many parents had ceased to allow their children to come to the Library. It may be reassuring to report that in no instance were our books in the homes of those suffering from the disease. With the return of cooler weather the circulation rapidly turned toward the high mark of last year.

See in the Statistics, Table 1, Record of Adult circulation, Table 2, Four year record of Juvenile circulation.

PHOTOGRAPHS: — Our membership in the Library Art Club entitled us to the following exhibitions:

Bridges	War V
Venice VII	New York
Longman's pictures	Belgium I
Decorative art	Buckingham Palace I
Verona I	Lumbering

AMERICAN LIBRARY ASSOCIATION FORM FOR LIBRARY STATISTICS

Annual Report for the Year ending December 30, 1916

Population served	10,000
Terms of use	Free
No. days open during year	304
Hours open each week for lending and reading	
Winter, Sept.—May	39
Summer, June — August	24½

	Adult	Juv.	Total
No. vols. at beginning of year	18,436	2,932	21,368
No. vols. added during year by purchase	576	185	761
No. vols. added during year by gifts	226	4	230
No. vols. added during year by binding	34	3	37
No. vols. lost or withdrawn during year	38	197	235
Total number of vols. at end of year	19,234	2,927	22,161
No. vols. fiction lent for home use	27,850	13,688	41,538
Total no. vols. lent for home use	40,817	16,871	57,688
No. borrowers registered during year	727	133	860
Total no. registered borrowers	4,509	1,667	6,175

No. of newspapers and periodicals currently received:		
Titles		75
Copies		84
Receipts from Local taxation		$4,300
Endowment funds — Income of funds allowed to accumulate —		
Fines — Transferred to revenue		$ 249.00
Payments for		
Books	$ 1,046.59	
Periodicals	276.72	
Binding	276.18	
Salaries	1,896.20	
Other expenses	802.06	
		$ 4,297. 75

CIRCULATION

TABLE I. ADULT DEPARTMENT.

	1916	
Fiction	27,850	
Foreign books	449	
General works	20	
Philosophy	302	
Religion	247	
Sociology	998	
Science	462	
Useful Arts	512	
Fine Arts	461	
Music	365	
Sports and games	254	
Lit. and Language	1767	
Travel	1079	
Biography	850	
History	1115	
Periodicals	3986	
Total		40,817

TABLE II. JUVENILE DEPARTMENT

	1913	1914	1915	1916
January	1204	1105	1803	1949
February	1250	1274	1916	1794
March	1406	1925	2062	2330
April	1255	1427	1644	1622
May	1097	1035	1347	1351
June	669	735	1146	933
July	581	725	1009	763
August	635	781	1017	803
September	705	660	1131	786
October	1101	1008	1803	1244
November	1221	1661	2502	1760
December	1211	1773	2013	1536
	12335	14109	19393	16871

Total circulation for Adult and Juvenile, 1916. 57,688

CORA A. QUIMBY,

December 31, 1916. *Librarian.*

REPORT OF THE OVERSEERS OF THE POOR

The Board of Overseers of the Poor herewith present their report for 1916.

There have been 85 families or individuals aided from the office of the Board during the past year, including 320 persons.

We recommend an appropriation of $12,500 for the ensuing year to Dec. 31, 1917.

You are referred to the following detailed statement for the work of 1916.

COMPARATIVE STATEMENT

Year	Payments	Cash Received	Net Cost
1911	$7,109.93	$2,113.73	$4,996.20
1912	7,417.30	1,774.54	5,642.76
1913	8,200.75	2,044.12	6,156.63
1914	11,185.91	3,738.43	7,447.48
1915	10,449.89	3,750.28	6,699.61
1916	11,091.66	4,682.22	6,409.44

DR.

Appropriation	$10,500.00	
Refund	12.00	
Overdraft	579.66	
Cash receipts during the year	4,682.22	
		$15,773.88

CR.

By payments during the year	$11,091.66	
Amount to Revenue Account	4,682.22	
		$15,773.88

DETAILS OF ABOVE EXPENDITURES

Full support of two persons in institution	$ 270.60	
85 families or individuals, 320 persons	9,996.53	
General Expense and salary	824.53	
		$11,091.66

Cash received from:		
City of Boston	$ 741.30	
City of Somerville	4.00	
City of Lawrence	28.00	
City of Cambridge	298.67	
City of Woburn	1,112.00	
City of Medford	177.75	
City of Malden	42.10	
City of Quincy	13.50	
Sundries	3.00	
Town of Stoneham	368.88	
Town of Burlington	54.75	
Town of Hudson	51.25	
Town of Norwood	496.78	
Commonwealth of Massachusetts	1,290.24	
		$4,682.22

GEORGE H. CARTER,
BERNICE W. BILLINGS,
CHARLES F. McCARTHY, M.D.,

December 31, 1916. *Overseers of the Poor.*

REPORT OF THE OVERSEERS OF THE POOR IN CHARGE OF INCOME OF THE ASA FLETCHER FUND

DR.

Balance unexpended January 1, 1916	$2,648.72	
Income received during year 1916	2,097.39	
		$4,746.11

CR.

By payments during year 1916	$2,629.72	
Balance unexpended January 1, 1917	2,116.39	
		$4,746.11

DETAILS OF EXPENDITURES

Expended through Visiting Nurse Association	$ 360.00	
Expended for worthy people of Winchester	2,269.72	
Balance unexpended January 1, 1917	2,116.39	
		$4,746.11

GEORGE H. CARTER,
BERNICE W. BILLINGS,
CHARLES F. McCARTHY, M.D.

January 1, 1917 *Overseers of the Poor.*

THE TWENTY-THIRD ANNUAL REPORT OF THE COMMITTEE IN CHARGE OF THE ASA FLETCHER TRUST FUND

PRINCIPAL

No changes have been made in the Asa Fletcher Trust Fund during the year.

The investments are as follows: —

	Face Value	Cost
Deposit in the Winchester Savings Bank	$ 830.59	$ 830.59
Fifty shares Nashua & Lowell Railroad Corporation	5,000.00	10,951.25
One hundred shares Old Colony Railroad Company	10,000.00	18,268.50
Thirty-five shares Boston & Maine Railroad, preferred	3,500.00	5,460.00
Fifty shares Boston & Albany Railroad Company	5,000.00	11,367.76
One mortgage of real estate in Winchester	8,000.00	8,000.00
	$32,330.59	$54,878.10

INCOME ACCOUNT

DR.

Dividends on 50 shares Nashua & Lowell Railroad Corporation		$ 450.00
Dividends on 100 shares Old Colony Railroad Company		700.00
Dividends on 50 shares Boston & Albany Railroad Company		437.50
Interest on Mortgage note		400.00
Interest on deposit in Winchester Savings Bank		33.54
Interest on income in Winchester Trust Company		24.37
		$2,045.41

CR.

Paid box rent in safe deposit vaults	$ 5.00	
Transferred to Town Treasurer, for Overseers of the Poor, and made subject to their order, for disbursement by them in accordance with the provisions of the will of Mr. Fletcher	2,040.41	
		$2,045.41

ALFRED S. HALL,
DAVID N. SKILLINGS,
VINCENT FARNSWORTH,

Winchester Trustees of the Asa Fletcher Fund.

December 30, 1916.

REPORT OF THE PLANNING BOARD

As most persons are doubtless aware, the Planning Board is solely an advisory body, without possessing the power to enforce its recommendations. And it is well that such should be the case, at least until more extended experience shall indicate the lines along which positive authority may wisely be conferred upon it. In the meantime the Planning Board may exercise a helpful influence on the current undertakings and future development of the town. With a tenure of office that permits it to take long views and broad views, and freed from the responsibilities, as well as unaffected by the concentration of interest of membership in a department engaged in the active conduct of one or another of the town services, this Board can express its judgment upon a great variety of problems without bias and without prejudice.

Its counsel may be helpful in the laying out of new streets for the opening up of large areas, in the establishment of building lines on existing streets, in anticipating future needs of parks and playgrounds, in safeguarding the community, through proper housing regulations, against an unhealthy congestion of the population, in an oversight of new public buildings which are to serve coming generations no less than our own; in short, helping in every way to make Winchester a healthful, attractive, and beautiful town in which to live.

In carrying out this function the Planning Board has endeavored to study the future needs of the Town, and to influence the lines along which the Town should develop. The Board has been surprised, however, by the number of matters which seem to call for immediate attention and study. The Board of Selectmen, acting in their official capacity also as the Board of Survey, have sought the co-operation and advice of the Planning Board in a number of instances and we feel that the Planning Board is thus enabled to carry out its function in the spirit intended by the Act constituting Planning Boards.

The Board was much gratified at the action of the Town in its annual meeting in 1916 in adopting the essential recommen-

dations made in our report of last year, and thus securing by purchase areas in the centre of the town that will be more and more prized by the citizens as the town grows in population and density of settlement. In this connection the Board renews the recommendations made in the report of 1915 "that the shores of the Aberjona River and the waterways tributary thereto should be under public control" and expresses the hope that the citizens may, by studying all conditions pertaining to the matter, create a sentiment in favor of this very important feature in the development of the town.

In this connection there has been offered to the Town the opportunity to purchase at a price considered very reasonable by the Planning Board a lot of land with a frontage on Palmer St. of 564 ft., and 408 ft. on Wedge Pond, adjoining the lot of land already owned by the Town which extends approximately 800 ft. along the shores of the Pond. The area of the proposed purchase is 3 66/100 acres. We regard the location for playground as ideal. It could be used for this purpose for a few years without further expenditure, as the grades are such as to allow for base ball, tennis and foot ball. Land in this section is being increasingly taken up for residences, and it will soon be too late to provide proper open spaces for children to play. It has the added advantage of increasing the Town's ownership of lands bordering the Pond to about 1200 ft. The Board recommends the purchase of this lot of land and will have an article inserted in the warrant authorizing such action by the Town. The Park Board endorses and approves this suggested action.

BLOCK OR NEIGHBORHOOD PLANNING

One of the features that a large scale street map of the town shows very clearly is the amount of land in the town that sooner or later will naturally come into the market for sub-division. In numerous cases the land located within the boundaries of two or more streets may be owned by different individuals who have little or no idea of a proper sub-division for development and with no particular hold upon the other owners in the same block. In the sub-division and introduction of new

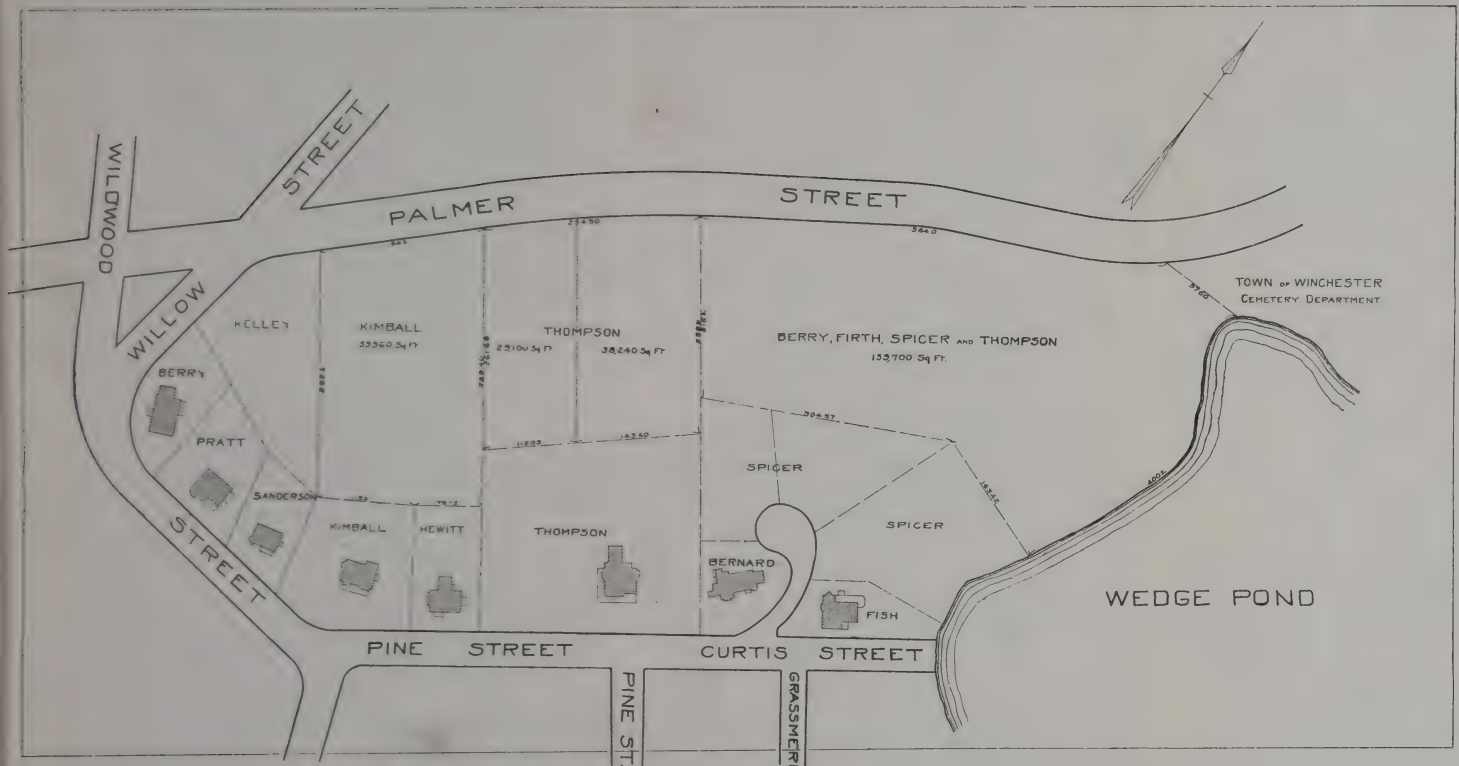
WILDWOOD
STREET
PALMER
STREET
WILLOW
STREET
KELLEY
KIMBALL
33360 Sq Ft
THOMPSON
25100 Sq Ft
38,240 Sq Ft
BERRY, FIRTH, SPICER AND THOMPSON
133,700 Sq Ft.
TOWN OF WINCHESTER
CEMETERY DEPARTMENT
BERRY
PRATT
SANDERSON
KIMBALL
HEWITT
THOMPSON
SPICER
SPICER
BERNARD
FISH
WEDGE POND
PINE STREET
CURTIS STREET
PINE ST.
GRASSMERE

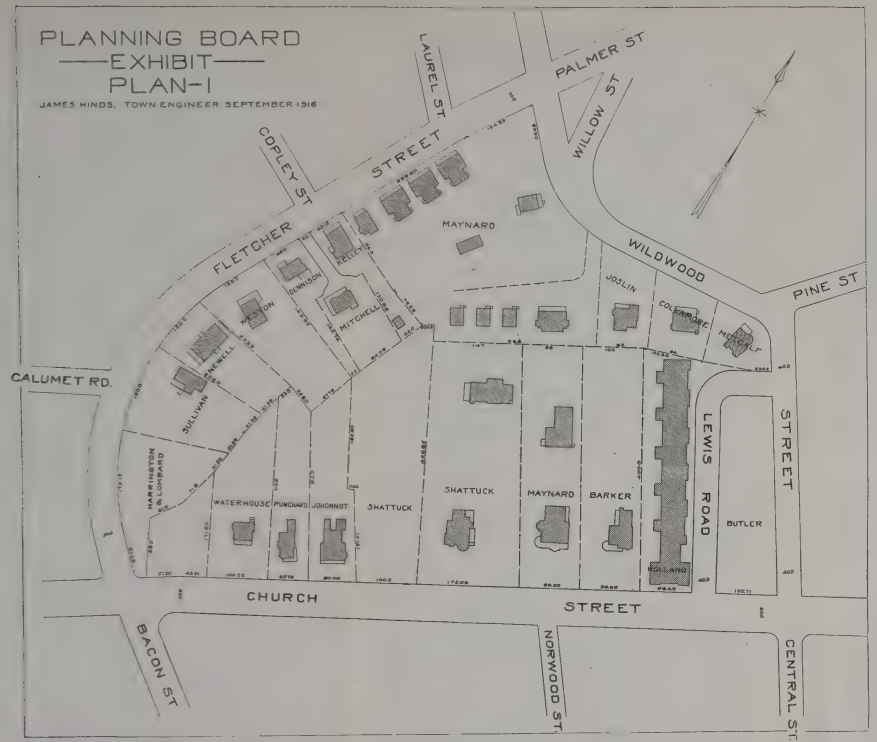
PLANNING BOARD
EXHIBIT
PLAN-1
JAMES HINDS, TOWN ENGINEER SEPTEMBER 1916
LAUREL ST
PALMER ST
WILLOW ST
COPLEY ST
FLETCHER STREET
MAYNARD
WILDWOOD
PINE ST
CALUMET RD.
JOSLIN
COLEMAN
MITCHELL
KELLEY
BENNISON
MITCHELL
SULLIVAN
CRAWELL
HARRINGTON & LOMBARD
WATERHOUSE
PINCHARD
JOHONNOT
SHATTUCK
SHATTUCK
MAYNARD
BARKER
LEWIS ROAD
HOLLAND
BUTLER
STREET
CHURCH
STREET
BACON ST
NORWOOD ST
CENTRAL ST

PLANNING BOARD
EXHIBIT
PLAN-2
JAMES HINDS TOWN ENGINEER SEPTEMBER 1916
LAUREL ST
PALMER ST
WILLOW ST
COPLEY ST
FLETCHER STREET
MAYNARD
WILDWOOD
PINE ST
CALUMET RD
JOSLIN
COLEMAN
MITCHELL
KELLEY
BENNISON
MITCHELL
SULLIVAN
CRAWELL
SUGGESTED ROAD
LOT 1
LOT 2
LOT 3
LOT 4
LOT 5
LOT 6
LOT 7
LOT 8
LOT 9
LOT 10
LOT 11
LOT 12
LOT 13
LOT 14
LOT 15
LOT 16
WATERHOUSE
PINCHARD
JOHONNOT
SHATTUCK
SHATTUCK
MAYNARD
BARKER
HOLLAND
LEWIS ROAD
BUTLER
STREET
CHURCH
STREET
BACON ST
NORWOOD ST
CENTRAL ST

streets it is essential that the different owners be brought together for a common purpose; to wit, to see that any action that may be taken shall be such as to build up and conserve the values of the particular block or neighborhood under consideration.

If the block were owned by a single individual we may be sure that in any sub-division he would be careful to improve the values of the whole block and would feel keenly the responsibility resting upon him to make every move conserve and improve the values. The work of the Board of Survey is comparatively simple in this last case; in the former, however, it is particularly trying and requires a most careful study of the situation and the cooperation and good faith of the individual owners to insure the working out of a solution that will be mutually satisfactory, and where the gains will more than offset the concessions that necessarily must be made in the interest of all.

With the foregoing in mind the Planning Board through the Town Engineer arranged a conference with owners of the real estate bounded by Wildwood, Fletcher and Church Streets which would be affected by the development of the back or interior land of this block. In this area the lots on Church Street were originally very deep, with the houses set well back from the street line. As the town has developed and land values have increased in this section the tendency has been to reduce the area of individual lots with less set-back. The present deep lots are not at all uniform in area, depth, or outline, and the further sub-division of any one lot without any reference to the adjoining land or the block as a whole might and in all probability would be of injury to the section.

Plan I shows the present ownership and location of buildings.

Plan II is the suggested layout drawn by the Town Engineer and presented at the conference.

Sixteen new lots are provided for, each facing on the new forty foot street entering the rear land from Wildwood Street and ending at Fletcher Street. In order that foot traffic seeking Church Street may be served, provision is made for a twelve-foot path running from about midway between either end of the new street to Church Street.

These lots are of a depth varying from 95 feet to 130 feet, and with a frontage of from 51 feet to 131 feet. There are no obstacles to proper drainage, and sewer connections are entirely practicable. To make such a development a success would require the cooperation of several of the abutting owners in adjusting the new lot lines, as in several cases the new suggested lots are made up of small parcels under different ownership.

BUILDING LINES

The Board early in the year appointed a sub-committee to consider the establishment of building lines in relation to the future needs of the streets and has considered this committee's report at several meetings and come to the following conclusions.

We believe there should be three types of streets, from which, of course, some variation would be expected.

1. Main Thoroughfares.

These streets are intended to carry six lines of vehicles, that is, double tracks for electric cars, and two lines of vehicles on either side of the car tracks. For this purpose is recommended a minimum width of 84 feet consisting of a roadway of 60 feet and sidewalks of 12 feet each (divided into sidewalk and loam space).

The following streets are recommended as main thoroughfares:

Church Street. The present width is 50 feet from the Centre at the railroad tracks to Pine Street, and 60 feet from Pine Street to Cambridge Street. The building line already established will provide the maximum width recommended for a main thoroughfare.

Main Street. The present width is 60 feet its entire length. The building line already established from Converse bridge to the Centre at the railroad track will provide 10 feet more.

The Board strongly recommends the placing of a 12 foot building line on both sides of the street its entire length, excepting that part of the street from Elmwood Avenue north of the Centre to the Mystic Valley Parkway south of the Centre.

Mt. Vernon Street. From the railroad tracks at the Centre to Washington Street. The present width is 55 feet. The

Board strongly recommends the placing of a 15 foot building line on both sides of the street, excepting that part of the street from Winchester and Converse Place to the Centre at the railroad tracks.

Washington Street. From Mt. Vernon to Forest Street. The present width is 60 feet from Mt. Vernon to Lebanon Streets and 50 feet from Lebanon to Forest Streets. We recommend the placing of a 12 foot building line on both sides of the street from Mt. Vernon to Lebanon and a 17 foot building line on both sides of the street from Lebanon to Forest Streets.

Forest Street. From Washington Street to the Stoneham line. The present width is 50 feet. We recommend the placing of a building line 17 feet on both sides of the street, *but not this year.*

Cambridge Street. The present width is 60 feet from the Arlington line to a distance of about 1000 feet, and 50 feet for the remaining portion. We recommend, *but not this year,* the placing of a building line to allow for a future width of 84 feet.

We believe that the recommendations for immediate action will result in adequate provision for the future needs of the two most important thoroughfares of the town, namely, (1) Church St. from Cambridge Street to the railroad tracks, Mt. Vernon Street from the railroad tracks to Washington Street, and Washington Street, from Mt. Vernon Street to Forest Street, and (2) Main Street, from the Medford line to the Woburn line.

2. Secondary Thoroughfares.

These streets are intended to carry four lines of traffic and no car tracks, and for this purpose is recommended a minimum of 60 feet, divided into a roadway of 40 feet and sidewalks of 10 feet each (part sidewalk and part loam space).

The streets with their present widths recommended as secondary thoroughfares are:

Bacon Street. 49.5 feet.
Swanton Street. 50 feet.
Highland Avenue. 60 feet.
Cross Street. 50 feet.

Everett Avenue. 50 feet.

Grove Street. 45 feet.

Mt. Vernon Street. From Washington to Highland Avenue, 45 feet.

Pond Street. 40 feet.

Washington Street. From Mt. Vernon to Main Streets, 50 feet.

No recommendations for the immediate establishment of building lines on these streets are made.

3. Residential Streets.

These streets are intended to carry three lines of traffic and for this purpose a minimum of 40 feet is recommended, divided into a roadway of 28 feet and sidewalks 6 feet each.

The division into roadway and sidewalk space as set out above is suggested only for the ultimate development of the streets. Until this development is reached, future main thoroughfares may well have now for roadway only 30 or 40 feet, and the rest of the space divided into park strips and narrower sidewalk reservations than will be necessary for its future development.

We believe it should be the policy of the Board of Survey to allow no street in Winchester to be narrower than 40 feet save under the most exceptional circumstances, as in the case of a short residential street which, because of physical conditions, cannot possibly be extended. Even in such a case the width should be not less than 30 feet, and there should be a building line of ten or fifteen feet established on either side, property owners waiving damages.

BUILDING LINE POLICY

Having in mind that building lines are useful not only to provide a flexible street which can be widened more easily as necessity demands, but (a) to provide a view unobstructed by buildings at curves or turns where the streets are otherwise wide enough for travel; (b) to prevent a threatened undesirable building development; and (c) to prevent fire hazards on narrow streets, we believe that it should be the policy of the Town: (1) to accept no street as a public street without dedication of a building line; (2) on accepted streets which are of adequate

width for traffic conditions to establish a building line where a petition for such a line and a waiver of damages is filed by substantially all the property holders on the street.

It is worth while calling attention to the functions of the Board of Survey, under Chapter 191 of the Acts of 1907. In carrying out their functions of passing on plans of streets and ways as laid out by the owners of land, *they may prescribe rules and regulations in accordance with which such plans shall be prepared* (Sec. 2). This certainly gives the board the power to establish a policy in regard to street widths, cross-sections of streets, grades and building lines, and it is submitted that hearings before the Board of Survey would be more expeditious and plans by private owners could be made with less expense if such regulations were made.

THE BOARD OF SURVEY ACT

The Planning Board has assisted the Board of Survey in the consideration of plans for the subdivision of land and has attended several hearings when these plans were discussed. Since comparatively little is known of the operation of the Board of Survey, although the work is of great importance both to land owners and to the Town, and has greatly increased in volume in the last two years, it has been thought best to call the attention of the citizens to the principal features of the legislation known as the Board of Survey Act.

Chapter 191 of the Acts of 1907 creates a Board of Survey for towns and constitutes the Selectmen as such Board. Winchester adopted the act in 1908.

The act provides:

SECTION 2. "Any person or corporation desiring to lay out, locate or construct any street or way in any town which accepts the provisions of this act, after the date of such acceptance, **shall,** before the beginning of such construction, submit to said board of survey suitable plans of such street or way, to be prepared in accordance with such rules and regulations as the board may prescribe. . . . . .

Developers *must* submit plans. The penalty of their refusing is found in Section 4 of the Act:

"If any person or corporation shall hereafter open for public travel any private way the location, direction, width and grades of which have not previously been approved in writing by the board of survey in the manner provided for in this act, then neither the town nor any other public authority shall place any public sewer, drain, water pipe or lamp in, or do any public work of any kind on, such private way so opened to public travel contrary to the provisions of this act: provided, however, that these provisions shal not prevent the laying of a trunk sewer, water or gas main, if it be required by engineering necessities."

So far the machinery of the legislation is set in motion by petition of the land owner, but in section 3 of the act the Board is given the right to have plans made on its own initiative.

"The board of survey shall from time to time cause to be made under its direction plans of such territory or sections of land in any town which accepts the provisions of this act, as the board may deem advisable, showing thereon the location of such street or ways, **whether already laid out or not,** as the board shall be of opinion that the present or future interests of the public require or will require in such territory, showing clearly the direction, width and grades of each street or way."

The Board of Survey has already found that plans of land offered for approval can be considered to advantage only in connection with a larger tract, and has in this connection used to advantage and to the profit of the Town the power given in Section 3.

The act gives the Town a measure of control over the subdivision of private land where one or more streets are necessary parts of the subdivision. Before the legislation was passed the Town, to be sure, had in theory some control over its street lay-out, because of the right to accept or reject private ways as and for public streets; but this right, except in a few cases, did not prevent the kind of development which produced streets that were too narrow, or that had no connection with the rest of the street system, or that did not go through, that is, dead end streets; in short, streets which were calculated only to profit the developer by giving him the maximum number of lots for sale out of his tract, and which were a burden for the Town to maintain. The control given by the Board of Survey Act is most essential to the orderly development of the Town, and it is clearly right that the Town which has forever the obligation to maintain the streets, the water, sewer and lighting systems, should control the location of the streets, rather than

the land owner or developer whose interest, necessarily short lived at most, is primarily in the marketing of the land as soon as possible and letting someone else pay the taxes on it.

The Board of Survey does not in any way physically lay out a street. It merely approves or rejects the plans for such a layout. The actual layout of the street is done under either the Highway Act, Chapter 48 R. L., or the Betterment Act, Chapter 50 R. L.

Winchester has uniformly used the Highway Act in establishing its streets. In the ordinary case the Selectmen are called upon to accept a street only after it has been constructed and very often has been used for some time as a private way. Thus the Town incurs no financial obligation either by taking land for the street or for its first construction. The owners of the land convey to the Town either a fee or an easement for a highway and in return the Town maintains the street as a public way.

The Betterment Act is used by several towns in the metropolitan district as the regular method of establishing streets and by several towns it is used in special cases. The procedure is about the same as in the Highway Act, except that any special benefit to the properties adjoining the new street over and above the general benefit to all property in the town is recognized by giving the Town a right to levy a special assessment against the properties thus specially benefited. The assessment cannot exceed one-half of the adjudged benefit.

In the Highway Act where owners claim land damages, the special benefit is recognized but only as one of the factors in determining the net amount to be awarded. Suppose the land damage is estimated at $200 and the special benefit at $100, the net damages awarded would be $100. But under the Betterment Act the amount awarded would be $200 and the land owner would be assessed specially up to one-half of the benefit, or $50.

It at first appears that the Town loses under the Betterment Act, but it might well happen that only the property on one side of the new street had claim for damages because of land taken. Under the Highway Act only this property would pay for the special benefit received, for the act does not recognize a special benefit except as a factor in determining net damages. Thus the property on the other side of the street which would not

have any claim for damages would pay no assessment, although the benefit to it would be as great as the property on which assessment was levied. It is the unfairness of such a situation which the Betterment Act was intended to remedy. It requires all property specially benefited, whether awarded damages for land taken or not, to pay a special assessment.

The Town has a right to expect that for the considerable benefit of a public street and its maintenance by the Town as a public way, land owners will be glad to continue to give land and to pay for the first construction of the street; but circumstances have already arisen where the development of the town has reached the more intensive stage which make it necessary to consider the use of the Betterment Act.

GOVERNMENT BUILDING

In its efforts to insure the fulfilment of the wishes of the Town regarding the location of the new Post Office Building, the Planning Board has had the valuable assistance of Howard D.Nash, Esq., and of the Hon. Frederick W. Dallinger, M.C., and herewith desires to record its appreciation of their services.

Mr. Dallinger has also been untiring in his efforts to procure for the Town the design of building that shall be appropriate as well as architecturally harmonious with buildings recently erected in the Town.

A member of the Planning Board has recently returned from Washington where, in company with Mr. Dallinger, he visited the Treasury Department, and examined the plans of the proposed building. We have suggested certain changes in elevation and setting which we feel will improve the architectural effect with relation to the other public buildings in the immediate vicinity.

PRESTON POND,
CHARLES F, A. CURRIER,
ARTHUR W. DEAN,
FRANK E. ROWE,
FLAVEL SHURTLEFF,

Winchester Planning Board.

REPORT OF THE COMMITTEE ON TOWN GOVERNMENT

To the Town of Winchester:

At the Annual Town Meeting for the year 1916, this Committee, appointed in March 1915, reported through its Chairman, that in accordance with the vote of the Town it was carefully studying and considering "the subject of our Town Government and all matters relating to the administration of the prudential affairs of the Town," that by reason of the time and study requisite to adequately investigate and report upon the questions committed to it, it was not possible for the Committee to submit its recommendations to the meeting then in session. The Committee in accordance with its intention as expressed in this preliminary report, has continued its work and in November of 1916 it submitted to the citizens of the Town the outline of a proposed Act of the Legislature.

We were charged with the duty of reporting upon the advisability of making any change or changes in the form of our Town Government. The provisions of the proposed Act so submitted embodied the conclusions of the Committee as to such changes as were in its judgment advisable. Upon the publication of this draft the Committee invited suggestions from all citizens as to additions thereto, changes therein, or eliminations therefrom and held a public meeting in the Town Hall for the like purpose. The Committee has also through the *Winchester Star* and by conferences and correspondence with associations and individuals, explained the reasons for its recommendations' All suggestions received have been laid before the Committee, and careful consideration has been given to each. As a result certain changes have been made in the original draft of the Act and the final conclusion of the Committee is herewith presented as shown in the form hereto annexed.

While the text of the Act is self-explanatory it should perhaps be said that its whole object is to insure the greatest possible efficiency in the administration of our Town affairs. Under our

present system the voters are called upon each year to elect at least twenty officials. While we have been particularly fortunate in the past in obtaining competent and able men for these positions, there is always the very real danger that some office may be filled by an incompetent or possibly a dishonest man, for whose retirement or removal no immediate and efficient means exist, as our Government is now constituted. It is safe to say that the great majority of voters in Winchester have little or no acquaintance with candidates for the various offices or knowledge of their fitness. Present conditions unnecessarily limit the number from whom our Selectmen can be chosen. Mental ability alone is not a sufficient qualification for the office. He who now seeks to serve the Town in this capacity must also be prepared to make and be able to make great personal sacrifice. The Board is charged with the performance of manifold duties, many full of petty detail, and in the exercise of which it is or may be more or less hampered by overlapping powers of other Boards or officers. The whole trend of modern thought in Civic Government as well as in business affairs is to secure efficiency by placing responsibility upon a small number of managing officials. It is the belief of your Committee that if the plan now suggested by it is adopted, and as a result the citizens at each annual election are called upon to elect only members of the Board of Selectmen, members of the Finance Committee, and members of the School Committee, their attention will be so centered upon the qualifications of the candidates for these offices that no inefficient or improper person can be chosen. After the first election the number of offices to be filled should never exceed six in any one year. It is further the belief of your Committee that with the removal of the necessity of attending to much detail many citizens whose counsel and assistance would be of the highest value to the Town would be willing to serve upon these boards. Many such men have in the past declined so to do by reason of the impossibility of giving up the necessary time from their own daily work to efficiently discharge the duties of the office. This result we believe would be accomplished by the appointment of a paid executive who shall devote his whole time to the superintendence of the activities of such departments of the Town as may be committed to his

charge by the Selectmen. Such official is frequently spoken of as a Town Manager. This is perhaps an unfortunate term in that it implies that the person so appointed is to manage the Town. The contrary is quite true. The management of the Town rests in the elected officers, that is, the Selectmen, and the Finance Committee in its advisory capacity. As against these direct representatives of the people, elected by them, the Executive is without power. He is to carry out their instructions. He would fairly better be termed General Superintendent. The Committee is convinced that the citizens need have no fear that any person appointed to this office will in any way unduly interfere with the management of Town affairs, provided it will elect strong, able and efficient men as Selectmen for they are in reality the directors of all our public activities.

Upon these men so chosen by the voters is placed the high responsibility of appointing officers to perform the executive work in the various departments of the Town. Such appointees are subject to the Board and efficient means for their removal from office are provided, should they prove unsuitable. Your Committee is convinced that the citizens may safely rely upon any men elected by them to boards which have appointive powers, to exercise such power conscientiously and ably and that the danger of an improper man being clothed with the power of an important office will be greatly diminished. The movement toward securing greater efficiency in the management of Town and City affairs is by no means local; it is State-wide, and almost Nation-wide. Thoughtful men everywhere are recognizing the necessity of improvement. The proposed Legislative Act now submitted by your Committee is the result of the study and comparison of many plans and of correspondence with persons who have devoted themselves to the study of Civics.

In submitting to the citizens the proposed Act the Committee said (in effect): "In reading this proposed Act the voters should observe,

1. It does not do away with Town Government by the Town. The voters in Town Meeting assembled are still the supreme authority.

2. It does not allow the Town Manager to over-ride

the elected officers of the Town. He is subordinate to them and under their supervision and control.

3. It does not permit the Town Manager to exercise arbitrary authority over the heads of departments. Each and all of them have the right of direct appeal to the Board of Selectmen which acts as the determining body as the Board of Directors of the affairs of the Town.

The proposed Act does,

1. Concentrate authority in the hands of a few elected officers of the Town.

2. Place immediate control of administration of all departments in one responsible head, thus preventing interference and friction.

3. Relieves the Selectmen of much petty administrative work, leaving them free to devote their time to broader and larger questions."

As these statements are not embodied in any formal report to the Town the Committee feels that it is well to repeat them here.

Your Committee has endeavored to faithfully perform the duty imposed upon it by the Town. It has carefully studied and considered the subject of our Town Government and all matters relating to the administration of the prudential affairs of the Town. Pursuant to the further duty imposed upon it of submitting its recommendations, it now reports that in the judgment of its members the Town should authorize a proper Committee to present to the General Court of 1917 a petition that an Act be passed in the form hereto appended, or to take such further action in regard to the subject as will enable the Town at a special election to be held at a time designated to so change its form of Town Government that the provisions relative to the same included in the proposed Act herewith submitted may be adopted and become effective not later than the year 1918. All

the members of the Committee who served join in this report. We regret that Mr. Lewis Parkhurst was unable, by reason of pressure of other duties, to act with the Committee. The vacancy thus caused in our membership was not filled.

Respectfully submitted,

ARTHUR H. RUSSELL,

Chairman.

HARRY K. CLARKE, *Secy.*
WILLIAM D. RICHARDS
ELBRIDGE K. JEWETT
DENNIS F. FOLEY
JAMES W. RUSSELL, Jr.
CHARLES N. HARRIS
JAMES NOWELL
PRESTON POND
ROBERT B. METCALF
ADDISON R. PIKE
RALPH E. JOSLIN
FREDERIC S. SNYDER
CHARLES T. MAIN

December 31, 1916.

AN ACT TO CHANGE THE TIME OF HOLDING THE ANNUAL MEETING OF THE TOWN OF WINCHESTER, TO ENLARGE THE POWERS AND DUTIES OF THE SELECTMEN, TO ABOLISH CERTAIN OFFICES, AND TO PROVIDE FOR THE ADMINISTRATION OF TOWN AFFAIRS.

TITLE I

TOWN MEETINGS

Section 1. Date of Annual Town Meeting
Section 2. Time and Method of considering Warrant
Section 3. General Provisions applicable to Town Meetings

TITLE II

TOWN OFFICERS

ART. I. ELECTIVE TOWN OFFICERS

Sections 4—5. Selectmen
Sections 6—12. Finance Commission
Sections 13—14. School Committee

ART. II. APPOINTIVE TOWN OFFICERS

Section 15. Town Clerk
Section 16. Treasurer and Collector
Section 17. Auditor
Section 18. Assessors
Section 19. Board of Relief
Section 20. Board of Health
Section 21. Library Trustees
Section 22. Planning Board
Section 23. Constables
Section 24. Town Manager
Section 25. Powers and Duties of the Town Manager

ART. III. GENERAL PROVISIONS RELATIVE TO TOWN OFFICERS

Section 26. Plurality of Officers Regulated
Section 27. General Powers and Duties
Section 28. Tenure of Office
Section 29. Resignation of Town Officers
Section 30. Removal of Appointive Officers
Section 31. Appointment of Temporary Officers
Section 32. Salaries and Compensation
Section 33. Chairmen
Section 34. Town Officers to Receive no Gifts or Bonus

TITLE III

EFFECT OF ACT

Section 35. Acceptance of Act
Section 36. Duty of Town Officers to Carry This Act into Effect
Section 37. Continuation of Existing Officers until Successors Qualified
Section 38. Existing Rights Preserved
Section 39. Repeal
Section 40. Date of taking Effect

Be it enacted, etc., as follows:

TITLE I

TOWN MEETINGS

Date of Annual Town Meeting

Section 1. The annual meeting of the town of Winchester shall be held on the fourth Monday in January of each year, beginning with the year nineteen hundred and eighteen.

Time and Method of Considering Warrant

Section 2. Consideration of all articles in the warrant for the annual meeting, except those for the election of officers, for voting on the question whether licenses for the sale of intoxicating liquors shall be granted in said town and for submitting to the voters any other matter for which official ballots are required to be used, shall be postponed to forty-five minutes past seven o'clock in the afternoon of the day of the annual meeting.

General Provisions Applicable to Town Meetings

Section 3. Except as herein otherwise provided, all existing general laws, and all such laws hereafter passed, relative to the appointment of election officers, relative to the calling, holding and conduct of town meetings and town elections, or relative to the nomination of candidates to be voted for at town elections, shall apply to the town of Winchester.

TITLE II

TOWN OFFICERS

ARTICLE I

Elective Town Officers

Selectmen

Section 4. At the annual town election in the year nineteen hundred and eighteen, the voters of the town of Winchester shall elect, by ballot, five selectmen, two of whom shall be chosen for the term of three years, two for the term of two years, and one for the term of one year; and, at each annual meeting thereafter, they shall elect, for the term of three years, either one or two selectmen, according as the term of one or two selectmen is about to expire. Should a vacancy occur in the office of selectmen, the remaining selectmen shall within fourteen days thereafter, call a town meeting to fill it for the residue of the term. If, however, it occurs on or after the first day of November, and if as many as three selectmen remain in office, it shall not be filled until the next annual meeting.

Transfer of Powers and Abolition of Offices

Section 5. Upon the election and qualification of said five selectmen, as provided in section four, all the powers, rights, duties and liabilities conferred or imposed by general laws, or by special laws relating to the town of Winchester, or by the by-laws of said town, upon the water and sewer board, the park commissioners, the cemetery commissioners, the overseers of the poor, the surveyors of highways, and the tree warden shall be transferred to, and conferred and imposed upon the selectmen. Thereupon, the offices of water and sewer board, park commissioners, cemetery

12 commissioners, overseers of the poor, surveyors of high-
13 ways and tree warden shall be abolished in the town of
14 Winchester. In acting as cemetery commissioners, how-
15 ever, it shall not be necessary for the selectmen, or a
16 majority thereof, to be owners of lots in Wildwood or
17 any other public cemetery, anything in section one of
18 chapter one hundred and forty-six of the acts of the
19 year eighteen hundred and eighty-nine to the contrary
20 notwithstanding.

Finance Commission

1 Section 6. At the annual town election in the year
2 nineteen hundred and eighteen, the voters shall elect, by
3 ballot, five voters of the town to be members of the fi-
4 nance commission, two of whom shall be chosen for the
5 term of three years, two for the term of two years and
6 one for the term of one year; and, at each annual meet-
7 ing thereafter, they shall elect, for the term of three
8 years, either one or two finance commissioners according
9 as the term of one or two of such commissioners is about
10 to expire. A vacancy in said commission shall be filled
11 in the manner provided in section four hundred and
12 twenty-nine of chapter eight hundred and thirty-five of
13 the acts of the year nineteen hundred and thirteen for
14 filling vacancies in a board consisting of two or more
15 members. Upon the election and qualification of the
16 finance commission first chosen after the acceptance of
17 this act, finance committee authorized by section two
18 of article two of the by-laws of the town of Winchester
19 shall be abolished.

Duties of Finance Commission

1 Section 7. The finance commission shall, annually,
2 on or before the thirty-first day of December, prepare
3 and publish with the warrant for the annual town meet-
4 ing, an estimate in writing of the probable amount re-
5 quired for the expenditures of the town government for

the next ensuing fiscal year, stating in detail the amounts of maturing bonds or notes, the amount required for interest or other outstanding indebtedness of the town and the amount necessary to be provided for each fund and department. It shall also, at the same time, prepare and publish as aforesaid an estimate in writing of the amount of income from all sources of revenue, and of the probable amount required to be levied and raised by taxation to defray all the expenses and liabilities of the town.. It shall consider such articles in the warrant for any town meeting as contemplate, directly or indirectly, the appropriation or expenditure of money, and shall report its recommendations thereon, in print, to said meeting. It shall have the same powers as the finance or appropriation committee to vote transfers from the reserve fund authorized by the provisions of chapter six hundred and forty-five of the acts of the year nineteen hundred and thirteen. It shall make an annual report, which shall be published as a part of the annual town report, setting forth the matters considered by it during the fiscal year preceding that in which the report is published, and making such recommendations as appear to be necessary or appropriate respecting the finances of the town and the measures to be taken with reference thereto. Three members of said commission shall constitute a quorum for the transaction of business.

Estimates and Information to be Given to Commission

Section 8. All officers, boards and committees of the town shall, annually, on or before the thirtieth day of November, submit to the finance commission in writing a detailed estimate of appropriations required for the administration of their respective boards, committees or departments during the next ensuing fiscal year, and shall, at any time, upon its request in writing, furnish to it all information in their possession relative to the administration of their respective boards, committees or departments.

Powers to Compel Attendance and Testimony of Witnesses

1 Section 9. The finance commission shall have pow-
2 er to require the attendance and testimony of witnesses
3 before it, and the production of all books, papers, con-
4 tracts or documents which may be necessary or material
5 to the performance of its duties or relevant to any
6 matter within the scope of such investigations as it is
7 authorized or required to make. Such witnesses may
8 be summoned in the same manner, and be paid the same
9 fees, as witnesses before police, district and municipal
10 courts. The chairman or any other member of the com-
11 mission may administer oaths or take the affirmations of
12 witnesses who appear before it. The commission may
13 prescribe reasonable rules for the despatch of its busi-
14 ness, for the conduct of hearings and the giving of testi-
15 mony before it. If any person so summoned and paid
16 shall refuse to attend, or to be sworn, or to affirm, or to
17 answer any question, or to produce any book, contract,
18 document or paper which is material to a matter under
19 consideration by the finance commission, a justice of the
20 supreme judicial court or of the superior court may, in
21 his discretion, upon application by said commission, com-
22 pel such person to give testimony before it, in the same
23 manner and to the same extent as before said courts.
24 Any failure to comply with an order of the court made
25 under the provisions of this section may be punished by
26 said court as a contempt thereof.

Obligation to Testify

1 Section 10. A person shall not be excused from at-
2 tending and testifying before the finance commission up-
3 on any subject upon which the commission may lawful-
4 ly summon witnesses and require testimony on the
5 ground that the testimony or evidence, documentary or
6 otherwise, may tend to criminate him or subject him to a
7 penalty or forfeiture; but he shall not be prosecuted or
8 subjected to a penalty or forfeiture for or on account of

any action, matter or thing concerning which he may so testify or produce evidence, except for perjury committed in such testimony.

Employment of Assistance

Section 11. The finance commission may employ such experts, counsel and other assistants and incur such other expenses as it may deem necessary, to an amount not exceeding three hundred dollars in any one year unless a larger amount shall be appropriated for that purpose by the town.

Investigation of Excessive or Invalid Claims

Section 12. If any pay-roll, bill or other claim against the town is presented to the selectmen or school committee, which they deem to be of doubtful validity, excessive in amount, or detrimental to the interests of the town, they shall refer it to the finance commission which shall forthwith investigate the matter and report thereon to the board or committee by whom it was referred; and pending their report, payment of said claim shall be withheld.

School Committee

Section 13. At the annual town election in the year nineteen hundred and eighteen, the voters shall elect, by ballot, five members of the school committee, two of whom shall be chosen for the term of three years, two for the term of two years, and one for the term of one year; and annually, thereafter, they shall elect, for the term of three years, either one or two members according as the term of one or two members is about to expire. A vacancy in the school committee shall be filled in the manner provided in section four hundred and twenty-nine of chapter eight hundred and thirty-five of the acts of the year nineteen hundred and thirteen

for filling vacancies in a board consisting of two or more members.

Powers and Duties of School Committee

Section 14. Upon the election and qualification of said five members of the school committee, all the powers, rights, duties and liabilities, except as hereinafter provided, which now are, or may hereafter be, conferred or imposed by law upon school committees shall be conferred and imposed upon the school committee so elected under the provisions of the preceding section.

ARTICLE II

Appointive Town Officers

Town Clerk

Section 15. The selectmen shall annually in February, beginning with the year nineteen hundred and eighteen, appoint a town clerk for the term of one year from the following first day of March; and shall, within thirty days after a vacancy occurs in said office, fill the same by appointment for the residue of the term. The town clerk shall, in addition to his duties prescribed by general laws, act as clerk, and keep the records of the board of selectmen, the assessors and the board of relief and perform such other duties as the selectmen may require of him. He may, in accordance with the provisions of section sixty-two of chapter twenty-five of the Revised Laws, appoint an assistant clerk. He may under the direction of the selectmen employ such clerical assistance as may be necessary for the proper performance of his duties, but he shall incur no expense therefor on behalf of the town in excess of the amount appropriated therefor.

Treasurer and Collector

Section 16. The selectmen shall annually in February, beginning with the year nineteen hundred and eighteen, appoint a treasurer and collector of taxes for the term of one year from the following first day of March; and shall, within thirty days after a vacancy occurs in said office, fill the same by appointment for the residue of the term.

Auditor

Section 17. The finance commission shall annually in February, beginning with the year nineteen hundred and eighteen, appoint an auditor for the term of one year from the following first day of March; and shall, within thirty days after a vacancy occurs in said office, fill the same by appointment for the residue of the term.

Assessors

Section 18. The selectmen shall, in February of the year nineteen hundred and eighteen, appoint three assessors, one of whom shall be appointed for the term of one year, one for the term of two years, and one for the term of three years from the first day of March of said year; and annually thereafter, the selectmen shall, in February appoint an assessor for the term of three years from the following first day of March; and may at any time appoint one or more assistant assessors for a term not exceeding one year. A vacancy in the board of assessors shall forthwith be filled by appointment for the residue of the term. Each assessor and assistant assessor shall, within seven days after his appointment, and before he enters upon the performance of his official duties, take the oath required by section sixty-eight of chapter twenty-five of the Revised Laws, except that he shall substitute the word — appointed — for the word "chosen"; and, if he neglects to take such oath within

the required time, the selectmen shall declare the appointment void and proceed forthwith to make a new appointment. The oath may be administerd by the chairman or any other member of the board of selectmen, and a record thereof shall be made in the records of the selectmen.

Board of Relief

Section 19. The selectmen shall, in February of the year nineteen hundred and eighteen, appoint a board of relief consisting of three persons, one of whom shall be appointed for the term of one year, one for the term of two years and one for the term of three years from the first day of March in said year; and annually thereafter, in February, the selectmen shall appoint a member of the board of relief for the term of three years from the following first day of March. A vacancy in the board shall be filled by appointment for the residue of the term. Women shall be eligible to appointment to the board. Said board, subject to the direction and supervision of the selectmen, shall perform the duties and exercise the powers of overseers of the poor and may employ one or more persons qualified by training or experience to act as agents or assistants.

Board of Health

Section 20. The selectmen shall, in February of the year nineteen hundred and eighteen, appoint a board of health consisting of three persons, one of whom shall be a registered physician, and one of whom shall be appointed for the term of one year, one for the term of two years and one for the term of three years from the first day of March in said year; and annually, thereafter, in February, the selectmen shall appoint a member of the board of health for the term of three years from the following first day of March. A vacancy in

the board shall be filled by appointment for the residue of the term.

Library Trustees

Section 21. The selectmen shall, in February of the year nineteen hundred and eighteen, appoint three library trustees, one of whom shall be appointed for the term of one year, one for the term of two years, and one for the term of three years from the first day of March in said year; and annually thereafter, in February, the selectmen shall appoint a library trustee for the term of three years from the following first day of March. A vacancy in the board of library trustees shall be filled by appointment for the residue of the term.

Planning Board

Section 22. The selectmen shall in February of the year nineteen hundred and eighteen appoint a planning board consisting of five persons, two of whom shall be appointed for the term of three years, two for the term of two years, and one for the term of one year; and, annually thereafter, the selectmen shall, in February, appoint for the term of three years one or two members of said board, according as the term of one or two-members thereof is about to expire. A vacancy in the board shall be filled by appointment for the residue of the term.

Constables

Section 23. The selectmen shall annually, in February, beginning with the year nineteen hundred and eighteen, appoint two constables, each for the term of one year from the following first day of March; and may, at any time, appoint as many additional constables as, in their opinion, may be necessary, who shall hold office during the pleasure of the selectmen.

Town Manager

Section 24. The selectmen shall, as soon as may be in the year nineteen hundred and eighteen, and from time to time thereafter as the office becomes vacant, appoint an agent who shall be known as the town manager. He shall be chosen irrespective of his political opinions and with particular reference to his professional or scientific education and training as well as to his administrative capacity and experience; and, at the time of his appointment he need not be a resident either of the town of Winchester or of the Commonwealth. He shall hold the office at the pleasure of the selectmen, and, during such time, he shall hold no other elective or appointive office nor shall he be engaged in any other business or occupation. He shall be, subject to the supervision, direction and control of the selectmen, the executive head of all departments of the town government, the control of which is by the general laws or by the provisions of this or any other special act relating to the town of Winchester vested in the board of selectmen, and he shall be responsible for their efficient administration. The Selectmen may from time to time delegate such executive duties to, or withdraw them from, the town manager as they deem expedient. Before entering upon the performance of his official duties he shall be sworn to the faithful performance thereof by the chairman of the selectmen or by the town clerk, and a record thereof made in the records of the selectmen or of the town clerk, as the case may be. He shall give bond to the town in such sum, with such conditions and with such surety or sureties as the selectmen may require and approve. The expense of procuring a surety company as surety on his bond shall be defrayed by the town. Pending the appointment of a town manager or the filling of a vacancy, the selectmen may employ a temporary town manager who shall have all the powers of a permanent town manager during a vacancy in the office and who shall be removable at the pleasure of the selectmen.

Powers and Duties of the Town Manager

Section 25. The duties of the town manager shall be:

(a) To organize, continue, or discontinue, such divisions or departments as the selectmen may from time to time determine; or, in default of such determination, as he himself may determine to be required for the efficient administration of town affairs.

(b) To have the supervision and control of all such divisions or departments as the selectmen shall prescribe, subject to the provisions of this act.

(c) To keep full and complete records of his official acts, and to publish a succinct and comprehensive report thereof in the annual town report.

(d) To keep the selectmen fully informed as to the needs of the town so far as they relate to such of its affairs as are under his supervision or control, and to make a full report to them on any matters relating to such affairs whenever they may so require.

(e) To submit to the selectmen, annually, on or before the thirtieth day of November, a detailed estimate in writing of the appropriations required during the next ensuing fiscal year for the administration of all divisions or departments under his supervision or control.

(f) To attend such regular meetings of the selectmen as he may deem expedient and such regular and special meetings as they may require, and to recommend to them the adoption of such measures as he may deem necessary.

(g) Except as otherwise provided by this act to make all appointments and fix all salaries and wages in the divisions or departments under his supervision or control which the selectmen may or are required to make or fix under the provisions of law or of the by-laws of the town of Winchester, subject to votes of the town heretofore or hereafter passed, but he shall make such appointments upon merit and fitness alone and irrespective of political opinion.

(h) To remove for sufficient cause any persons whom he is authorized to appoint or employ, except such as may be under the civil service rules of the Commonwealth, but not to remove superintendents or chiefs of divisions or departments, except after seven days' notice in writing to them and to the selectmen of the reason for the removal.

(i) To suspend forthwith from the performance of his official duties, if the public service so requires, a chief of division or department who has been notified of his removal.

(j) To have charge of, care for, and keep in repair, all buildings belonging to the town.

(k) To purchase all the supplies for every department of the town, except books for the public library, school books and school supplies.

(l) To examine or cause to be examined, with or without notice, according as he deems best, the affairs of any division or department under his control or the conduct of any officer or employee thereof.

(m) To perform such other duties consistent with his office as may be required of him by the selectmen.

ARTICLE III

General Provisions Relative To Town Officers

Plurality of Offices Regulated

Section 26. A member of the board of selectmen, of the school committee or of the finance commission shall, during the term for which he has been elected, be ineligible, either by election or appointment to any other town office except under a temporary appointment as provided by section thirty-one. The acceptance of the office of selectmen, school committee or finance commissioner by a person holding any appointive town office, shall of itself, operate as a resignation of the appointive office then held by him. Any person, except the town mana-

ger, who may be appointed by the selectmen to any town office under the provisions of the general laws or of this act, shall be eligible during the term of said office to appointment to any other town office.

General Powers and Duties

Section 27. All the officers, boards, committees or commissions of the town of Winchester whose election or appointment is authorized or required by this act shall have and enjoy all such powers, rights and privileges, and be subject to all such duties, liabilities and penalties, as now are or may hereafter be conferred or imposed by general laws upon similar officers, boards, committees or commissions, so far as they are not inconsistent with the provisions of this act.

Tenure of Office

Section 28. Selectmen, members of the school committee and members of the finance commission, whether chosen for a full term or to fill a vacancy, shall serve until their successors shall have been chosen and qualified; and all other officers, members of boards or committees, whether appointed for a full term or to fill a vacancy, shall serve until their successors shall have been appointed and qualified.

Resignation of Town Officers

Section 29. Any town officer may resign his office by filing a resignation thereof in the office of the town clerk, and such resignation shall be effective forthwith unless a time certain is specified therein when it shall take effect. The selectmen may however, under the provisions of the following section, remove an appointive town officer whose resignation is made to take effect in the future if they see fit so to do.

Removal of Appointive Officers

1 Section 30. The selectmen or the finance commis-
2 sion may for sufficient cause remove from office any
3 town officer whose appointment by them is specifically
4 authorized by this act. The reasons for such removal
5 shall be set forth in detail in the records of the select-
6 men, or of the finance commission, as the case may be,
7 and shall be forthwith communicated in writing to the
8 officer so removed, but the removal shall not take effect
9 until seven days after the vote therefor, although said
10 officer may be forthwith suspended from the perform-
11 ance of his official duties. If within said seven days,
12 he so requests, the selectmen or finance commission, as
13 the case may be, shall give him a hearing in which case
14 the removal shall not take effect until after a decision
15 in writing adverse to him is filed with the town clerk. If
16 the decision is favorable to him, and he has been sus-
17 pended, he shall be forthwith reinstated in his said office.
18 A decision by a majority of the selectmen or of the fi-
19 nance commission, as the case may be, shall be final.

Appointment of Temporary Officers

1 Section 31. If, by reason of removal from office,
2 or otherwise, a vacancy occurs in a town office, which
3 the selectmen or finance commission are authorized by
4 the provisions of this act to fill by appointment, the
5 selectmen or finance commission, as the case may be,
6 may, pending the permanent filling of such vacancy,
7 make temporary appointment to such office for a
8 period of not more than thirty days; and may, for suf-
9 ficient cause, renew such temporary appointment for a
10 further period of not more than thirty days. An officer
11 who is so temporarily appointed shall be subject to all
12 the requirements of law which apply to the permanent
13 incumbent of the office to which he has been so ap-
14 pointed.

Salaries and Compensation

Section 32. The town clerk, treasurer and collector, assessors and town manager shall receive such compensation for their services as the selectmen shall determine but not exceeding the amounts appropriated therefor by the town. The compensation of the auditor shall be determined by the town. Members of boards, committees or commissions shall receive no salary or compensation unless the town determines otherwise.

Chairmen

Section 33. The board of selectmen, the school committee and the finance commission shall, in February of each year, and the assessors, board of relief, board of health, library trustees and planning board shall, in March of each year, choose a chairman from their own number.

Town Officers to Receive no Gifts or Bonus

Section 34. No officer of the town of Winchester whose election or appointment is authorized by the provisions of this act shall, directly or indirectly, make a contract with the town, nor receive any commission, discount, bonus, gift, contribution or reward from, or share in the profits of, any contract with the town made by any other person or by a corporation, unless he shall immediately upon learning that such contract has been made or is proposed to be made give notice in writing to the finance commission thereof and of the nature of his interest therein and shall thereafter abstain from performing any official act on behalf of the town relative thereto. If it becomes the duty of any such officer of the town to make a contract on behalf of the town in which he would have a pecuniary interest, it may, if he is a member of a board or committee be made by the remaining members of said board or committee, if they are disin-

terested and impartial, and if he is a sole officer, it shall be made by such other town officer as the selectmen may delegate therefor. Any contract which shall be made in violation of the provisions of this section shall be avoidable at the election of the selectmen and finance commission acting jointly, and whoever violates the provisions of this section shall be punished by a fine of not more than one thousand dollars or by imprisonment for not more than one year or by both such fine and imprisonment.

TITLE III

EFFECT OF ACT

Acceptance of Act

Section 35. This act shall be submitted to the registered voters of the town of Winchester for acceptance at an election which shall be called by the selectmen for, and held on, the first Tuesday of October in the year nineteen hundred and seventeen. The vote shall be taken in answer to the following question which shall be printed on the official ballot: — Shall an act passed by the general court in the year nineteen hundred and seventeen entitled "An act to change the time of holding the annual meeting of the town of Winchester, to enlarge the powers and duties of the selectmen, to abolish certain offices and to provide for the administration of town affairs" be accepted? If it shall be accepted by a majority of the registered voters voting thereon by ballot, it shall take effect upon from and after said first Tuesday of October.

Duty of Town Officers to Carry This Act Into Effect

Section 36. The town clerk shall, not less than two weeks before the election required by the preceding section transmit to every registered voter in said town a copy of this act; and, if this act is accepted as above provided, said town clerk, the selectmen and all other

town officers upon whom, by virtue of his or their office a duty devolves or is imposed by the provisions of this act shall comply with all its requirements relative to elections to the end that all things may be done which are necessary for the nomination and election of the officers first to be elected hereunder.

Continuation of Existing Officers Until Successors Qualified

Section 37. Upon the election and qualification of the selectmen and school committee chosen in the year nineteen hundred and eighteen, the officers of the then selectmen and school committee shall forthwith cease and determine. All other officers of the town at that time shall hold office and continue to serve until the following first day of March and until their successors provided for by this act shall have been appointed and qualified.

Existing Rights Preserved

Section 38. The provisions of this act shall not affect any act heretofore done, ratified or confirmed by the town of Winchester or any of its officers, nor any right accrued or established, nor any action, suit or proceeding commenced or had in a civil case, nor shall it affect the acceptance by the voters of said town of any acts of the legislature except such as are herein wholly or partly repealed, nor shall it impair the validity of any of the notes, bonds or other outstanding obligations of the town of Winchester at the time when it takes effect.

Repeal

Section 39. So much of section four of chapter two hundred and sixty-five of the acts of the year eighteen hundred and seventy-two as requires the choice of commissioners, chapter three hundred and fifty-seven of the acts of the year nineteen hundred and six, and all other acts and parts of acts inconsistent with this act are, so far as they relate to the town of Winchester,

hereby repealed; and section one of article one, section two of article two and sections one, two and three of article six of the by-laws of the town of Winchester are hereby annulled. All other by-laws of the town or regulations made by any of its officers or boards, so far as they are consistent with this act, shall continue in full force and effect until otherwise provided by law, by a by-law or vote of the town or by such officers or boards.

Date of Taking Effect

Section 40. So much of this act as requires the submission of the question of its acceptance to the voters of said town shall take effect upon its passage.

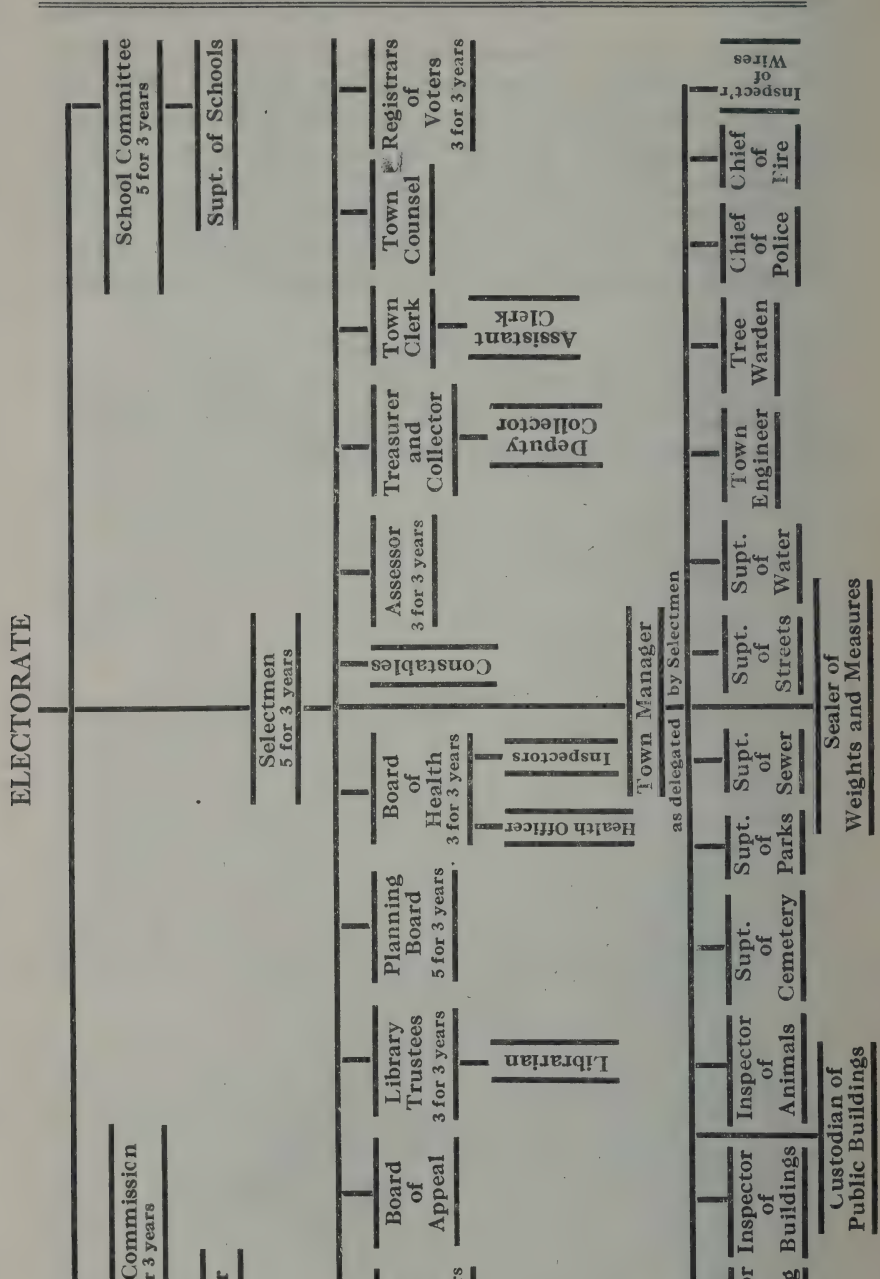
ELECTORATE
Finance Commission
5 for 3 years
Auditor
School Committee
5 for 3 years
Supt. of Schools
Selectmen
5 for 3 years
Board of Relief
3 for 3 years
Supervisor
Board of Appeal
Library Trustees
3 for 3 years
Librarian
Planning Board
5 for 3 years
Board of Health
3 for 3 years
Health Officer
Inspectors
Constables
Assessor
3 for 3 years
Treasurer and Collector
Deputy Collector
Town Clerk
Assistant Clerk
Town Counsel
Registrars of Voters
3 for 3 years
Town Manager
as delegated by Selectmen
Inspector of Plumbing
Inspector of Buildings
Inspector of Animals
Custodian of Public Buildings
Supt. of Cemetery
Supt. of Parks
Supt. of Sewer
Supt. of Streets
Supt. of Water
Sealer of Weights and Measures
Town Engineer
Tree Warden
Chief of Police
Chief of Fire
Inspector of Wires

FIRST ANNUAL REPORT OF THE COMPENSATION AGENT

The Board of Selectmen,

Winchester, Mass.

I have the honor to present herewith my first annual report as Winchester's first compensation agent, appointed by your Board in compliance with Chapter 244 of the Acts of 1915. Compensation agents are under the control of the State Industrial Accident Board.

The law provides that the agent shall furnish such benefits as may be due an employee of the Town (who is injured while engaged in Town work) under the Workmen's Compensation Act and its various amendments; and said agent is held responsible by the Industrial Accident Board for the proper settlement of all such cases, in accordance with the laws.

There were numerous minor accidents during the year, for which only small expenses were incurred; and there were four cases which made weekly compensation necessary for several weeks, one man being still incapacitated as the result of a foot being broken November 1, 1916.

Respectfully submitted,

T. PARKER CLARKE,

Compensation Agent.

SIXTY-SEVENTH ANNUAL REPORT OF THE SCHOOL COMMITTEE OF THE TOWN OF WINCHESTER

For the year ending December 31, 1916

ORGANIZATION

SCHOOL COMMITTEE

GEORGE C. COIT, Chairman — 19 Hillside Avenue
Telephone 158–W — Term expires March, 1919

HENRY C. METCALF — 31 Sheffield Road
Telephone 680 — Term expires March, 1918

Superintendent of Schools and Secretary

SCHUYLER F. HERRON

Residence, 2 Rangeley — Telephone 650
Office, Prince School Building — Telephones 107–W 529W

Office hours: 8–9 a. m. and 4–5 p. m. on school days; 7–8 p. m. Thursday evenings; 9 a. m. –12 m. Saturdays

Superintendent's Clerk

RACHEL R. PHELAN

Residence, 1 Rangeley — Telephone 686–W
Office hours: 8 a. m. –12 m. and 1–5 p. m. on school days. 8–11 a. m. Saturdays

Custodian of School Buildings and Truant Officer

NATHANIEL M. NICHOLS

Residence, 10 Hillside Avenue — Telephone 658–W

Regular meetings of the School Committee on the first Thursday evening of each month in the Prince School building.

REPORT OF THE SCHOOL COMMITTEE

To the Citizens of Winchester:

The School Committee presents herewith a schedule setting forth the expenditures of the School Department for the year ending December 31, 1916, and also its estimate of expenditures for the year 1917.

	1916	1917
Salaries (superintendent, clerk, teachers, school physicians and school nurse)	$ 65,303.00	$ 67,850.00
Custodian of school buildings, (janitor service, school census, distribution of supplies)	6,512.93	7,000.00
Tuition	226.55	400.00
Books	1,959.72	2,000.00
Evening Schools	1,157.29	1,300.00
Supplies (general, $2,600; cooking, $150; medical inspection, $50; janitor, $225)	3,069.62	3,025.00
Heating (coal, wood, power for high school fan)	4,639.45	4,700.00
Repairs and alterations	5,955.89	2,440.00
Transportation of pupils from the Hill district	811.00	950.00
General (furniture, $635; graduation exercises, $100; lighting, $275; postage, $100; printing, $150; telephones, $375; incidentals, $500)	1,700.45	2,135.00
Summer School	142.50	200.00
	$ 91,478.40	$ 92,000.00

It will be observed that the item of salaries is substantially increased. The School Committee believes that the existing conditions require a very general increase in teachers' salaries throughout the schools and have voted to increase the maximum salaries of the women teachers by fifty dollars. If the teachers' salaries are increased in the manner contemplated by the above recommendation, it will involve an additional increase in the school appropriation for 1918 of $2000 since the salaries on the new basis would not be effective until September, 1917.

The School Committee voted to open the schools as usual in September notwithstanding the epidemic of infantile paralysis, thus following a practice of many years' standing and one quite generally indorsed by public health officials, namely of keeping the schools open during times of epidemic when adequate medical inspection is provided.

The Committee acted throughout upon the advice of the State Department of Health and of the local Board of Health and the result seems to demonstrate the wisdom of the advice given since the cities and towns where a different course was followed were ultimately forced to open their schools while the epidemic was still prevalent.

The resignation of Mr. Ralph B. Redfern owing to his removal from Winchester left a vacancy in the Committee which will be hard to fill. Mr. Redfern took a deep interest in the work of the schools and gave the Town the benefit of his enthusiasm and experience without stint.

Mr. Elbert C. Wixom, for seven years the conscientious and efficient principal of the High School, resigned to accept a position as principal of the High School at Auburn, New York, and Mr. Charles L. Curtis of the Milton High School was elected to fill the vacancy, beginning his work with the opening of the school year in September.

Respectfully submitted,

GEORGE CHANDLER COIT,
HENRY C. METCALF,

December 30, 1916 *School Committee.*

REPORT OF THE SUPERINTENDENT OF SCHOOLS

Members of the School Committee,

Gentlemen:

Herewith is submitted the thirty-fourth annual report of the Superintendent of Schools. Since it is the tenth report of the present Superintendent, it may be pertinent to note briefly some exceptional features which have characterized each year during this period. In this list only those things are included which, although at the time not commonly found in school systems, seemed likely to make the schools more efficient for all our pupils. Under various topics brief explanatory comment has been made. Credit for the various items on this list belongs to many individuals, including Su-

perintendent Robert C. Metcalf, members of the School Committee and others interested, and to the example set by progressive communities.

1907–1908. Supervisor of Physical Training appointed. This position was not new but it had not been filled for several years.

The use of school buildings granted to the Mothers' Association, the Handicraft Society and other organizations not directly connected with the schools. This practice has since been greatly extended. It is now authorized by law.

The system of individual help for pupils introduced by Superintendent Metcalf was extended in the Wadleigh Grammar School and the High School. In the High School further action was taken in 1910–1911. The plan has added greatly to the efficiency of the schools affected.

Schools kept in session with daily medical inspections during an epidemic of scarlet fever. This practice, now approved by all public health experts, was then rarely followed.

1908–1909. The plan of having advanced sections in the sixth, seventh and eighth grades so that the brighter pupils could finish the elementary course in eight years was modified to enable all pupils to complete the elementary course in eight years, the nine grades being retained for those requiring more time.

Pension act for teachers adopted by the Town.

School Savings Banks organized. This action preceded the state law dealing with the matter. About six hundred accounts have been opened in the Winchester Savings Bank by pupils.

Age of admission to kindergarten and first grade raised from three years and eight months and four years and eight months to four and five years, respectively. The age of admission was again increased in 1910–1911.

Telephones placed in all school buildings. These are of undoubted advantage at all times and in emergencies, a necessity, though their thoughtless use is sometimes troublesome.

Buildings inspected by Chief of Fire Department and changes made on his recommendation. Many similar inspections

since have been followed by improvements calculated to reduce the danger from fire.

1909–1910. School Nurse engaged on full time. Action taken in cooperation with the Winchester Visiting Nurse Association for the first few months. The appointment preceded the state law.

Bubbling drinking fountains placed in all school buildings. These are now required by law.

In grades six to nine and in the High School, boys and girls seated in separate rooms so far as practicable. This experiment was not unsuccessful but various reasons have compelled its discontinuance in the grades.

Boiler grates standardized. This has effected economies in repairs and fuel.

1910–1911. Paper towels placed in all buildings. The common towel has since been forbidden by law.

Emergency class taught by School Nurse offered in the high school curriculum.

Arrangements made to permit practice work in the grades by some of the senior class in the Massachusetts Normal Art School. The plan was extended in 1911–1912.

Dental Inspection provided by the volunteer service of all the local dentists. The example of Winchester has since been followed by many other places. Dental clinics for school children are now authorized by state law.

Cooking introduced into the High School. This was a revival of the work previously managed by the Fortnightly and discontinued for lack of room. It has since been developed into the Household Arts Course.

Special teacher provided in the High School for pupils for any reasons behind in their classes. This innovation has been very successful.

Use of high school gymnasium and assembly hall for social purposes extended. The school buildings should be used for play as well as for work.

Age of admission to kindergarten and first grade raised from four and five years to four and one-half and five and one-half, respectively. For most children it is better not to begin the work of the first grade before six since regular progress through

the grades without failure and graduation from the High School with sufficient maturity to do well in a business position or to carry college work is thereby better assured. It is probable that the age of admission should be raised still higher than it now is.

Maximum salaries for women teachers raised from $650 to $675 in the grades and from $800 to $850 in the High School. Further increases were made in 1912–1913, 1913–1914, 1914–1915 and by recent action of the School Committee for 1917–1918.

1911–1912. Sewing and carpentry offered in the High School. The sewing and the cooking have been developed into the Household Arts Course. They have been a pronounced success. The classes in carpentry have been limited in their range of instruction by lack of room.

The school hours in two-session buildings arranged as follows: 8.30 to 11.45 a. m., 1.15 to 3.00 p. m. The length of the school day was not changed. Previously the sessions, except in the Chapin, had begun at 9.00 a. m. and in all buildings had ended at 3.30 p. m. The thought was to obtain more time in the afternoon for outdoor play and for outside lessons.

School buildings inspected by a representative of the New England Insurance Exchange. Extensive changes were made at the High School in the electric wiring and otherwise. Acid-soda fire extinguishers were placed in all buildings.

Signs placed on streets warning automobilists as to location of school buildings. This practice is now generally followed.

Colors for interior painting of school buildings standardized on advice of experts. This is important in conserving the vision of pupils.

The work in drawing was placed under the direction and supervision of the Massachusetts Normal Art School, the teaching being done by the seniors in their course in Public School Drawing, assisted by the teachers in our schools. This cooperation has improved our work in drawing and has been helpful to us in many other ways.

1912–1913. Picture scheme prepared by expert advice for all rooms and buildings. This scheme has been of service to donors of pictures and in time will give an assortment of pictures adapted to each grade.

Plan for electric lighting of school building prepared by an expert. The various plans prepared by expert advice cost the Town nothing.

Use of school buildings outside of school hours extended to include any purpose except religious or purely personal. We have grown so used to this practice that we find difficulty in understanding why it is not followed everywhere.

Maximum salaries for women teachers raised in the grades to $700 and in the High School to $900. Teachers given a choice of salaries in ten or twelve payments. Twelve were preferred by most teachers.

Classes in swimming for high school girls. The State Board of Health and the Metropolitan Park Board approved the use of Mystic Lake for this purpose.

1913–1914. Industrial Class organized for pupils apparently not likely to succeed in the work of the grades with the provision that they might thereby obtain the grammar school diploma. This class has been of service to 26 boys and 12 girls who were not able to do the regular school work in the regular way.

A woman was appointed Associate School Physician with particular charge of the girls above the fourth grade. Dr. Moore has demonstrated the wisdom of this step. The advantages seem so obvious that one wonders why it is not generally done.

Maximum salary in grades seven, eight and nine, inclusive, raised to $725.

Household Arts Course introduced in the High School. The course has been commended by the State Department of Education and copied in other places.

High school lunch counter managed by the Household Arts Department. The conduct of the lunch counter has been very successful.

Evening schools established. This action was taken as the result in part of an investigation by the Deliberative Assembly. The present work is discussed elsewhere in this report.

Electric lights placed in all school rooms in accordance with plans previously prepared. This improvement has saved eyesight and time.

All teachers paid in twelve installments. Care was taken to safeguard teachers from loss in case of resignation or death. The method has been found to be economically helpful to teachers. There is neither financial gain nor loss to the Town.

1914–1915. Maximum salaries for women teachers raised to $650 for Kindergarten, $750 for grades one to six, inclusive, $800 for grades seven and eight and $950 for the High School.

High School lunch counter service extended to the Wadleigh Grammar School and the Prince School. This has been successful.

The ninth grade abolished — eight elementary grades. This action accorded with the almost universal practice.

Open-air seventh grade opened in the Prince building. This movement was due to the Civics Committee of the Fortnightly who furnished the initial equipment of suits. It has been highly successful.

Twenty pupils sent each week to Forsyth Dental Infirmary in Boston. Winchester was one of the first towns to take advantage of this splendid philanthropy, arrangements having been made a year before it was opened.

School buildings inspected by Mr. Roland E. Simonds, insurance expert. Improvements were made as recommended. The equipment of acid-soda fire extinguishers was increased.

1915–1916. All buildings inspected by a fire prevention expert and provision made for all changes recommended; electric fire gongs, hand rails, vestibules removed, wire lath and plaster in basements, automatic sprinklers in Prince and Wadleigh basements, fire pails in Wadleigh and Prince, fire doors at inside entrances to basements, antipanic fixtures and door stops on all outside doors, direct fire alarms in the High School, Prince, Rumford, Washington, and Wyman buildings, and daily recorded inspections by teachers.

Spanish introduced in the High School. The subject has proven popular with students.

Cloth screens placed in the windows of two rooms in the Highland, one in the Prince and one in the Wadleigh. This device provides a larger continuous supply of fresh air than any artificial system of ventilation without requiring special suits for pupils.

Pupils sent to Harvard Dental Infirmary as well as to the Forsyth. The volunteer services of the local dentists were continued but their work was confined largely to a more effective inspection of pupils.

New teachers required to join the State Teachers' Retirement Association.

Summer school organized for grades six, seven and eight in the Prince building. This is discussed later in this report.

1916–1917. Open-air eighth grade opened in the Wadleigh Grammar School.

School day lengthened for grades seven and eight in the Wadleigh and Prince Schools and for the High School.

Schools kept open during the epidemic of infantile paralysis.

Credit toward the High School diploma granted for outside study in music.

The items noted for the current school year are discussed later.

This list could be extended. As stated, only those things are noted which were at the time exceptional either in school systems in general or in this region, and no mention has been made of steps taken in a steady endeavor, likely to be characteristic of all school systems, to secure greater efficiency along the traditional or regular lines of school work. It has been felt that these new things should be done and that the old things should not be neglected.

GENERAL

The work of the schools has proceeded along the usual lines. As these have been described in previous reports the space available will be utilized in discussing topics either new or of special interest. It may be pertinent to note that the ground covered and the methods followed in our grades are substantially the same as in other good school systems. In these respects there is no great difference between places in this section. If the schools in one place can reasonably be said to be better than those in another, superiority is due to the quality of the teaching, the equipment and the spirit characteristic of the school rooms. In these respects we have en-

deavored to maintain high standards and believe that we have been successful.

REGISTRATION

As compared with one year ago the registration shows a net loss of 61 distributed as follows: Kindergarten, 25 (loss); Grade I, 10 (gain); II, 16 (loss); III, 6 (gain); IV, 2 (loss); V, 1 (gain); VI, 28 (gain); VII, 46 (loss); VIII, 14 (loss); High School, no change.

In many cases pupils were sent to private schools on account of the epidemic of infantile paralysis. In the High School more pupils than usual have gone to work.

The summary given in Exhibit II indicates that 8.8% of our pupils are over standard age for their respective grades. In 1908, the first year that this record was taken, 10% were over age, and in 1915 9%. By over age is meant eight or more years old in the first grade, nine in the second and similarly for each succeeding grade.

Our conditions at present are probably fairly near normal but some improvement is possible.

It may be said with considerable confidence that most students of the problem recognize the fact that some pupils will always be unequal to doing the regular school work on schedule and will therefore in time form an over-age group. This may be reduced but it cannot be eliminated and progress is very slow. We may well feel glad that we have gained a little since 1908. The actual gain has probably been more than is shown by these percentages since the age of admission to school has in the meantime been raised nearly a year.

EPIDEMIC OF INFANTILE PARALYSIS

The work of the present school year has been rendered difficult by reason of the fact that about twenty per cent of the pupils were kept out for varying periods during the months of September, October and November, on account of the epidemic of infantile paralysis. This condition presented a double problem; 1) to do the regular work with those who had entered on time, 2) to assist the others to make up work

missed. The following general suggestions were made to teachers: "1) The usual work will be done during the fall months; 2) as soon as the registration is fairly complete each class will make a rapid review of the ground ordinarily covered to date; 3) children will be tested as they enter to ascertain just what each one needs; 4) extra work will be given as may seem necessary, to be done during school hours, or at the close of school or at home; 5) when possible, separate divisions will be formed to give special drill to those needing it."

It now appears that classes in general will be as advanced as in previous years at the end of January and that the number of failures at the end of the year will be as small as usual. It will be evident, however, that omitted study can seldom be entirely made up and that a considerable amount of extra work and worry has been imposed upon practically every teacher in the town. Doubtless when the next epidemic comes, the principle of keeping schools in session with careful medical inspection will be accepted without hesitation.

It may be well at this point to say that I have no unfavorable criticism for any parents who kept their children at home during this epidemic or at any other time when the parents think that a greater degree of safety from disease may thus be secured. This responsibility belongs to them and within reasonable limits to them alone. An experience of this kind is a strain but it must be considered a part of the day's work to be dealt with sympathetically and carefully.

Your course in keeping the schools in session during the epidemic of infantile paralysis seems to me to have been wise. It was not the easy thing to do and was done only because you were advised by public health experts that with adequate medical inspection it was safer for the children to keep the schools in session. It may be pertinent to note that Amherst, Canton, Concord, Fall River, Haverhill, Hudson, Marlboro, Northampton, North Attleboro, Norwood, Quincy, Waltham, Worcester, and some other places in the state also kept the schools in session and that the same school committees who closed the schools reopened them in most places while the epidemic was still prevalent.

For the efficient manner in which the inspection in the schools

and the investigation of absentees was conducted, credit is due to Dr. Putnam and Dr. Moore, School Physicians, and Miss Talpey, School Nurse, assisted by Dr. Aimone, Dr. Sheehy and Dr. Simon. This work was done under the personal direction of Dr. Clarence J. Allen, Health Officer.

SUMMER SCHOOL

With the limited sum provided in the budget it was deemed necessary to limit attendance to pupils whose promotions appeared doubtful or impossible in the sixth, seventh and eighth grades and to require those to be registered or to be given equivalent instruction elsewhere. Sessions were held in the Prince School building from 8.00 a. m. to noon from July 9 to August 18 (six weeks). Mrs Anna T. O'Sullivan was Principal with Miss Mary H. Barr as assistant. The undertaking was entirely successful.

The registration and results were as follows:

	Grade VI		*Grade VII*		*Grade VIII*		
	Boys	*Girls*	*Boys*	*Girls*	*Boys*	*Girls*	*Total*
No. registered	6	7	12	18	4	2	49
Promoted on trial	1	2	2	7	0	1	13
Promoted	4	5	5	10	3	1	28
Failure	0	0	3	1	1	0	5
Not required to attend	1	0	2	0	0	0	3

Eleven pupils who would otherwise have failed were promoted and forty-four were prepared to do the work of the following grade better than would otherwise have been the case. It is worth noting that the spirit of the pupils was excellent. Another year the summer school should include doubtful pupils in the fourth and fifth grades and over age pupils in grades four to seven who may thereby gain a grade.

AUTO BARGE

For the past two years the pupils from the Hill district have been transported in an auto truck. This has been an improvement over the horse-drawn barge previously used. The service has not been unsatisfactory but it might be better, if a regular auto barge constructed for the purpose were used.

The initial investment would be about $1000. Expenses of operation would make the outlay for the first year larger than at present, but over a period of five years, it would probably cost less for transportation than at present, namely, $1000 a year. The service both in winter and summer would probably be better and the barge would be useful in distributing supplies, in fact would thereby be an economy. A truck, however carefully driven, seems not altogether suitable for transporting children.

SCHOOL GARDENS

The school gardens directed by Mrs. C. H. Eastwick and Mrs. A. F. Woodside for the Mothers' Association were even more successful in 1916 than in 1915. A total of 635 children were interested from the following schools: Chapin, 135; Gifford, 64; Highland, 28; Mystic, 26; Prince, 52; Rumford, 76; Washington, 68; Wyman, 77; Wadleigh, 109. The value of this work having been demonstrated, it should be supported from school funds.

OPEN-AIR ROOM IN THE WADLEIGH

The open-air eighth grade room at the Wadleigh Grammar School was provided to meet the demand from parents who had seen the benefits derived by their children in the open-air seventh grade at the Prince. The work is departmental as in the other eighth grade rooms. Owing to the additional work placed upon the School Physicians and School Nurse during the fall months, the height, weight and hemoglobin tests have been omitted. In any event it is doubtful whether we would be justified in spending further time and effort to determine what we feel assured is the fact, namely, that as a matter of health the pupils in the open-air rooms almost without exception gain over corresponding grades in rooms with the usual ventilation and that the regular school work is as well done. We should next year have an open-air sixth grade. It may be well to repeat that these rooms are planned for normal well children whose parents believe in fresh air.

LONGER SCHOOL DAY

In order to give to pupils more time for study in school, the place where most can study best, and to provide greater opportunity for teachers to direct the work of pupils, you decided last spring to lengthen the school day by one-half hour in the seventh and eighth grades and one hour in the High School. Inquiries made before taking this step showed that the school hours in many places are longer than in Winchester and that, although five hours is the usual present period, there is a definite general movement in the direction of a longer school day. In Reading High School, for example, the school day was lengthened to six hours in 1915–1916 and the results were so satisfactory that this year a half hour was added, making it now six and one-half hours. It seems certain that the longer school day has distinct advantages, one being that it permits seven recitation periods instead of six as heretofore. This gives an additional period to pupils for study and to teachers for supervision. It may well be that the extra work thereby imposed upon teachers will be offset by the better results obtained from their pupils.

It is clear that the longer school day involves inconveniences to households, particularly those having children in the grades and the High School and that the school program should be arranged with this fact in mind.

At the end of September it seemed best to reduce the extension for the seventh and eighth grades to fifteen minutes and for the High School to thirty-five minutes, and to fix the sessions for the year from 8.30 a. m. to 1.45 p. m. and 8.30 a. m. to 2.05 p. m. instead of 8.00 a. m. to 1.30 p. m. and 8.00 a. m. to 2.00 p. m.

In these four months the conditions have been too far from normal to justify any positive conclusions so far as we are concerned. It may be said that except for the inconvenience to household schedules very few undesirable results have been observed and that many parents have expressed to Principal Curtis and myself their approval of the hours in September. The final decision should, of course, be based upon the best provision for doing the school work.

Incidentally, the longer school day by giving an additional

recitation period has relieved the pressure upon the high school accommodations in study and recitation rooms, being equivalent to the addition of 16 2-3% in recitation space. If it seems better to continue a seven period high school day, the expected registration can be accommodated without serious difficulty for several years.

REQUIREMENTS FOR GRADUATION

The minimum standard for graduation from the High School has been increased from 68 to 72 points, 68 points being required in 1917, 70 in 1918 and 72 in 1919. This is a total increase of eight points since 1907–1908. College entrance requirements differ somewhat but usually aggregate about 72 points. It seems reasonable to require as much in quantity of all pupils whether preparing for college or not. Seventy-two points will not cover entrance requirements for all colleges but they will require 18 recitation periods a week, as many as most students should be asked to carry.

PUPILS ENTERING COLLEGE

In Exhibit V are listed the pupils entering college in September 1916. It will be observed that there are represented twelve institutions differing widely in the character of their work and that admission to Harvard, Yale and Massachusetts Institute of Technology is solely upon examination.

It is not permissible to give the facts in reference to any individual but the data, not including one special student, analyses as follows:

Number in class of 1916	42
Wishing to enter college in 1916	20
Entering college	18
Entering clear on full certificate	5
Entering clear on certificate and examination	4
Entering conditioned on certificate and examination	3
Entering clear on examination	5
Entering conditioned on examination	1
Failing on examination	2

This is a good showing if the aim of the High School is to send to college every boy and girl who wishes to go and can be

admitted. It would be a very easy matter to certificate so carefully that none would be admitted with conditions but it would be very unjust to many pupils. Some of the finest scholars are weak in one subject and some college graduates who profited greatly by their college experience and who are among our best citizens had great difficulty in doing their high school and college work.

COLLEGE ENTRANCE REQUIREMENTS

Parents who may wish to send their daughters to Mount Holyoke, Smith, Vassar or Wellesley will be interested in knowing that beginning with September 1919 admission to these colleges will be solely on examination. Candidates will be required to try "comprehensive" examinations in four subjects:

1. English or History,
2. A foreign language,
3. Mathematics or Chemistry or Physics,
4. Any other subject, not taken in the foregoing examinations, that may be offered for admission;

and to submit evidence of having done well the high school work and of being qualified in other respects to do well in college. On the whole this change seems likely to be helpful although much will depend upon the procedure followed in each college. It is important that at this time the new requirements should be considered by parents and pupils. Pupils entering in 1917 and 1918 may be certificated, as heretofore, by the High School.

HIGH SCHOOL CREDIT FOR OUTSIDE STUDY IN MUSIC

The plan for outside study in music, printed at the end of this report, is the result of two years' investigation and study by Mr. Grant, Supervisor of Music. It differs from similar plans in effect in other places in that credit is based solely upon examinations to be made by representatives of the High School rather than upon statements made by private music teachers and parents. It seemed to you that credit for outside work in music should be on the same basis as in French, for example, namely on an examination set by the school. It is believed that

this provision will lighten the school burden upon pupils who feel that they must study music along with the regular work of the High School and will encourage many to continue their music who otherwise would drop it at entrance to the High School. It is also possible that with the modifications suggested by experience the music work done under private teachers may be somewhat standardized. It may also be noted that if Harmony and Theory are studied in the High School, the subject of music may be offered for college entrance. This is a step in the direction of liberalizing the high school curriculum without relaxing established standards.

EVENING SCHOOLS

The evening schools were opened six weeks later than usual on account of the epidemic of infantile paralysis (adequate medical supervision being impracticable) and the registration has been smaller than heretofore. The loss is probably due to the fact that there are fewer persons in the community to whom the opportunity for instruction in the elementary school subjects appeals. No special attempt has been made to extend the scope of instruction or to popularize the evening school because funds have been lacking. This should not be the case. The community will possibly benefit to a greater degree, comparatively speaking, from the money spent for evening schools than for the day schools and an attempt should be made to interest in suitable high and grammar school subjects a larger number of young people not in school and of adults.

GIFTS DURING 1916

Chapin — a Victrola given by the Fortnightly.

Wyman — a Victrola given by Mrs. Walter L. Chamberlain.

Chapin — the following pictures given by Mr. Newton Shultis in memory of his mother: Portrait of Lincoln, Portrait of Washington, Corot's "Infants Dancing," Smith's "Five Senses," Holmes' "Can't You Talk," Geoffrey's "Primary School in Brittany," Murillo's "Children of the Shell," Lawrence's "Nature," Ruysdale's "Cascade," Dupre's "Balloon,"

Chase's "Alice," Sully's "Boy with the Torn Hat," Brush's "In the Garden," and Gainsborough's "Blue Boy."

High School — picture of Principal Elbert C. Wixom given by the Class of 1916.

Victrolas or similar machines are needed in the Wadleigh, Gifford, Highland, Mystic, Rumford, and Washington. The pupils and teachers in the Prince earned one by collecting and selling old newspapers last spring. Other buildings have started on this line but with many agencies doing the same thing, progress will be slow.

Pictures are needed in all buildings except the High School and Wadleigh.

SCHOOL BOUNDARIES

Except for the changes involved in using all the rooms in the Mystic, Washington and Wyman buildings the district boundaries have been substantially the same during the last fifteen years.

Some transfers have been made each September to relieve crowded rooms and to equalize numbers in corresponding grades of adjacent buildings. With small school buildings the normal variations in the school population require some readjustments every year. These can usually be arranged without difficulty, the necessity being obvious. It is unfortunate that they cannot always be so made.

Transfers have also been made each year upon request of parents. It has been the uniform practice of the School Department to place children where their parents wish them to be so far as this can be done without unduly increasing the numbers in any room.

The precise conditions for the present year are given below. The variations noted for families on Elm, Lake, Linden, Nelson and Westley streets go back a dozen years or more.

Chapin School

Grades I to IV inclusive

Nelson from the corner of Westley and Nelson

Oak

Swanton to Bridge over brook east of B. & M. Freight Station (the boundary between the Chapin and Rumford has been moved east to relieve the Chapin)
Irving from Florence (including Florence)
Harvard from Chester (including Chester)

Grades V — in addition to I to IV
Main to corner of Lake and Main including Bridge, Lake, (included in part)*, Linden (included in part)*, and Middlesex
Cross from corner of Cross and Loring Avenue
Pond from Woburn line including Mr. Cosgrove's

Grade VI — in addition to I to IV
Swanton to Main
Loring Avenue
Cross from corner of Loring Avenue
Streets off Loring Avenue to B. & M. Railroad
Some pupils in the VI grade have been sent to the semi-open-air room at the Prince (VI) at parents' request.

* Some families on Lake and Linden streets have been accustomed to send their children to the Gifford.

Gifford School

Grades I to IV inclusive
Highland Avenue from Winthrop to Prospect (included)
Main to Mystic Avenue (included)
Main to Wedge Pond Bridge
Washington, west side to Westley (included in part)*
Washington, east side to Bridge (not included)
Elm (included in part)*
Myrtle to Elm
Mt. Vernon to Ash (not included)
Parkway to junction with Walnut

Grade V
Highland Avenue from Lincoln (not included) to Prospect (not included)
Main to Mystic (included) to Lloyd
Main to Lake (included in part)**

Westley (included)*
Washington, east side to Park Avenue (included)

* Some families on Nelson, Westley and Elm streets have been accustomed to send their children to the Gifford.
** Pupils in grades I to V from Lake and Linden have been accustomed to go to the Gifford or Rumford and Chapin as their parents preferred.

Highland School

Grades I to IV inclusive
Highland Avenue from Stone Avenue (not included) to corner of Winthrop
Parkway and Walnut to junction of same
Mt. Vernon to Ash (not included)
Myrtle to Elm (included in part)*
Bridge
Nelson (included in part)* to corner of Westley
Westley (included in part)*
Washington, both sides, from Bridge to Lincoln

* The children from some families on Elm, Nelson and Westley have been accustomed to go to the Gifford.
The pupils from Highland IV from Park Avenue south go to the Gifford V; those north go to the Washington V.

Mystic School

Grades I to IV inclusive
Highland Avenue from Prospect (included)
Lakeview Road (included in part)*
Mystic Avenue to Lloyd
Hill district pupils brought in barge**

* Some children sent to Mystic at parents' request.
** The barge pupils were formerly sent to the Wyman and later to the Gifford before the second room was opened at the Mystic.
The pupils from the Mystic IV have, so far as possible, been sent to the Wyman V, to avoid crowding the Gifford V.

Rumford School

Grades I to IV inclusive
Main from Wedge Pond Bridge to Woburn line
*Lake and Linden (included in part) and Middlesex
Pond from Mr. Cosgrove's to Woburn line
Cross to Loring Avenue (included)

Loring Avenue
Swanton to Bridge over Creek

* Pupils from Lake and Linden streets have been accustomed to go to the Gifford or Rumford as their parents preferred. The pupils from the Rumford IV have regularly entered the Chapin V.

Washington School

Grades I to IV inclusive
Highland Avenue from Stone Avenue (included)
Washington, both sides, from Lincoln (included)
Irving from Florence (not included)
Harvard from Chester (not included)
Cross to Loring (not included)
To Stoneham line.

Grade V — in addition to I to IV
Highland Avenue north from Lincoln (included)

The boundary between the Washington and Highland has been moved south to relieve the Highland.

Wyman School

Grades I to IV inclusive
Corner of Bacon and Lakeview Road (included in part)*
Cambridge
Pond to Mr. Fleming's (included)
Church
Vine and Elmwood Avenue

Grade V — in addition to I to IV
Mystic I to IV except Mystic Avenue and streets to the north of Parkway

* Some pupils on Lakeview Road have been sent to the Mystic at their parents' request.

As many have been sent from the Mystic School grade IV to the Wyman grade V as can be accommodated and not be thereby required to go too far to school.

Prince School

Grade VI — Semi-open-air room
All streets of Grade V, Wyman and Gifford, west of B. & M. Railroad and as requested by other parents
Main and side streets to Water (included) and Swanton (not included)

Grade VII — Open Air room
As desired by parents and assigned by School Physicians

Grade VII

All streets west of B. & M. Railroad to Water (included) and Swanton (not included)

Wadleigh Grammar School

Grades VI to VII

All streets east of B. & M. Railroad

Main north from Water (not included) and Swanton (included)

Grade VIII

All pupils

TEACHERS' SALARIES

It is a particular satisfaction to record the fact that during the last ten years the tentative maxima for teachers' salaries have been raised from time to time as conditions seemed to warrant and equity to require and that you have voted to increase the present maxima for the next school year.

It may be of interest to note some facts as to the preparation and experience of our teachers.

We have nine men and fifty-seven women in our teaching force, not including the School Nurse, who teaches a class in Emergencies in the High School, nor the Kindergarten Assistants. Of these, twenty-two are college graduates, thirty-one normal school graduates, five attended normal schools and eight graduated from high or training schools. Successful experience before coming to Winchester has been required. Their average experience is 13.4 years and the average length of service in Winchester is 8.1 years.

CONCLUSION

We have completed another year. It has not been characterized by any revolutionary changes but we hope that it has been marked by a reasonable gain in efficiency and by such developments of our activities as are essential to the welfare of the children in our schools.

Respectfully submitted,

SCHUYLER F. HERRON,

December 30, 1916. *Superintendent of Schools.*

PLAN FOR GIVING HIGH SCHOOL CREDIT FOR OUTSIDE STUDY IN APPLIED MUSIC

1. A high school pupil wishing credit for outside work in music must register therefor as for regular high school subjects. A copy of the approved course of study in music will be furnished to the pupil, which he in turn should present to his music teacher. The music teacher should then assign the pupil to the group for which he seems to be fitted: first, second, third, or fourth group, etc.

2. The work of a pupil in any group consists of :
   (A) Mastery of the specified technical material regarded as a minimum;
   (B) The study of some of the compositions suggested, or their equivalent in merit and difficulty.

3. The pupil is to be prepared to perform at the end of the year at least three compositions, one from a recent or contemporary composer and two selected from the works of Bach, Haydn, Mozart, Beethoven, Schubert Mendelssohn, Schumann and Chopin.

4. In each year of the high school course the works of *two different composers* on the above list are to be presented.

5. Annually, in June, pupils who desire credit will be examined at the high school.

6. Pupils will be rated on :
   (A) Technical progress in evenness, clearness, fluency, and variety of touch;
   (B) Accuracy as to notes, time and fingering;
   (C) Knowledge of details of notation such as, Italian terms and other marks of expression;
   (D) Intelligent interpretation of rhythm, melody, phrasing and unity of details;
   (E) Lives and works of composers studied.

7. A pupil will receive two diploma points for each group beyond the elementary but not more than four points may be earned in any one year.

8. Harmony I and II may wisely be elected in the third and fourth years of the high school by pupils wishing to obtain credit for outside work in music and must be elected to receive credit for groups VI and VII.

9. The work outlined in the elementary groups is that which pupils must have completed before registering to be credited with high school points in music.

ELEMENTARY GROUP I

Technic : Simple five-finger exercises
Scales of C, G and F major, two octaves

Etudes : Selection from the following or their equivalents:
Beyer, Preliminary School for the Piano, Op. 101
Gurlitt, Op. 82, first 41 ex's. Op. 117
Kohler, Op. 190. Practical Method, Op. 249, 1st 70 ex's.
Tapper, The First Piano Book
Wagner, E. D., First Piano Book, Op. 45, Bk. I

Works: First Grade pieces, such as those by *Gurlitt*, *Oesten*, *Reinecke* and *Reinhold*

Reading : Duets for teacher and pupil, such as
Low, Op. 191
Wohlfahrt, Op. 87

ELEMENTARY GROUP II

Technic : Five finger exercises
Scales of C, G, F and D Major, parallel and contrary motion

Etudes : Continuation of Piano Methods prescribed for Elementary Group I; also
E. Biehl, Op. 7, Bk. I
Lemoine, Op. 37
Loeschhorn, Op. 65, Bk. I

Works : Second Grade pieces such as those by composers quoted under Elementary Group I, also by *Kullak*, *Hunten* and *von Wilm*
Beethoven, Sonatinas in F and G
Grieg, Albumleaf, Op. 12, no. 7
Schumann, Op. 68, no's 1–5

Reading : Duets, such as
Gurlitt, Thirty Duets without octaves (Ditson)
Four Little Hands, ed. by *Kiehl* (Ditson)
Oesterle's Graded Four-hand Collection, Vol. I (Schirmer)

HIGH SCHOOL GROUP I

Technic : Major scales of C, G, D, A, F, E and A, B and E flat
Parallel and contrary motion

Etudes : *E. Biehl*, Op. 7, Bk. 2; *Brauer*, Op. 15
Haydn, Minuets from Sonatas 5 and 11 (Peter's edition or Schirmer Library)
Mozart, Andante from Sonata in C (Peter's edition no. 15)
Beethoven, Sonata Op. 49, no. 2. Variations on "Nelcor"
Schumann, Op. 68, nos. 2, 6, 7, 10, 11. Kinder sonata, Op. 118a
Kullak, Scenes from Childhood, Op. 61
Clementi, Sonatines Op. 36, nos. 1 and 2

Sight Reading : Simple pieces, such as "Mayflowers" by Oesten, Op. 61, or "Hunten Rondos"

Based upon one lesson a week and one hour practice a day for one school year.
Diploma credit two points.

GROUP II

Technic: All the major scales. Parallel and contrary motion
Etudes : *Berens*, Op. 61, Bk. 1; *Heller*, Op. 47
Haydn, Rondo in A major
Mozart, Sonata in C (no. 15)
Beethoven, Bagatelle in E flat
Rondo, Op. 51, no. 1
Schubert, Walzer, Op. 9a, Deutsche Tanze, Op. 33 (Peter's ed., Vol. 1825)
Mendelssohn, Children's Pieces, Op. 72
Schumann, Slumber Song, Op. 124, no. 16, Op. 15
Chopin, Preludes, Op. 28, nos. 3, 4, 6, 7
Handel, Fantasia in C
Ehrlich, Barcarolle in G

Sight Reading: Simple hymns, such as "Duke St.", "Abide with Me", "How Gentle God's Commands"
Songs and accompaniments such as "All Through the Night", "America"

Based upon one lesson a week and one hour practice a day for one school year.

Diploma credit two points.

GROUP III

Technic: All scales, major and minor
Etudes: *Czerny*, Op. 299, Bk. 1; *Heller*, Op. 46
Works: *Bach*, Well-tempered Clavichord, vol. I, Preludes, 1, 6. Fugue X
Haydn, Gipsy Rondo Sonata No. 2. (Peter's ed.)
Mozart, Fantasia D minor
Beethoven, Sonata, Op. 10, No. 1
Schubert, Minuetto, B minor
Mendelssohn, Songs without Words, nos. 14, 22, 25, 30.
Schumann, Op. 82, nos. 1, 7, 8
Chopin, Waltz. Op. 69, no. 2; Prelude Op. 28, no. 15
Debussy, Arabesque in G
Rubinstein, Romance in F
Sight Reading: More difficult hymns, such as "Jerusalem the Golden", "Awake My Soul", "Adeste Fidelis."
Songs and Accompaniments such as "Drink To Me Only", "How Can I Leave Thee."

Based upon one lesson a week and one hour practice a day for one school year.

Diploma credit two points.

GROUP IV.

Technic: All scales, parallel and contrary motion
Etudes: *Cramer*, Bk. 1 (von Bulow); *A. Dorn*, Op. 100, Bk. 2
Works: *Bach*, well-tempered Clavichord, Vol. 1, preludes and fugues, nos. 2 and 15
Haydn, Sonata in F, no. 20
Mozart, Fantasia no. 2, C minor
Beethoven, Sonatas Op. 13; Op. 14 no. 2; Op. 26
Schubert, Impromptus, Op. 90, nos. 2 and 4
Mendelssohn, Scherzo, Op. 16, no. 2.
Schumann, Warum and Grillen, from Op. 12
Chopin, Nocturne, Op. 55, no. 1; Mazurka Op. 7, no. 1
MacDowell, Scotch Poem
Sjogran, Erotikon in A flat
Sight Reading: Sonatines by Clementi, Kuhlau, etc.
Songs and Accompaniments such as "Dixie", "The Star Spangled Banner"

Based upon one lesson a week and one hour practice a day for one school year.

Diploma credit two points.

GROUP V

Technic: All scales. Triad arpeggios
Etudes: *Foote*, Op. 27. *MacDowell*, Op. 39
Works: *Bach*, Italian Concerto
Haydn, Sonata no. 3, in E flat
Mozart, Sonata no. 1, in F
Beethoven, Variations in F., Op. 34
Schubert, Impromptu, Op. 142, no. 3
Mendelssohn, Rondo Capriccioso
Schumann, Novellette, Op. 21
Chopin, Polonaise, Op. 26, no. 1; Impromptu, Op. 29
G. Scott, Danse Negre
Schubert-Liszt, "Du Bist die Ruh"
Sight Reading: The simpler sonatas of Haydn and Mozart
Songs and accompaniments such as "The Marseillaise," "Columbia the Gem," "A Merry Life."

Based upon one lesson a week and one hour practice a day for one school year.
Diploma credit two points.

GROUP VI

Technic: All scales. Arpeggios on chords of the seventh.
Etudes: *Moscheles*, Op. 70, bk. 1; *Chopin*, Op. 25, nos. 1–3
Works: *Bach*, Chromatic Fantasie
Haydn, Variations in F minor
Mozart, Fantasie and Sonata in C minor
Beethoven, Sonata, Op. 53
Schubert, Sonata, Op. 42.
Mendelssohn, Fantasia, Op. 28
Schumann, Kreisleriana, Op. 16
Chopin, Ballade, Op. 47
Brahms, Rhapsody, Op. 79, no. 2
Moszkowski, In Autumn, Op. 36, no. 4
Sight Reading: Chopin's easier Waltzes, Mazurkas and Nocturnes
Handel's Clavier Suites

Based upon one lesson a week and one hour practice a day for one school year.
Diploma credit two points.

GROUP VII

Technic: All scales in double thirds; all arpeggios
Etudes: Chopin, Op. 10, nos. 4, 5, 7, 12
Op. 25, nos. 18, 23
Liszt, Etude in D flat
Works: *Bach*, Prelude and Fugue, Well-tempered Clavichord, Vol. I, no. 4
Haydn, Sonata no. 1, E flat
Mozart, Concerto in E flat
Beethoven, Sonata, Op. 109
Schubert, Fantasie, Op. 78
Mendelssohn, Prelude and Fugue, Op. 35, no. 1
Schumann, Symphonic Etudes, Op. 13
Chopin, Sonata, B flat minor
Grieg, Concerto, A minor
Liszt, Polonaise in E major
Sight Reading: *Bach*, English Suites
Beethoven, The Early Sonatas, through Op. 14

Based upon one lesson a week and one hour practice a day for one school year.
Diploma credit two points.

Exhibit I

ORGANIZATION AND MEMBERSHIP

SEPTEMBER 6 TO DECEMBER 20, 1916

	Teachers	Grade	Began Service	No. Yrs. Experience	Education	Boys	Girls	Total
pt-ra	Schuyler F. Herron, Supt.		1907	23	Syracuse University			
	High School, Telephone 649 W							
n-ra	Charles L. Curtis, Prin.		1916	22	Colby College			
pt	Ed. N. Lovering, Prin. Em. Lat.		1887	38	Harvard University			
pt-ra	Edw. E. Thompson, Sub. Mas. Spanish and German		1909	17	Brown University			
					Berlin University			
pt-ra	Ralph B. DeLano, Science		1912	7	Columbia University			
					Middlebury College			
ra	Harry C. Northrop, Commer.		1915	3	Univ. of Wisconsin			
n-ra	Warren C. Johnson, English		1916	2	Brown University			
					Oxford Univ. I.	67	63	130
pt-ra	Eva M. Palmer, Special		1891	25	Boston Univ. II.	48	74	122
pt-ra	Marjorie N. Weeks, English		1908	16	Radcliffe College III.	41	52	93
pt-ra	Lucy Stoughton, History		1910	8	Mt. Holyoke Col. IV.	18	38	56
pt-ra	Corinne V. Loomis, Science		1912	5	Mt. Holyoke Col. V.		3	3
pt-ra	Florence A. Parker, English		1912	9	Smith College			
pt-ra	Edna M. Hubley, Commercial		1913	6	Wellesley College			
					Worcester Bus. Inst.			
pt-ra	Mabel A. Richmond, Eng. & Lat.		1913	16	Bates College			
ra	Frances G. Allison, Commer.		1914	15	Tufts College			
n-ra	Louise S. Lester, Math.		1916	7	Mt. Holyoke College			
n-ra	Mary V. Perham, French		1916	15	Radcliffe College			
n-ra	Ella M. Stacy, Eng. & Hist.		1916	6	Colby College			
					Total	174	230	404
	Wadleigh, Telephone 366-W							
pt-ra	Joseph H. Hefflon, Prin.		1909	23	Wesleyan University			
pt-ra	Mercy J. Davis, 1st Asst.	8	1901	17	Salem Normal	17	22	39
ra	Jessie R. Talcott	8	1908	16	Framingham Normal	20	18	38
pt-ra	Mary J. Hills	8	1900	17	Salem Normal	13	18	31
pt-ra	Mary H. Barr	8	1906	14	Bridgewater Normal	15	22	37
pt-ra	Anna T. O'Sullivan	7	1882	28	Salem Normal	24	13	37
pt-ra	May A. Phillips	7	1914	7	Rhode Island Normal	21	15	36
ra	Ida M. George	6	1914	4	Salem Normal	16	22	38
pt	Elizabeth T. Cullen	6	1907	11	Lowell Normal	16	27	43
					Total	142	157	299
	Prince, Telephone 107-W							
n-ra	Fannie V. Merry, Prin.	7	1916	8	Farmington Normal	18	16	34
n-ra	Edith M. Forster. . . . Open Air	7	1916	6	Hyannis Normal	21	12	33
n-ra	Josephine S. Emerson	6	1916	10	Farmington Normal	17	25	42
pt-ra	Carrie L. Mason	Ind.	1897	31	Salem Normal	14	4	18
pt	Edna F. Hawes	Kdg.	1910	11	Wheelock Kdg. Tr. Sch.	18	9	27
					Total	88	66	154
	Chapin, Telephone 678-W							
	William P. Hannum, Prin.	6	1914	3	Hyannis Normal	24	14	38
pt	Agnes Regan, 1st Asst	5	1910	12	Plymouth, N.H., Normal	24	14	38
pt	Agnes Cullen	5	1913	6	Lowell Normal	19	17	36
pt	Mary H. Foley	4	1912	8	Lowell Normal	18	16	34
n-ra	Helen A. Sweeney	3	1916	2	Lowell Normal	13	11	24
pt	Gertrude C. Isaman	2	1907	11	Lowell Normal	13	18	31
n-ra	Florence M. Fisher	1	1916	8	Plattsburg Normal	22	24	46
pt	Louise Taylor	Kdg	1898	18	Wheelock Kdg. Tr. Sch.	12	10	22
					Total	145	124	267

Exhibit I
ORGANIZATION AND MEMBERSHIP
SEPTEMBER 6 TO DECEMBER 20, 1916

	Teachers	Grade	Began Service	No. Yrs. Experience	Education	Boys	Girls	Total
	Gifford, Telephone 647-W							
pt	Jennie M. Wood, Prin.	5	1904	26	Bridgewater Normal	21	18	39
pt-ra	Gertrude B. Howard	3-4	1905	14	Lowell Normal	15	21	36
pt-ra	Janet C. Hanson	2-3	1908	19	Calais High	27	18	45
pt	Flora E. Jepson	1	1905	17	Framingham Normal	10	11	21
					Total	73	68	141
	Highland, Telephone 656-W							
pt-ra	Bessie M. Small, Prin.	3-4	1905	17	Bridgewater Normal	13	22	35
pt-ra	Nettie E. Clark	1-2	1904	26	Danielson High	24	16	40
					Total	37	38	75
	Mystic Telephone 653-W							
pt-ra	Violetta R. Dodge, Prin.	1-2	1906	17	Salem Normal	16	21	37
	Ethel F. Barnard	3-4	1914	7	Bridgewater Normal	12	20	32
					Total	28	41	69
	Rumford, Telephone 648-W							
pt-ra	Mary A. Lyons, Prin.	4	1887	29	Salem Normal	21	16	37
pt-ra	Mary A. Doherty	3	1913	7	Lowell Normal	10	24	34
pt-ra	Elizabeth L. Naven	2	1897	22	Woburn High & Tr. Sch.	18	13	31
pt-ra	Helena B. Doherty	1	1903	13	Salem Normal	15	17	32
					Total	64	70	134
	Washington, Telephone 652-W							
ra	Edna M. Hatch, Prin.	5	1915	6	Farmington Normal	18	9	27
pt-ra	Anna D. Marden	3-4	1905	23	Westfield Normal	16	20	36
n-ra	Mildred K. Durfee	2-3	1916	4	Rutland, Vt. Normal	23	20	43
pt	Dorothy M. Ayer,	1	1913	6	Bridgewater Normal	13	12	25
					Total	70	61	131
	Wyman, Telephone 372-W							
pt-ra	Elizabeth Spencer, Prin.	5	1892	24	Bridgewater Normal	28	28	56
pt-ra	Elizabeth Hopkins	3-4	1907	11	Boston Normal	13	27	40
pt-ra	Juliette Todd	2-3	1899	24	Gloucester High	24	14	38
pt-ra	Ethel W. Woodbury	1	1895	21	Phila. High & Tr. Sch.	15	12	27
					Total	80	81	161
					Grand Total	901	936	1837
	Supervisors							
ra	Richard W. Grant, Music		1914	4	Northampton Institute Music Ped.			
pt	Amy R. Whittier, Drawing		1913	23	Mass. Normal Art Sch. University of Chicago			
ra	Dora I. Brown, Phys. Tr.		1914	2	Sargent School			
	Special Teachers							
pt-ra	Louise Clark, High Sch. Draw.		1913	11	Cowles Art School Boston Art School			
pt-ra	Grace A. Hubbard, Sewing		1908	19	New York University			
pt-ra	Frances E. Daley, Carpentry		1900	23	Sloyd Tr. School, Boston			
ra	Margaret L. Robinson, H. Arts		1915	3	Cornell University			
n-ra	Emily G. Webb, Sew. and Cook.		1916	0	Simmons College			
	Medical Inspection							
	Ralph Putnam, M.D., Sch. Phys.		1904	13	Harvard Univ., H. U. Med. Sch.			
	Fredrika Moore, M.D., Asso. "		1913	7	Wellesley Col., B. U. Med. Sch.			
	Constance E. Talpey, Sch. Nurse		1913	6	Waltham Training Sch.			

n New teachers.
pt On permanent tenure as provided by Chapter 714, laws of 1914.
ra Members of the State Retirement Association.

EXHIBIT I Cont.

EVENING SCHOOLS

HIGH SCHOOL

Teacher	Subject	Men	Women	Total
Frances G. Allison	Bookkeeping and Penmanship	6	9	15
Edna M. Hubley	Shorthand and Typewriting			
Ralph B. DeLano	Electricity	18		18
		24	9	33
CHAPIN				
William P. Hannum	Adult Americans	9	1	10
Helen M. Sweeney	Adult Americans	9	1	10
Mary A. Lyons	Italians	10		10
Edna M. Hatch	Italians	8		8
Grace M. Doherty	Italians	12		12
Florence M. Fisher	Italians	11		11
		59	2	61

Exhibit II

REGISTRATION OF BOYS BY GRADES AND AGES

DECEMBER, 1916

Grade Age	4	5	6	7	8	9	10	11	12	13	14	15	16	17	18	19	20	Tot.
Kinder-garten	14	15	1															30
I		36	45	10	1	2	0	0	1									95
II			29	44	15	6	0	1	2									97
III				27	27	8	7	3	2									74
IV					14	40	18	8	5									85
V					2	33	45	17	11	1	1							110
VI						3	26	27	9	6	1	0	1					73
VII							4	31	27	13	7	2						84
VIII								4	16	23	13	8	1					65
Industrial									3	6	2	1	2					14
High School I									1	23	21	10	9	3				67
High School II										6	12	15	11	4				48
High School III											2	14	14	5	5	1		41
High School IV												1	10	5	2			18
Total	14	51	75	81	59	92	100	91	77	78	59	51	48	17	7	1		901

The minimum normal ages for each grade in the above table are indicated by the black-face type.

Exhibit II (Cont.)

REGISTRATION OF GIRLS BY GRADES AND AGES, DECEMBER, 1916

Grade	Age 4	5	6	7	8	9	10	11	12	13	14	15	16	17	18	19	22	Tot.
Kinder-garten	**8**	**11**																19
I		**32**	**44**	14	2	2	1	1										96
II			**19**	**39**	10	5	0	1										74
III				**26**	**59**	13	4	1	1	0	1							105
IV					**28**	**45**	15	7	2	1								98
V					1	**24**	**44**	12	2	2	1							86
VI						2	**23**	**32**	20	7	4							88
VII							1	**18**	**22**	10	3	1	1					56
VIII								1	**34**	**22**	13	9	1					80
Industrial Class											1	3						4
High School I									2	**20**	**23**	13	4	1				63
High School II										4	**26**	**29**	12	3				74
High School III											1	**13**	**20**	14	4			52
High School IV												3	**8**	**15**	10	2		38
High School V															2	0	1	3
Total	8	43	63	79	100	91	88	73	83	66	73	71	46	33	16	2	1	936

The minimum normal ages for each grade in the above tables are indicated by the black faced type.

Exhibit III

WADLEIGH GRAMMAR SCHOOL

Class of 1916

William Joseph Allen
Margaret Anna Balmain
Clarice Rennolds Barnard
Edward Towle Barton
Helen Bowe
Frederick Arthur Boyle
John Henry Boyle
Helen Anna Brownell
James Henry Carr
Frances Christina Carroll
Raymond James Carroll
Thomas Barnett Cave
Robert Freeman Comfort
Catherine Elizabeth Connolly
Ryall Stephen Cosgrove
John Joseph Creamer
James Francis Cullen
Ethel Irene Daley
Daniel Roderick Delorey
Martha Susan Delorey
Sara Eleanor Duran
Mary Helen Fitzgerald
Edith Mildred Flaherty
Althea Alice Fogg
Helen Elizabeth Foley
Daniel Vincent Glendon
Herbert Lawrence Grant
Charley Edward Greene
Charles Haggerty
Ella Elizabeth Hamilton
Alice Catherine Hanlon
Margaret Alcoque Harrold
Merrill Edward Hodgdon
Harriett Joehannah Hodge
Charlotte Hodges
Ralph Edwin Hunt
Winslow Jennings
Mary Eleanor Kelley
Annie Elizabeth Kronquist
Ralph Dexter Larson
Margaret Theresa Leahey
Kathleen Alma Lucas
Helen Agnes Lynch
Agnes MacAdams
Jeremiah Joseph McCarron
Agnes Winifred McCue
Edward Gerald MacDonald
Allan Frederick McElhiney

James Hanrahan MacFeeley
Nora Theresa McGuinity
Mary Maguire
Stephen Conkey Matherson
Vincent Aloysius Murphy
Charles Laurence O'Connell
John Joseph O'Connell
Annie Gertrude O'Connor
Margaret Christina O'Melia
Clarence Leroy Osborne
Mildred Reardon
William Thomas Reardon
Ruth Reebenacker
Florence Marion Richardson
Olive Roberts
Edward Brackett Sandberg
Wallace Francis Savard
Edgar Jay Sherman
Mark Shultis, 2nd
Fannie Teresa Skotz
Dorothy Helen Smith
Edwin Warren Southworth, Jr.
Albert Jerome Stevens
John Sulliavn
William Henry Sullivan
John David Swymer
Richard Everett Upton
Irene Margaret Waldren
Annie Elizabeth Walsh
Richard Walsh
Frederick Daniel Waters
John Nickerson Watters
Robert Nelson Wentworth
Helen Elizabeth Wiley
Ethelyn Mildred Winn

WITH HIGHEST HONOR

Francis Arthur Barrett
Doris Bean
Emma Almeda Brown
Harrison Chadwick
Dorothy Elizabeth Davidson
Ralph Waldo Emerson
Mary Elizabeth Fitzgerald
Harold William Hargrove
Frances Warner Hill
Frank Laughran
Ruth Sophia Nelson
Alice Mary Nolan
Katharine Pike
Ruth Esther Poland
Jennie Mae Ralph
Eleanor Reagh Tilden

WITH HIGH HONOR

Esther Elizabeth Bartlett
Margaret Louise Benet
Mildred Margaret Boyle
Frank Thomas Brownell
Elizabeth Charleton
Josephone Patrica Chefalo
James Gordon Cummings
Richard Guertis deRochemont
Grace Martha Donaghay
Claudius Frank Elden
Stuart Eldredge
Eugene Davis Elliott
Alden Dana Friend
Lillian Elizabeth Gray
Parker Hart
Robert Wilkinson Hart, Jr.
Ronald Kenneth Hatch
William Thompson Howe
Leroy Moses Jordan
Gladys Ruth Marchant
Edna Lucille Mitten
William Henry Moore
George Monroe Morley
Alston William Noyes
Charles Theodore Peterson
Frances Elizabeth Powers
John Walton Pushee
Mary Josephine Quill
William Albert Robinson
Adelaide Jennie Smith
Prescott Richardson Taylor
Frank Henry Vallely, Jr.
Stillman White Weston

Exhibit IV

WINCHESTER HIGH SCHOOL

Class of 1916

Karl David Bean
Paul Haley Bean
Ralph Clark Bradley
Edward Orlow Clark, Jr.
Hester Collins
Helen Theresa Cullen
James A. Cullen
Marie Viola Davis
James Henry Dolan
Donald Eldredge
Helen Elliott
Alice Mary Flaherty
Mildred Carol Foreman
Edward Haggerty
Elena Hanlon
Brooks Franklin Jakeman
Edith Anna Johnson
Ralph Davis Joslin
Arthur Raymond Keehn
George Lawrence MacIsaac
Mary Elizabeth McGowan
Marion Pearl Mobbs
Evelyn Veronica Murphy
Catherine O'Connell
Clarence E. Perkins
Margaret Elizabeth Randall
Madeline Mary Reardon
Rebecca Dodge Rowe
Constance Allis Smith
Oliver Van Patten Smith
Daisy Isabel Smith
Catherine Grace Sullivan
Marion Brooks Symmes
James C. Wall

WITH HIGH HONOR

Margaret Winchester Adriance
Jessie Mae Dearborn
Elizabeth Gorham Garland
Francis Locke
Edith Wilhelmina Reebenacker
Marion Adams Reynolds
Robert Llewellyn Skinner
Marie Elizabeth White

Exhibit V

HIGH SCHOOL GRADUATES ENTERING OTHER INSTITUTIONS IN SEPTEMBER, 1916

CLASS OF 1915

Amherst	Richard F. Fenno
Massachusetts Agricultural College	George W. Apsey, Jr.
Massachusetts Institute of Technology	Harold Bugbee
	Percy Bugbee
Smith	Helen A. Ayer
Wellesley	Bertha R. Kelly

CLASS OF 1916

Amherst	Edward Orlow Clark, Jr.
Boston University	Paul H. Bean
	Donald Eldridge
Harvard	Oliver Van P. Smith
Jackson	Marion B. Symmes
Lowell Normal School	Helen T. Cullen
Massachusetts Agricultural College	Brooks F. Jakeman
Massachusetts Institute of Technology	Karl D. Bean
	Robert L. Skinner
Mount Holyoke	Margaret W. Adriance
Simmons	Margaret E. Randall
Smith	Marion A. Reynolds
Vassar	Elizabeth G. Garland
Yale	Francis Locke

Exhibit VI

WADLEIGH GRAMMAR SCHOOL

Class	1911	1912	1913	1914	1915	1916
Number graduating	102	82	98	156	139	132
Entered High School	91	68	85	140	124	117
Per cent entering High School	89.2	82.9	86.7	89.7	89.2	88.6

Average per cent 88.4

HIGH SCHOOL

Class	1911	1912	1913	1914	1915	1916
Number graduating	33	59	61	48	51	42
Per cent graduating class High School with the same class at graduation from Wadleigh	44.4	60.8	70.9	48	56	51
Per cent graduating class High School with same class at entrance	48.5	70.2	78.2	53.9	63.	61
Entered College	12	24	28	11	13	19
Entered Normal School	2	1	7	2	2	1
Per cent entered College	36.3	40.6	45.9	22.9	25.4	45.2
Per cent entered Normal School	6	2	11.4	4.1	3.9	2.3

Exhibit VII

HIGH SCHOOL PUPILS BY COURSES AND CLASSES, 1915–1916

		College Entrance	Tech'cal	Com'l	Household Gen'l	Household Arts	Total
1st year	Boys	30	14	31	7		82
	Girls	16		33	23	9	81
2nd year	Boys	18	7	14	11		50
	Girls	18		35	20	4	77
3rd year	Boys	10	4	6	8		28
	Girls	9		12	13	5	39
4th year	Boys	7	2	2	3		14
	Girls	10		5	12	3	30
5th year	Boys						
	Girls			3			3
Total		118	27	141	97	21	404

Exhibit VIII

AWARDS GRANTED BY TYPEWRITER COMPANIES ON TESTS SET BY THEM

1915–1916

60 Word Certificate

Catherine O'Connell

55 Word Gold Medals

Catherine O'Connell
Jessie Dearborn

40 Word Certificates

Edward Crowley
James Dolan
Helen Elliott
Alice Flaherty
Mildred Foreman
Edward Haggerty
Elena Hanlon
Edith Johnson
Harold Lutes
Mary McGowan
Constance McIntosh
George MacIsaac
Marion Mobbs
Catherine O'Connell
Clarence Perkins
Madeline Reardon
Catherine Sullivan
Marie White

25 Word Certificates

Richard Clifton
Helen Crawford
Edward Crowley
Dorothy Deloria
Elizabeth Dineen
James Dolan
Anabelle Eason
Helen Elliott
Alice Flaherty
Mildren Foreman
Elena Hanlon
Edith Johnson
Mary Kennedy
Katherine Kilcoyne
Harold Lutes
Catherine Maguire
Florence McCarthy
Katherine McCue
Constance McIntosh
Francis Murphy
Henry Murphy
Catherine O'Connell
Daisy Smith
Goldie Sweet

Exhibit IX

WINCHESTER PUBLIC SCHOOL SAVINGS

September to June, 1915–1916

TEACHER	GRADE	Pupils' Accts.	Bank Books	Total Deposits in Savings Bank	Balance in School Acct.	Withdrawn	Deposit prior to Sept. 1, 1915	Deposit Sept. June, Inc.	Total Deposits
WADLEIGH									
Hefflon	VI–VIII	133	57	25.00	42.90	5.92	40.30	33.52	73.82
PRINCE									
Cullen	VI	42	40	120.00	7.40	.94	5.57	122.77	128.34
CHAPIN									
Hannum	VI	32	20	6.00	5.27	2.74	7.05	6.96	14.01
Lyons	V	31	19	30.00	3.92	.27	5.75	28.44	34.19
Regan	V	28	28	5.00	6.34	3.27	8.65	5.96	14.61
Foley	IV	22	12	9.00	4.14		6.37	6.77	13.14
Cullen	III	15	2	2.00	3.96	.53	.40	6.09	6.49
GIFFORD									
Wood	V	16	7	21.00	3.83	.11	2.97	21.97	24.94
Howard	III–IV	15	10	10.00	8.27	.12	2.90	15.49	18.39
Hanson	III	7	4	7.00	1.12	.48	.90	7.70	8.60
HIGHLAND									
Small	III–IV	15	8	16.00	2.48	.01	.65	17.84	18.49
RUMFORD									
Riley	IV	36	27	75.95	8.47	2.60	4.94	82.08	87.02
Doherty	III	22	17	74.00	1.80		.52	75.28	75.80
WASHINGTON									
Hatch	V	10	5	3.00	1.50		1.14	3.36	4.50
Marden	III–IV	12	7	7.00	4.54	3.66	4.18	11.02	15.20
Leak	III	2	1	1.00	3.70			4.70	4.70
WYMAN									
Spencer	V	9			2.44		1.34	1.10	2.44
Todd	III	1	1	1.00	.50			1.50	1.50
		448	265	412.95	112.58	20.65	93.63	452.55	546.18

Exhibit X

REPORT OF SCHOOL PHYSICIAN, 1916

Visits	221	Impetigo contagiosa	4
Acute adenitis	1	Mumps	1
Abscess of eyelid	1	Nasal obstruction	1
Albinism	1	Nausea and vomiting	1
Blepharitis	1	Neuritis of leg	1
Contusion of abdomen	1	Nystagmus	1
Contusion of face	1	Otitis Media chronic	1

Contusion of hip	1	Paronychia	1
Contusion of finger	1	Pustule of face	1
Coryza	2	Pediculosis	2
Chorea	1	Pharyngitis	33
Conjunctivitis	1	Stye	1
Defective mentally	2	Stoop shoulder	1
Epistaxis	1	Strabismus	1
Earache	1	Tonsilitis	1
Eczema	3	Tonsils enlarged	4
Fissure of knuckle	1	Torticollis	1
Headache	6	Vaccination	1
Influenza	5	Vision defective	8
		Wound of head	1

Examination for employment certificates	17
Throats examined after exposure to diphtheria	70

RALPH PUTNAM, M.D.,

School Physician.

Winchester, Mass., December 30, 1916.

Exhibit XI

REPORT OF ASSOCIATE SCHOOL PHYSICIAN

I GENERAL EXAMINATION		II SPECIAL EXAMINATION	
Number examined	206	Number examined	69
Negative	136	Negative	13
Defective	70	Defective	56
Defective		Defective	
Heart (functional)	34	Miscellaneous	41
Heart (organic)	12	Enlarged tonsils	5
Miscellaneous	10	Impetigo	5
Orthopedic	7	Orthopedic	2
Enlarged tonsils	6	Heart (functional)	1
Mentally defective	1	Heart (organic)	2

Special visits during Sept., Oct., and Nov.	146
Special throat examination	71
Hemoglobin tests	205
Examinations for work certificates	3

FREDRIKA MOORE, M.D.,

Associate School Physician.

Winchester, Mass., December 30, 1916.

Exhibit XII

REPORT OF SCHOOL NURSE, 1916

Total number of school visits made with Dr. Putnam	62
Total number of school visits made with Dr. Moore	81
Total number of school visits made without Dr. Putnam or Dr. Moore	290
Assisted Dr. Putnam in examining pupils	179
Assisted Dr. Putnam in making vision tests	19
Assisted Dr. Putnam in inspecting entire grade VII of Wadleigh School for symptoms of scarlet fever (found negative)	
Sent and taken to Dr. Putnam's office	2
Assisted Dr. Moore in examining pupils	288
Assisted Dr. Moore in taking height, weight and hemoglobin tests	205
Tests of vision	30
Defective vision	17
Tests of hearing	1
Home visits	102
Taken to Eye and Ear Infirmary	13
Taken to Psycopathic Hospital	4
Sent to Westfield Sanatorium	1
Total number of pupils inspected	775
Negative	550
Defective, not excluded from school	74

Abdominal pain	1	Eczema	1
Blepharitis	2	Earache	1
Cervical glands	2	Headache	2
Cold	2	Infection of ear	1
Cold and eruption on face and hands (reported to Dr. Putnam)	1	Inflamed eye	1
		Injury to conjunctiva	1
Contusion of cheek	1	Pediculosis (not contagious)	24
Cough	1	Sore throat (mild case)	1
Deafness	1	Sprain of arm	1
Defective vision	3	Sprain of knee	1
Eruption on face	2	Minor cases not classified	24

Defective, excluded from school (sent and taken home)			77
Cold	11	Impetigo	4
Cold and cough	2	Infection of hand	2
Conjunctivitis	1	Pain in heel	1
Contusion of head	1	Pediculosis	20
Cough	9	Sore throat	8
Eczema	1	Sore throat and cold	1
General discomfort	1	Sore throat and headache	1
Headache	10	Sore throat and vomiting	1
Headache and nausea	3		

Defective, treated in school for minor complaints	74
Excluded from school by telephone because of	27

Chicken-pox at home	3	Cough	9
Scarlet fever at home	1	Impetigo	1
Cold	10	Sore throat	3

DENTAL REPORT

Total number of pupils treated at Harvard Dental School	78
Total number of treatments	363
Total number of pupils treated at Forsyth Dental Infirmary	178
Total number of treatments	709

Total number of pupils taken to Forsyth Dental Infirmary for nose and throat and orthodontia examination	77
Negative	56
Defective, operations advised for adenoids	7
Defective, operations advised for adenoids and tonsils	14
Total number of pupils treated at dentists' offices	17

FIRST DENTAL EXAMINATIONS

School	Dentist	Registration	Defective and notices sent
Chapin	Dr. Murphy	226	213
Highland	Dr. Hindes	70	25
High School	Dr. Hindes	10	4
Mystic	Dr. Murphy	56	32
Wadleigh	Dr. Nutter	260	182
Total		622	456

Total number of pupils who have recently had treatment or are now under treatment 80

SECOND DENTAL EXAMINATION

School	Dentist	Registration	Defective and notices sent
Chapin	Dr. Murphy	241	221

Total number of pupils who have recently had treatment or are now under treatment 5

EXTRA MEDICAL INSPECTION

Total number of school visits made by Dr. Sheehy during poliomyelitis epidemic	98
Total number of pupils examined by Dr. Sheehy	89
Total number of school visits by Dr. Simon during poliomyelitis epidemic	16
Total number of pupils examined by Dr. Simon	5
Total number of school visits made by Dr. Aimone during poliomyelitis epidemic	78
Total number of pupils examined by Dr. Aimone	177

CONSTANCE E. TALPEY, R. N.,

Winchester, Mass., December 30, 1916. *School Nurse.*

Exhibit XIII.

Population, census 1915		10,005
School census, Sept. 1, 1916		
Children 5 to 15 inclusive		
Boys 1024	Girls 1081	Total 2105
Change from 1915 (increase)		
Boys 53	Girls 76	Total increase 129
Children 7 to 13, inclusive		
Boys 693	Girls 702	Total 1395
Change from 1915 (increase)		
Boys 80	Girls 48	Total increase 128
Minors 16 to 21 who cannot read or write		
Males 17	Females 0	Total 17

Exhibit XIV

REPORT OF ATTENDANCE OFFICER, YEAR ENDING JUNE 23, 1916

House calls or investigations	337
Truants	31
Kept at home by parents because of sickness	54
Kept at home by parents, unsatisfactory excuses	58
Kept at home by parents, good excuses	27
Looked up for various reasons	65
Unsuitable clothing	10
Taken from street and put in school	13
Working under age or without certificate	12
Parents or pupils warned	15
Factory visits	15
Mercantile establishments visited	10
Firms notified of violations of law	7
Names looked up for age and schooling certificates	17
Cases taken to court	3

NATHANIEL M. NICHOLS,

Attendance Officer.

Winchester, Mass., December 30, 1916

Exhibit XV

VALUATION AND TAXATION OF THE TOWN AND COST OF SCHOOLS

Valuation, 1916	$ 19,449,675.00
Increase over 1915	602,225.00
Total raised by taxation, 1916	363,338.02
Increase over 1915	18,853.92
Rate of taxation per $1000	18.40
Rate in 1915	18.00
Total expenses of schools, 1916	89,078.40
Increase over 1915	3,263.16
Expense of schools, 1916, exclusive of cost of repairs	85,522.51
Increase over 1915	2,662.55
Average cost per pupil based on total expense of schools, 1916, and average membership (1771.5), 1915–1916	50.28
Increase over 1915	2.01
Average cost per pupil based on expense of schools, exclusive of cost of repairs and average membership (1771.5), 1915–1916	48.27
Increase over 1915	1.66
Per cent of total school expense to valuation, 1916	.45
Change from 1915	None
Per cent of total school expense to entire tax, 1916	24.5
Decrease from 1915	.4

CALENDAR SCHOOL YEAR, 1916–1917

Wednesday, Sept. 6, 1916	Schools open
Thursday, Oct. 12, 1916	Holiday, Columbus Day
Wednesday, Nov. 29, 1916	Thanksgiving exercises
Thursday, Nov. 30, 1916, to Sunday, Dec. 3, 1916	Thanksgiving recess
Thursday, Dec. 21, 1916, to Tuesday, Jan. 2, 1917	Christmas recess
Wednesday, Jan. 3, 1917	Schools open
Wednesday, Feb. 21, 1917	Patriotic exercises
Thursday, Feb. 22, 1917	Holiday, Washington's Birthday
Saturday, March 31, to Sunday, April 8, 1917	Spring recess
Monday, April 9, 1917	Schools open
Thursday, April 19, 1917	Holiday, Patriots' Day
Tuesday, May 29, 1917	Patriotic exercises
Wednesday, May 30, 1917	Holiday, Memorial Day
Tuesday, June 19, 1917	High School graduation
Friday, June 22, 1917	Wadleigh Grammar School graduation
Friday, June 22, 1917	Schools close

CALENDAR, SCHOOL YEAR, 1917–1918

Wednesday, Sept. 5, 1917	Schools open
Friday, October 12, 1917	Holiday, Columbus Day
Wednesday, Nov. 28, 1917	Thanksgiving exercises
Thursday, Nov. 29, 1917, to Sunday, Dec. 2, 1917	Thanksgiving recess
Thursday, Dec. 20, 1918 to Tuesday, Jan. 1, 1918	Christmas recess
Wednesday, Jan. 2, 1918	Schools open
Tuesday, Feb. 21, 1918	Patriotic exercises
Wednesday, Feb. 22, 1918	Holiday, Washington's Birthday
Saturday, March 23, 1918, to Sunday, March 31, 1918	Spring recess
Monday, April 8, 1918	Schools open
Friday, April 19, 1918	Holiday, Patriots' Day
Wednesday, May 29, 1918	Patriotic exercises
Thursday, May 30, 1918	Holiday, Memorial Day
Monday, June 17, 1918	Holiday, Bunker Hill Day
Tuesday, June 18, 1918	High School graduation
Friday, June 21, 1918	Wadleigh Grammar School graduation
Friday, June 21, 1918	Schools close

REPORT OF COMMITTEE ON TOWN PROPERTY ACCOUNT

The Committee on Town Property Account have carefully gone over all the property of the Town and submit the following schedule. The report was not finished until after the Auditor's books for the year 1916 were closed and therefore it does not appear in his report.

TOWN PROPERTY

Winchester, January 1, 1917

	Apparatus Furniture Supplies, etc.	Real Estate
Fire Department		
Fire and Police Building		$ 85,000.00
25560 feet land		12,800.00
Swanton Street House		1,500.00
16,370 feet land		1,650.00
Auto Pump	$ 9,000.00	
Combination Wagon	6,000.00	
Truck	5,000.00	
Chief's Auto	1,000.00	
Steamer	1,000.00	
Headquarters Equipment	5,000.00	
Outside Wires	7,000.00	
Alarm Boxes	3,450.00	
Whistle, Striker's Tools, Machinery, Furniture, Wagons, Horses, Harness	2,250.00	
Cemetery Department		
Buildings and Tomb		2,500.00
52.5 acres land (less private lots)		25,000.00
Horses, Wagons, Tools, Etc.	500.00	
Health Department		
Horses, Wagons, Pungs, Harness, Safe, Furniture, Stationery, Etc.	1,263.00	
Park Department		
Common 52,272 square feet		65,340.00
Highland Playground, 7.8 acres		8,000.00
Manchester Field, 5.5 acres		65,000.00
Palmer Playground, 1.5 acres		3,500.00
Amount Forward	$ 41,463.00	$270,290.00

Amount Forward		$41,463.00	$270,290.00
Public Plots			
Arthur Street, 550 sq. ft.	$ 25.00		
Everett Avenue, 4,000 sq. ft.	600.00		
Highland Avenue and Forest Street, 3,000 sq. ft.	150.00		
Johnson Plot, 7,700 sq. ft.	2,000.00		
Pine and Dix Street, 1,130 sq. ft.	350.00		
Sheffield West, 10,400 sq. ft.	1,000.00		
Wildwood and Willow Street, 3,450 sq. ft.	350.00		
			4,475.00
Whitney Purchase			
Mill Site Waterways, 30,800 sq. ft.			
Mill Pond, 2.35 acres			
Judkins Pond and Skillings Purchase, 15.16 acres			
Aberjona Pond, 14.64			105,000.00
Public Library			
Reference Books	$ 2,020.00		
Fiction	2,716.00		
Non-Fiction	11,569.00		
		16,305.00	
Furniture, Fixtures, Memorial Windows, Pictures, Punch Bowl, Clock, Etc.		5,674.00	
Police Department		1,500.00	
School Department			
High School Building			110,000.00
76,650 sq. ft. land			25,000.00
Contents		14,500.00	
Chapin School Building			18,000.00
43,500 sq. ft. land			4,000.00
Contents		3,101.00	
Gifford School Building			8,000.00
17,450 sq. ft. land			4,000.00
Contents		1,740.00	
Highland School Building			2,000.00
43,000 sq. ft. land			8,000.00
Contents		875.00	
Mystic School Building			5,000.00
13,170 sq. ft. land			1,800.00
Contents		890.00	
Prince School Building			14,000.00
53,300 sq. ft. land			16,000.00
Contents		3,543.00	
Rumford School Building			8,000.00
24,200 sq. ft. land			1,500.00
Contents		1,643.00	
Wadleigh School Building			38,000.00
29,000 sq. ft. land			7,700.00
Contents		4,845.00	
Old Washington School Building			200.00
Amount Forward		$96,079.00	$650,965.00

Amount Forward	$96,079.00	$650,965.00
Washington School Building		8,000.00
42,850 sq. ft. land		2,500.00
Contents	1,665.00	
Wyman School Building		8,000.00
32,640 sq. ft. land		8,000.00
Contents	1,794.00	
Street Department		
Town Stable		16,000.00
124,187 sq. ft. land		4,700.00
Gravel Bank, 18.1 acres		9,000.00
3 Steam Rollers	9,500.00	
12 Horses	3,100.00	
Auto, Road Machines, Plows, Wagons, Pungs, Harness, Sweepers, Stone Crusher, Machines, Tools, Implements and Supplies	9,000.00	
Street Drains Public 12.43 miles, private 2.27 miles		175,000.00
5.43 miles of edge stones		30,000.00
Granolithic Walks		46,875.00
Bridges		40,000.00
Town Hall Building		
Building		75,000.00
42,652 sq. ft. land		18,000.00
Contents, Plans, Etc. (excepting library)		15,000.00
Water and Sewer Department		
Sewer System, 30.87 miles		281,325.00
Water System, Reservoirs and Water Sheds in Middlesex Fells, 405 acres, Street Mains, Water Works Shop, 2,280 sq. ft. land, Vine Street, Supt. House, Myopia Road Pumping Station, 1,600 sq. ft.		
East Side High Service, 17,671 sq. ft.		
West Side High Service, 87,647 sq. ft.		659,166.00
Auto Truck, Tools, Supplies, Etc.	1,500.00	
Cutting House		
House		2,500.00
30,090 sq. ft. land		7,000.00
Eaton Street Ledge Lot		
60,000 sq. ft.		6,000.00
	$ 122,638.00	2,063,031.00

GEORGE T. DAVIDSON,
Chairman.

F. V. WOOSTER,
G. H. EUSTIS,
A. E. WHITNEY,
GEO. C. COIT,
ARNOLD WHITTAKER,
Committee.

REPORT OF THE COLLECTOR OF TAXES

GENERAL TAX

Uncollected December 31, 1915	$ 127,878.39	
Warrant by Assessors, Polls	3,444.00	
General Tax	359,894.02	
Additional Commitment, Polls	58.00	
General Tax	5,712.18	
Paid Town Treasurer		$361,642.27
Abated by Assessors		4,152.70
Uncollected Dec. 30, 1916		131,191.62
	$496,986.59	$496,986.59

GYPSY AND BROWN TAIL MOTH ASSESSMENTS

Uncollected December 31, 1915	$ 443.46	
Warrant by Assessors	684.89	
Paid Town Treasurer		$ 692.21
Abated by Assessors		1.28
Uncollected December 30, 1916		434.86
	$ 1,128.35	$ 1,128.35

SEWER ASSESSMENTS

Uncollected December 31, 1915	$ 6,625.78	
Commitment by Water and Sewer Board, July	3,952.36	
September	2,257.04	
Commitment by Assessors, Apportioned, September	429.55	
December	53.79	
Paid Town Treasurer		$ 6,414.06
Abated by Water and Sewer Board		17.25
Returned for Apportionment		333.73
Uncollected December 30, 1916		6,553.48
	$ 13,318.52	$ 13,318.52

SIDEWALK ASSESSMENTS

Uncollected December 31, 1915	$ 667.21	
Commitment by Selectmen	123.43	
Paid Town Treasurer		$ 400.16
Uncollected December 30, 1916		390.48
	$ 790.64	$ 790.64

GRANOLITHIC SIDEWALK ASSESSMENTS

Uncollected December 31, 1915	$ 1,088.24	
Commitment by Selectmen	275.45	
Paid Town Treasurer		$ 788.71
Abated by Selectmen		46.10
Uncollected December 30, 1916		528.88
	$ 1,363.69	$ 1,363.69

WATER RATES

Uncollected December 31, 1915	$ 54.60	
Commitment by Water and Sewer Board, January	16,066.49	
July	15,472.83	
Additional Commitments	21.89	
Paid Town Treasurer		$ 30,688.18
Abated by Water and Sewer Board		894.40
Uncollected December 30, 1916		33.23
	$31,615.81	$31,615.81

STREET RAILWAY EXCISE TAX

Warrant by Assessors	$ 1,680.99	
Paid by Town Treasurer		$ 1,680.99
	$ 1,680.99	$ 1,680.99

INTEREST

Collected on Taxes	$ 5,353.30	
Sewer Assessments	339.47	
Sidewalk Assessments	20.87	
Granolithic Sidewalk Assessments	65.36	
Paid Town Treasurer		$ 5,779.00
	$ 5,779.00	$ 5,779.00

FEES

Collected on Poll Taxes	$ 78.20	
General Taxes	121.00	
Water Rates	67.80	
Paid Town Treasurer		$ 267.00
	$ 267.00	$ 267.00

SUMMARY

Collected on Taxes	$ 361,642.27
Moth Asssessments	692.21
Sewer Assessments	6,414.06
Sidewalk Assessments	400.16
Granolithic Sidewalk Assessments	788.71
Water Rates	30,688.18
Street Railway Excise Tax	1,680.99
Interest	5,779.00
Fees	267.00
Total Collections	$408,352.58

A. WILLIAM ROONEY,

Collector of Taxes.

December 30, 1916

I have examined the various accounts of the Collector of Taxes as reported above, and found the same correct, agreeing with the books of the Auditor.

ARNOLD WHITTAKER,

Town Auditor.

Winchester, December 30, 1916.

REPORT OF THE TOWN TREASURER

For the Year ending December 31, 1916

RECEIPTS

Balance, Dec. 31, 1915		$ 33,587.08
Anticipation of Taxes, loans		360,000.00
Collector of Taxes:		
General Tax	$ 361,642.27	
Gypsy and Brown Tail Moth Assessments	692.21	
Sewer Assessments	6,414.06	
Granolithic Sidewalk Assessments	788.71	
Sidewalk Assessments	400.16	
Water Rates	30,688.18	
Street Railway Excise Tax	1,680.99	
		402,306.58
Collector of Taxes, Interest Collected:		
General Tax	$ 5,353.30	
Gypsy and Brown Tail Moth Assessments	10.57	
Sewer Assessments	328.90	
Granolithic Sidewalk Assessments	65.36	
Sidewalk Assessments	20.87	
		5,779.00
Commonwealth of Massachusetts:		
Bank Tax	$ 4,418.80	
Corporation Tax	10,076.70	
Metropolitan Parks Tax adjustment	1,236.91	
State Aid	844.00	
Street Railway Tax	1,089.97	
		17,666.38
County of Middlesex:		
Bridges and Main Street Apportionment	$ 3,212.33	
Dog Tax	721.44	
		3,933.77
Road Material and Storage Sheds Bonds:		
Sold George A. Fernald & Co., at 1,009.13	$ 9,000.00	
Premium	82.17	
		9,082.17
ewer Construction Bonds:		
Sold George A. Fernald Co., at 1,009.13	$ 5,000.00	
Premium	45.65	
		5,045.65
Surface Drainage Bonds:		
Sold George A. Fernald Co., at 1,009.13	$ 1,2000.00	
Premium	109.56	
		12,109.56

Water Construction Bonds:		
Sold George A. Fernald Co., at 1,009.13	$ 10,000.00	
Premium	91.30	
		$10,091.30
Public Park:		
Sold Note No. 67 to D. N. Skillings		1,750.00
Cemetery Fund:		
One-half proceeds sale of lots		1,030.00
Permanent Care Fund Wildwood Cemetery:		
Payments for Perpetual Care of Lots	$ 2,350.00	
Invested	2,000.00	
		4,350.00
Z. Symmes Fund:		
Principal Withdrawn for purchase of Cutting Property		7,040.21
Income from Public Trust Funds:		
Henry F. Johnson Bequest	$ 48.03	
Robert B. Metcalf Fund	51.54	
Asa Fletcher Fund, refund	34.98	
Wilder L. Parkhurst Fund	57.08	
Permanent Care Fund Wildwood Cemetery	1,914.24	
Asa Fletcher Fund	2,075.39	
		4,181.26
Cutting Property:		
Income		90.00
Interest:		
Bank Deposits	$ 1,651.47	
Accrued	208.00	
		1,859.47
Licenses:		
Ashes	$ 13.00	
Auctioneer	22.00	
Bowling Alley	10.00	
Carriage	7.00	
Garage and Gasoline	38.00	
Intelligence Office	6.00	
Junk	50.00	
Milk	23.00	
Pedler	32.00	
Pool Room	30.00	
Pony Express	2.00	
Second hand dealer	2.00	
Stable	42.00	
Swine	22.00	
		299.00
Permits:		
Marriage		127.00

Departmental Receipts and Transfers:		
Cemetery Maintenance:		
½ proceeds sale of lots	$ 1,030.00	
Care	402.50	
Foundations	236.50	
Interment	373.00	
Miscellaneous	43.85	
		$ 2,085.85
Collector of Taxes Department:		
Fees		267.00
Contagious Disease:		
Reimbursements		666.28
Engineering Department:		
Transfers		451.75
Fire Department:		
Transfers	$ 400.00	
Sale of Junk	11.10	
		411.10
Granolithic Sidewalk Construction:		
In lieu of assessments		906.40
Gypsy and Brown Tail Moth:		
Spraying		1,239.80
Health Department:		
Garbage		1,333.32
Highways and Bridges:		
Transfers	$ 743.98	
Labor and Materials	1,550.18	
		2,294.16
Library:		
Refund	$ .81	
Fines	249.00	
		249.81
Police Department:		
Refund	$ 150.00	
Court Fines	755.00	
		905.00
Poor Department:		
Refund	$ 12.00	
Reimbursement, Cities and Towns	3,391.98	
Reimbursement State	638.46	
State for aiding dependent mothers	651.78	
		4,694.22

School Department:		
Tuition	$ 1,245.75	
Sale of books and Supples	30.15	
Rent	88.00	
Miscellaneous	65.29	
		$ 1,429.19
Sealer of Weights and Measures Department:		
Fees		79.14
Sewer Construction:		
Transfers	$ 384.20	
House Connections	3,136.50	
In lieu of Assessments	408.03	
Labor and materials	21.78	
		3,950.51
Sewer Maintenance:		
Labor and Materials		14.23
Snow and Ice:		
Transfer		23.13
State Aid:		
Refund		8.00
Surface Drainage:		
Labor and Materials		831.87
Town Clerk's Department:		
Transfer	$ 30.00	
Fees	138.43	
		168.43
Town Hall:		
Transfer	$ 158.63	
Rental	655.50	
		814.13
Town Stable:		
Rental		13.00
Water Construction:		
Refund	$ 299.68	
Transfer	44.00	
House Connections	3,863.88	
Labor and Materials	484.64	
		4,692.20
Water Maintenance:		
Transfers	$ 506.50	
Labor and Material	537.88	
		544.38
		$ 908,401.33

Total Receipts not including transfers, $872,072.06.

DISBURSEMENTS

Payments on Selectmen's Warrants		$ 360,049.38
Payment of Town Debt		57,050.00
Payment of Temporary Tax Loans		375,000.00
Interest on Tax Loans		5,858.42
Commonwealth of Massachusetts:		
Charles River Basin Tax	$ 1,793.26	
Metropolitan Park Tax	6,386.41	
Metropolitan (N) Sewer Tax	13,892.98	
Fire Prevention Tax	218.58	
State Highway Tax	760.00	
State Tax	29,120.00	
		52,171.23
County of Middlesex:		
County Tax		18,792.35
Cemetery Fund:		
Invested as per vote of Town		1,030.00
Permanent Care Fund Wildwood Cemetery:		
Payments received and added to Fund	$ 2,350.00	
Funds invested as per vote of Town	2,000.00	
		4,350.00
Interest on Town Debt:		
Previous Year	$ 2,060.00	
Current Year	21,075.00	
		23,135.00
Asa Fletcher Fund:		
Transferred to Income Account		34.98
Balance, December 31, 1916, Cash on hand		10,929.97
		$ 908,401.33

GEORGE H. EUSTIS,

Town Treasurer of Winchester.

The details of the various Public Trust Funds held by the Treasurer will be found in the Auditor's Report.

I have examined the books of George H. Eustis, Treasurer of the Town of Winchester, for the year ending December 31, 1916 and find the same correct, agreeing with the Auditor's Books, and a balance in the Treasury of ten thousand nine hundred twenty nine dollars and ninety seven cents ($10,929.97).

ARNOLD WHITTAKER,

December 31, 1916 *Town Auditor.*

REPORT OF THE AUDITOR

For the Year ending December 31, 1916

The Auditor herewith presents his Report for the financial year ending December 31, 1916.

The several Trust Funds in the custody of the Town Treasurer have been examined and found as reported.

The Securities of the Asa Fletcher Fund have also been examined and found in proper order. The Investments are registered and can be transferred only on order.

The Permanent Care Fund Wildwood Cemetery is invested in registered securities (except City of Omaha bond) which have been approved by the Bank Commissioner as proper investments for Massachusetts Savings Banks. These have also been examined and found as reported.

The David N. Skillings Library Fund in the custody of the Library Trustees has been examined and found as reported.

I have also examined the various accounts of the Collector of Taxes and Town Treasurer, and found the same correct, agreeing with the Auditor's books.

The amount of revenue received in excess of the Assessor's estimate is $10,560.30.

The various unexpended balances transferred to "Excess and Deficiency" amount to $3,728.43.

In accordance with the provisions of Chapter 719 of the Acts of 1913 the Board of Selectmen authorized the following departments and accounts to exceed the appropriations voted by the Town as follows:—

Police Department	$ 24.38
Poor Department	579.66
Health Department	49.51
Snow and Ice	832.96

An Index to the Auditor's Report will be found in the front part of the Town Report.

Respectfully submitted,

ARNOLD WHITTAKER,

Town Auditor.

December 31, 1916

UNPAID GENERAL TAXES, DECEMBER 31 1916

1912	$ 36.00	Poll
1913	112.00	Poll
	1.74	Personal
	36.54	Real Estate
1914	396.00	Poll
	535.92	Personal
	1,000.06	Real Estate
1915	802.00	Poll
	7,585.65	Personal
	26,338.88	Real Estate
1916	1,304.00	Poll
	16,852.74	Personal
	76,190.09	Real Estate
	$ 131,191.62	

BORROWING CAPACITY OF THE TOWN

December 31, 1916

Valuation 1914 less abatements			$ 18,636,604.00
Valuation 1915 less abatement			18,883,226.00
Valuation 1916 less abatements			19,580,676.00
			$ 57,100,506.00
Average valuation for 3 years			19,033,502.00
Borrowing capacity 3%			571,005.06
Town Debt December 31, 1916		$ 552,250.00	
Loans outside the debt limit:			
Playground	$ 56,500.00		
High School	58,000.00		
Water	99,000.00		
		213,500.00	
Town debt inside the debt limit			338,750.00
Borrowing capacity December 31, 1916			$ 232,255.06

ABATEMENT OF TAXES — OVERLAYS 1912 AND PREVIOUS YEARS

CREDIT		
Balance, December 31, 1915		$ 56.59
DEBIT		
Abatements by Assessors	$ 31.01	
Balance, December 31, 1916	25.58	
	$ 56.59	$ 56.59

ABATEMENT OF TAXES — OVERLAYS 1913

CREDIT		
Balance, December 31, 1915		$ 3,338.33
DEBIT		
Transferrred to Revenue Account	$ 1,392.59	
Abatements by Assessors	155.54	
Balance, December 31, 1916	1,790.20	
	$ 3,338.33	$ 3,338.33

ABATEMENT OF TAXES — OVERLAYS 1914

CREDIT		
Balance, December 31, 1915		$ 5,223.21
DEBIT		
Abatements by Assessors	$ 251.63	
Balance, December 31, 1916	4,971.58	
	$ 5,223.21	$ 5,223.21

ABATEMENT OF TAXES — OVERLAYING 1915

CREDIT		
Balance, December 31, 1915		$ 1,765.56
DEBIT		
Abatements by Assessors	$ 530.85	
Balance, December 31, 1916	1,234.71	
	$ 1,765.56	$ 1,765.56

ABATEMENT OF TAXES — OVERLAYING 1916

CREDIT		
Overlaying Assessment by Assessors for 1916		$ 5,245.24
Additional Commitment, polls		58.00
Re-Assessment		143.10
Commitment of December, 1916		5,569.08
DEBIT		
Abatements by Assessors	$ 3,183.67	
Balance, December 31, 1916	7,831.75	
	$ 11,015.42	$ 11,015.42

AGGREGATE TOTAL OF SELECTMEN'S WARRANTS CHARGED TO THE FOLLOWING ACCOUNTS

Assessor's Department	$ 2,438.12
Auditor's Department	1,051.54
Board of Survey	59.13
Bridge Tablets	185.50
Bridges and Main Street Construction	24.00
Cemetery Maintenance	6,085.25
Claim Account	103.15
Clerical Assistance	1,689.00
Collector of Taxes Department	2,448.82
Committee's Account	245.82
Common and Public Plots	250.57
Contagious Disease	5,927.47
Cutting Property	9,500.00
Cutting Property Income	554.06
Election and Registration Account	700.60
Engineering Department	5,745.49
Fire Alarm Boxes — Schools	812.50
Fire Department	15,431.43
Fire and Police Building	396.68
Fire and Police Wiring	220.52
Forest Street Construction	2,589.91
Grade Crossing	1,485.65
Gypsy and Brown Tail Moth Account	5,090.31
Health Department	6,699.51
Highland Playground	600.00
Highways and Bridges	57,457.90
Highways and Bridges Steam Roller	4,000.00
Independence Day	700.00
Inspector of Animals	100.00
Inspector of Buildings Department	574.90
Inspector of Wires Department	300.00
Legal Department	1,174.00
Library	4,298.56
Manchester Field	1,200.00
Memorial Day	300.00
Metcalf, Robert C., School Library Fund, Purchase Account	51.54
Overseers of Poor, Asa Fletcher Fund	2,629.72
Parkhurst, Wilder L. Fund, Purchase Account	64.00
Pensions, Police Department	304.50
Pensions, Town Laborers	334.56
Planning Board	52.00
Police Department	15,334.38
Poor Department	11,091.66
Premium Account	200.00
Public Park Account	1,733.53
Public Park, Skillings Land	1,750.00
School Department	89,078.40
Sealer Weights and Measures Department	474.98
Selectmen's Department	965.19
Sewer Construction	8,160.93
Sewer Maintenance	1,152.80
Shade Trees	548.50

AGGREGATE TOTAL OF SELECTMEN'S WARRANTS CHARGED TO THE FOLLOWING ACCOUNTS

(Continued)

Snow and Ice Account	$ 6,406.09	
Soldiers' Relief	144.00	
State Aid	764.66	
Street Lights	10,998.61	
Surface Drainage	12,992.09	
Tax Title	1,324.95	
Town Clerk's Department	738.17	
Town Hall	5,145.41	
Town Stable	7,241.72	
Treasurer's Department	1,297.57	
Unclassified Account	1,622.64	
Water Construction	18,375.17	
Water Maintenance	8,799.72	
Winchester Hospital Bed	500.00	
Winchester Road Material and Storage Sheds	9,000.00	
Workingmen's Compensation	331.50	
		$360,049.38

ANTICIPATION OF TAXES — TEMPORARY LOANS

CREDIT		
Balance, December 31, 1915		$ 125,000.00
Borrowed of National Shawmut Bank:		
Notes 61, 62, 63, due November 10, 1916		125,000.00
Notes 64, 65, 66, due December 11, 1916		125,000.00
Borrowed of F. S. Moseley & Co.:		
Notes 68, 69, 70, 72, due April 20, 1917		110,000.00
DEBIT		
Paid F. S. Moseley & Co.:		
Notes 54, 55, 56, due April 17, 1916	$ 50,000.00	
Notes 57, 58, 59, due April 20, 1916	75,000.00	
Paid National Shawmut Bank:		
Notes 61, 62, 63, due November 10, 1916	125,000.00	
Notes 64, 65, 66, due December 11, 1916	125,000.00	
Balance, December 31, 1916	110,000.00	
	$485,000.000	$485,000.00

Note No. 71 canceled.

APPROPRIATIONS BY REVENUE

CREDIT	
Abatement of Taxes, overlays by Assessors	$ 5,245.24
Assessors' Department	2,650.00
Auditor's Department	1,100.00
Board of Survey	100.00
Bridges — plates	200.00
Cemetery Maintenance	3,500.00
Claim Account	1,100.00
Clerical Assistance	1,700.00
Collector of Taxes Department	2,450.00
Committees	300.00

APPROPRIATIONS BY REVENUE (Continued)

Common and Public Plots	$ 300.00
Contagious Disease	2,747.85
Cutting Property	2,459.79
Election and Registration	770.00
Engineering Department	5,302.00
Fire Alarm Boxes for School Buildings	1,000.00
Fire Department	15,000.00
Fire and Police Wiring	300.00
Forest Street Construction	4,000.00
Grade Crossing	2,000.00
Gypsy and Brown Tail Moth Account	5,300.00
Health Department	6,650.00
Highland Playground	600.00
Highways and Bridges	55,455.00
Highways and Bridges, Outside Work	2,500.00
Independence Day	700.00
Inspector of Animals	100.00
Inspector of Buildings Department	575.00
Inspector of Wires Department	300.00
Interest	29,800.00
Legal Department	1,000.00
Library	4,300.00
Manchester Field	1,200.00
Memorial Day	300.00
Pensions, Police Department	305.00
Pensions, Town Laborers	334.56
Planning Board	150.00
Police Department	15,000.00
Poor Department	10,500.00
Public Parks	1,000.00
Reserve Fund	1,000.00
School Department	91,500.00
Sealer of Weights and Measures Department	475.00
Selectmen's Department	1,000.00
Sewer Construction	400.00
Sewer Construction — House Connections	4,500.00
Sewer Maintenance	1,220.00
Shade Trees	550.00
Snow and Ice	5,500.00
Soldier's Relief	144.00
State Aid	900.00
Steam Roller	4,000.00
Street Lights	11,250.00
Town Clerk's Department	791.00
Town Debt, Payment of	57,050.00
Town Hall	5,000.00
Town Stable Maintenance	7,000.00
Treasurer's Department	1,300.00
Unclassified Account	1,600.00
Water Construction	3,750.00
Water Construction — House Connections	5,000.00
Water Maintenance	8,350.00
Winchester Hospital Bed	500.00
Workingmen's Compensation	300.00
Appropriations for Town Purposes	$401,374.44

APPROPRIATIONS BY REVENUE (Continued)

State Tax	$ 29,120.00	
State Highway Tax	760.00	
Charles River Basin Tax	1,793.26	
Fire Prevention Tax	218.58	
Metropolitan Parks Tax	6,386.41	
Metropolitan Sewer Tax	13,892.98	
County of Middlesex Tax	18,792.35	
		$ 70,963.58
		$472,338.02
Revenue Estimated by Assessors deducted		109,000.00
DEBIT		
Commitment to Collector of Taxes	$ 363,338.02	$ 363,338.02

APPROPRIATIONS BY TRANSFER

Abatement of Taxes 1913 to Revenue Account	$ 1,392.59
Excess and Deficiency to Revenue Account	6,009.34
Fire and Police Building to Revenue Account	323.71
Fire and Police Building to Fire Department	70.00
	$ 7,795.64

ASSESSORS' DEPARTMENT

CREDIT

Appropriation	$ 2,650.00

DEBIT

Payments on Selectmen's Warrants:		
Salaries Assessors		
George H. Carter, salary twelve months to Dec. 31, 1916	$ 500.00	
Percival B. Metcalf, salary twelve months to Dec. 31, 1916	500.00	
Fred V. Wooster, salary twelve months to Dec. 31, 1916	500.00	
		$ 1,500.00
Town Plans		
Parker Holbrook	$ 91.81	
John F. Sharon	71.25	
		163.06
Other Expenses		
L. L. Applin, abstracting deeds, etc.	$ 54.56	
Auto List Publishing Co., list	10.00	
Helen A. Barry, services	110.00	
A. W. Brownell, blanks	7.50	
George H. Carter, Clerk	200.00	
Kelley & Hawes Co., teams	27.75	
E. W. Prescott, stockholder's list	28.50	

ASSESSORS' DEPARTMENT (Continued)

DEBIT

C. M. Richardson Co., warrant books		$ 30.00		
James H. Roach, P. M., stamps		10.00		
Mabel W. Stinson, expenses examining Corporation Books at State House		3.50		
Theodore P. Wilson:				
Street Lists	$ 265.50			
Printing and Advertising	27.75			
		293.25		
			$ 775.06	
			$ 2,438.12	
Balance, Dec. 31, 1916, transferred to Excess and Deficiency Account			211.88	
			$ 2,650.00	$ 2,650.00

AUDITOR'S DEPARTMENT

CREDIT

Appropriation	$ 1,100.00

DEBIT

Payments on Selectmen's warrants:			
Salaries			
Arnold Whittaker, salary 12 months to Dec. 31, 1916		$ 1,000.00	
Other Expenses			
American Express Co.	$ 0.29		
H. Dangel Co., cards	8.75		
Library Bureau, cards and boxes	9.50		
W. J. McGraw Stamp Co., stamps	4.50		
Theodore P. Wilson, printing and stationery	28.50		
		51.54	
		$ 1,051.54	
Balance, Dec. 31, 1916, transferred to Excess and Deficiency Account		48.46	
		$ 1,100.00	$ 1,100.00

BOARD OF SURVEY

CREDIT

Appropriation	$ 100.00

BOARD OF SURVEY (Continued)

DEBIT

Payments on Selectmen's warrants:		
B. L. Makepeace, blue prints	$ .89	
Town Engineering Department, services of Murray H. Mellish	30.87	
Theodore P. Wilson, advertising	27.37	
	$ 59.13	
Balance, Dec. 31, 1916, transferred to Excess and Deficiency Account	40.87	
	$ 100.00	$ 100.00

BRIDGE — TABLETS

CREDIT

Appropriation		$ 200.00

DEBIT

Payments on Selectmen's warrants:		
T. F. McGann & Sons Co., tablets for Converse and Waterfield Bridges	$ 179.00	
Town, Engineering Department, services of Murray H. Mellish	6.50	
	$ 185.50	
Balance, Dec. 31, 1916, transferred to Excess and Deficiency Account	14.50	
	$ 200.00	$ 200.00

BRIDGES AND MAIN STREET CONSTRUCTION

CREDIT

Balance, Dec. 31, 1915		$ 1,697.34

DEBIT

Payments on Selectmen's warrants:		
F. H. Higgins, photographs and framing	$ 24.00	
Balance, Dec. 31, 1916	1,673.34	
	$ 1,697.34	$ 1,697.34

CEMETERY — SALE OF LOTS

CREDIT

William L. Parsons, S. E ½ lot 908	$ 150.00
William A. Bennett, lot 1136, ½ grave 76	10.00
Freida Bartzsch, W. ½ lot 759	75.00
James L. Hunt, lot 1141, grave 11	10.00
Ruby D. Moulton, lot 1136, grave 77	10.00
Charles P. Johnson, lot 1140, ½ grave 13	10.00
Henry C. Metcalf, E. ½ lot 570	75.00

CEMETERY — SALE OF LOTS (Continued)

CREDIT

William K. Denison, W. ½ lot 570	$ 75.00
Herbert V. Purman, ½ lot 616	250.00
Annie J. Morgan, ½ lot, 1136 grave 79$80	20.00
Lucy W. Stearns, ½ lot 1701	50.00
Charles T. Main, ½ lot 528	200.00
Alice N. Sweeney, lot 1675	30.00
Joseph MacLellan, lot 1676	30.00
Mary B. Boyce, E. ½ lot 760	75.00
Charles W. Bascom, E., ½ lot 748	75.00
Arthur A. Kidder, W. ½ lot 301	175.00
William A. Dodge, N. E. ½ lot 899	60.00
James Allen, graves 83, 84, lot 1134	20.00
Mrs. Rayclift H. Clemson, W. ½ lot 750	75.00
George White, lot 1140, ½ grave 14	10.00
John Lang, lot 1135, graves 85, 86	20.00
Nellie Walton, lot Q	40.00
Frederick G. Robinson, Adm., E. ½ lot 749	75.00
Frank Plynn, lot 1134, grave 82	10.00
Mary E. Thornton, lot 22, exchange	50.00
Charles E. Kendall, ½ lot 585	200.00
Winnie Day, ½ lot 1135, grave 87	10.00
Lizzie Wheeler, ½ lot 1135, grave 88	10.00
Ellen Plummer, ½ lot 1671	75.00
Albert D. Rogers, ½ lot 747 E.	75.00
Hattie Lloyd, lot 1135, grave 89	10.00

DEBIT

To Cemetery Fund Investment	$ 1,030.00	
To Cemetery Maintenance	1,030.00	
	$ 2,060.00	$ 2,060.00

CEMETERY MAINTENANCE

CREDIT

Appropriation	$ 3,500.00
Permanent Care Fund, Wildwood Cemetery, Income for 1915	1,525.25
One-half Proceeds Sale of Lots	1,030.00
Henry F. Johnson Bequest Income	25.65
Refund	4.35

DEBIT

Payments on Selectmen's warrants:		
Salaries and Wages		
Henry J. Winde, Superintendent, 12 months to Dec. 31, 1916	$ 100.00	
Henry J. Winde, Clerk, 4 months to April 30, 1916	33.34	
Ernest R. Eustis, Clerk, 8 months to Dec. 31, 1916	116.67	
Pay rolls	4,394.18	
		$ 4,644.19

CEMETERY MAINTENANCE (Continued)

	DEBIT		
Equipment and Repairs			
American Express Co.	$ 0.91		
Central Hardware Co.	123.89		
Clinton Wire Cloth Co.	17.40		
J. Haggerty	45.10		
Robert W. Dover	32.40		
Hersey Hardware Co.	23.05		
Kelley & Hawes Co.	.35		
C. E. Kidder	14.25		
L. Nickerson	44.45		
		$ 301.80	
Horse and Care			
George H. Allen	$ 6.00		
Frank H. Knight	2.30		
C. H. Symmes	89.39		
Samuel S. Symmes	91.70		
		189.39	
Nursery Supplies			
Joseph Breck & Sons	$ 60.03		
Central Hardware Co.	39.45		
Hersey Hardware Co.	20.00		
G. P. Walton	11.00		
Wedgemere Conservatories	148.75		
		279.23	
Pipe, Lumber and Cement			
Geo. W. Blanchard & Co.	$ 79.49		
Boston & Maine Railroad	.50		
Braman, Dow & Co.	79.78		
Kelley & Hawes Co.	3.75		
Henry J. Winde	41.22		
		204.74	
Other Expenses			
Geo. W. Blanchard & Co., coal	$ 13.26		
Boston & Maine Railroad, freight	7.41		
John F. Briry, services	.25		
Charles Bruce, sand	10.00		
Central Hardware Co., hardware	13.10		
Hersey Hardware Co., hardware	9.15		
Horn Pond Ice Co., ice	16.64		
Kelley & Hawes Co., express	3.25		
Frank H. Knight, sulphur	1.15		
Thomas J. Mackesy, expenses	12.50		
New England Telephone and Telegraph Co.	40.81		
T. Quigley, Jr., teams and dressing	166.38		
Reade Manufacturing Co., weed killer	142.25		
Town Water Maintenance, services	6.50		
J. H. Tredennick & Co., paint	9.25		
The L. Tredennick Paint Co., paint	10.00		
Theodore P. Wilson, stationery	4.00		
		465.90	
		$ 6,085.25	$ 6,085.25

CHARLES RIVER BASIN TAX

CREDIT

Appropriation		$ 1,793.26

DEBIT

Commonwealth of Massachusetts:		
Cost of Maintenance	$ 873.23	
Serial Bonds	67.14	
	$ 940.37	
Transferred to Interest Account	852.89	
	$ 1,793.26	$ 1,793.26

CLAIM ACCOUNT

CREDIT

Appropriation		$ 1,100.00
Transfer from Reserve Fund by vote of Finance Committee		3.15

DEBIT

Payments on Selectmen's warrants:		
Charles F. McCarthy, settlement	$ 5.88	
Arthur E. Whitney, settlement	97.27	
	$ 103.15	
Overdraft, Dec. 31, 1915	1,000.00	
	$ 1,103.15	$ 1,103.15

CLERICAL ASSISTANCE

CREDIT

Appropriation		$ 1,700.00

DEBIT

Payments on Selectmen's warrants:			
Mabel W. Stinson, General Clerk, salary 12 months to Dec. 31, 1916		$ 1,000.00	
Winifred A. LeDuc, Assistant Clerk:			
Salary 9 months to Sept. 30, 1916	$ 488.98		
Salary 3 months to Dec. 31, 1916	176.02		
		665.00	
Teresa McCarthy, Substitute Assistant Clerk		4.00	
Stella G. Trombly, Substitute Assistant Clerk		20.00	
		$ 1,689.00	
Balance, Dec. 31, 1916, transferred to Excess and Deficiency Account		11.00	
		$ 1,700.00	$ 1,700.00

COLLECTOR OF TAXES' DEPARTMENT

CREDIT

Appropriation				$ 2,450.00

DEBIT

Payments on Selectmen's warrants:

Salaries				
A. William Rooney, salary 12 months to Dec. 31, 1916			$ 1,600.00	
Other Expenses				
Central Hardware Co., keys		$ 0.45		
Howard S. Cosgrove:				
Burglary Bond	$ 37.00			
Collector's Bond	300.00			
		337.00		
Hobbs & Warren, deeds		.80		
Thomas Leighton, Jr., Register, recording documents		11.75		
George G. Little & Co., printing		42.75		
Massachusetts Bonding & Insurance Co., bond of Deputy Collector		25.00		
Ethel M. McEwen, services		27.00		
C. M. Richardson Co., stationery		28.10		
James H. Roach, P. M.:				
Rent, P. O. Box	$ 2.25			
Stamps and Envelopes	189.49			
		191.74		
Elizabeth M. Rooney, services		9.50		
Elroy S. Thompson, printing		10.48		
Theodore P. Wilson, printing and advertising		164.25		
			848.82	
			$ 2,448.82	
Balance, Dec. 31, 1916, transferred to Excess and Deficiency Account			1.18	
			$ 2,450.00	$ 2,450.00

COMMITTEES

CREDIT

Appropriation	$ 300.00
Transferred from Reserve Fund by vote of Finance Committee	113.32

DEBIT

Payments on Selectmen's warrants:

Finance Committee		
Thomas H. Pillsbury	$ 3.91	
F. S. Webster Co.	36.40	
Theodore P. Wilson	142.50	
		$ 182.81

COMMITTEES (Continued)

DEBIT

Post Office Site Committee			
Howard D. Nash		$ 52.51	
Town Government Committee			
John Gorman	$ 2.00		
Albert R. Libby	2.00		
Carolyn Veazey	6.50		
		10.50	
		$ 245.82	
Balance, Dec. 31, 1916		167.50	
		$ 413.32	$ 413.32

COMMON AND PUBLIC PLOTS

CREDIT

Appropriation			$ 300.00

DEBIT

Payments on Selectmen's warrants:

Maintenance			
The James J. Fitzgerald Contracting Co.	$ 160.00		
George H. Hamilton	8.07		
		$ 168.07	
Other Expenses			
George H. Hamilton, care flag	$ 25.00		
Carl Larson, painting fountain	7.50		
Lexington Flag-Staff Co., repairs flag-staff.	50.00		
		82.50	
		$ 250.57	
Balance, Dec. 31, 1916, transferred to Excess and Deficiency Account		49.43	
		$ 300.00	$ 300.00

CONTAGIOUS DISEASE

CREDIT

Appropriation			$ 2,747.85
Overdraft, Dec. 31, 1916, authorized by vote of Town			5,927.47

DEBIT

Payments on Selectmen's warrants:

Pay Rolls			
Detention		$ 882.87	

CONTAGIOUS DISEASE (Continued)

DEBIT

Infantile Paralysis			
Victor A. Aimone	$ 225.00		
Danforth W. Comins	1.05		
Dominick Flowers	60.41		
Caroline C. Green	51.00		
James Johnston	38.01		
Massachusetts Homeopathic Hospital	534.45		
Charles F. McCarthy, M. D.	248.50		
Fredrika Moore, M. D.	28.00		
Ralph Putnam, M. D.	206.50		
Richard W. Sheehy, M. D.	357.00		
Harold F. Simon, M. D.	46.00		
H. E. Williams	18.00		
Theodore P. Wilson	12.80		
		$ 1,826.72	
Tuberculosis			
Boston Association for the Relief and Control of Tuberculosis	$ 30.00		
City of Somerville	892.86		
Irving T. Cutter, M. D.	1.44		
Hammond & Son Co.	20.40		
J. F. McGrath	7.78		
Fredrika Moore, M. D.	175.00		
North Reading State Sanatorium	127.00		
Rutland State Sanatorium	274.46		
Westfield State Sanatorium	101.45		
		1,630.39	
Other Expenses			
Victor A. Aimone, M. D., services	$ 38.44		
Franklin E. Barnes & Co., clothing	.50		
Arthur L. Brown, M. D., services	14.00		
City of Boston, hospital care	55.71		
City of Cambridge, hospital care	22.50		
Frank H. Knight, expense	6.06		
Massachusetts Homeopathic Hospital, hospital care	1,259.50		
James McLaughlin, shoes	3.15		
Clarence E. Ordway, M. D., services	14.16		
Richard W. Sheehy, M. D., services	152.32		
Harold F. Simon, M. D., services	21.00		
Theodore P. Wilson, cards	.15		
		1,587.49	
		$ 5,927.47	
Overdraft, Dec. 31, 1915		2,747.85	
		$ 8,675.32	$ 8,675.32

CUTTING PROPERTY

CREDIT

Appropriation		$ 2,459.79
Transfer from Z. Symmes Fund by vote of Town		7,040.21

DEBIT

Payments on Selectmen's warrants:		
Celista A. Blanchard	$ 3,166.67	
Nellie M. Cole	3,166.67	
Frank A. Cutting	3,166.66	
	$ 9,500.00	$ 9,500.00

CUTTING PROPERTY INCOME

CREDIT

T. Parker Clarke, rent 3 months to Nov. 30, 1916	$ 90.00
Balance, Dec. 31, 1916	464.06

DEBIT

Payments on Selectmen's warrants:			
T. Parker Clarke, cash paid papering	$ 25.00		
Frank A. Cutting, Administrator, adjustment insurance policy	20.03		
Andrew Dutton Co., shades	16.00		
Benjamin Edwards, plumbing and heating	254.37		
John M. L. Enman, repairs	74.46		
Joseph W. Gerry, wall paper	20.00		
Geo. E. Pratt & Co., examining heating plant	2.30		
Edmund C. Sanderson, wiring house and fixtures	77.75		
Standard Range & Stove Co., water front	5.15		
Town, Highways and Bridges, labor	59.00		
		$ 554.06	
		$ 554.06	$ 554.06

COUNTY OF MIDDLESEX TAX

CREDIT

Appropriation	$ 18,792.35

DEBIT

Paid Treasurer of Middlesex County	$ 18,792.35

ELECTION AND REGISTRATION

CREDIT

Appropriation			$ 770.00

DEBIT

Payments on Selectmen's warrants:

Salaries Registrars of Voters			
Howard S. Cosgrove, salary 12 months to Dec. 31, 1916	$ 30.00		
Bernard F. Mathews, salary 12 months to Dec. 31, 1916	37.50		
Arthur E. Sanford, salary 12 months to Dec. 31, 1916	30.00		
		$ 97.50	
Other Expenses			
Election Officers	$ 216.00		
John Gorman, advertising	1.00		
William Hurlburt, advertising	1.00		
Page Catering Co., catering	30.00		
P. H. Randall, catering	75.00		
Theodore P. Wilson, voting lists, warrants, ballots, advertising	280.10		
		603.10	
		$ 700.60	
Balance, Dec. 31, 1916, transferred to Excess and Deficiency Account		69.40	
		$ 770.00	$ 770.00

ENGINEERING DEPARTMENT

CREDIT

Appropriation	$ 5,302.00
Departmental Transfers	451.75

DEBIT

Payments on Selectmen's warrants:

Salaries		
James Hinds, Town Engineer, salary 12 months to Dec. 31,1916	$ 2,100.00	
Parker Holbrook, Assistant Town Engineer, salary 12 months to Dec. 31, 1916	1,300.00	
John F. Sharon, Assistant, salary 12 months to Dec. 31, 1916	884.02	
Theodore Lawson, Assistant	468.00	
Murray H. Mellish, Assistant, (Reimbursement, as above)	451.75	
		$ 5,203.77

ENGINEERING DEPARTMENT (Continued)

DEBIT

Auto Maintenance			
J. H. Bates & Son	$ 3.20		
Cyrus Brewer & Co.	45.65		
Robert W. Dover	7.50		
Ford Motor Co.	31.51		
James Hinds	2.00		
Kelley & Hawes Co.	.50		
Mystic Valley Garage, Inc.	2.20		
John F. Sharon	.50		
Town, Highways and Bridges	60.43		
P. Sutherland & Co.	3.70		
Winchester Auto Supply	41.48		
		$ 198.67	
Supplies			
American Express Co.	$ 3.35		
Geo. W. Blanchard & Co.	.68		
Boston Index Card Co.	2.10		
Buff & Buff Mfg. Co.	15.50		
Central Hardware Co.	4.75		
Hersey Hardware Co.	19.75		
Kelley & Hawes Co.	.25		
B. L. Makepeace	140.29		
H. B. McArdle	5.18		
Ward's	.40		
W. W. White & Co.	24.00		
Theodore P. Wilson	11.75		
		228.00	
Other Expenses			
Central Hardware Co., hardware	$ 0.65		
The Heliotype Co., maps of Winchester	67.50		
James Hinds, stamps and car-fares	6.06		
Parker Holbrook, expenses	6.40		
J. S. Mason & Co., street numbers	8.06		
Murray H. Mellish, expenses	1.23		
John F. Sharon, expenses	3.45		
Town, Town Hall, telephone	13.23		
New England Telephone & Telegraph Co., telephone	8.47		
		115.05	
		$ 5,745.49	
Balance, Dec. 31, 1916, transferred to Excess and Deficiency Account		8.26	
		$ 5,753.75	$ 5,753.75

EXCESS AND DEFICIENCY ACCOUNT

Unexpended balances December 31, 1916 transferred from respective accounts

CREDIT

Balance, Dec. 31, 1915		$ 6,009.34
Assessor's Department		211.88
Auditor's Department		48.46
Board of Survey		40.87
Bridges Plates		14.50
Clerical Assistance		11.00
Collector of Taxes Department		1.18
Common and Public Plots		49.43
Election and Registration		69.40
Engineering Department		8.26
Fire Department		38.57
Fire and Police Building		23.48
Fire and Police Wireing		79.48
Grade Crossing		514.35
Gypsy and Brown Tail Moth Account		209.69
Highways and Bridges		15.50
Inspector of Buildings Department		.10
Interest		784.58
Library		2.25
Planning Board		98.00
Police Pensions		.50
Premium Account		128.68
Reserve Fund		239.53
School Department		21.60
Sealer of Weights and Measures' Department		.02
Selectmen's Department		34.81
Sewer Construction		400.00
Sewer Maintenance		67.20
Shade Trees		1.50
State Aid		143.34
Street Lights		251.39
Town Clerk's Department		82.83
Town Hall		13.22
Town Stable		8.28
Treasurers' Department		2.43
Unclassified Account		.86
Water Construction		49.48
Water Maintenance		56.78
Workingmen's Compensation		5.00
DEBIT		
Balance, Dec. 31, 1915, transferred to Revenue Account	$ 6,009.34	
Balance, Dec. 31, 1916	3,728.43	
	$ 9,737.77	$ 9,737.77

FIRE DEPARTMENT

CREDIT

Appropriation	$ 15,000.00
Transferred from Fire and Police Building Account by vote of Town	70.00
Departmental Transfer	400.00

FIRE DEPARTMENT (Continued)

DEBIT

Payments on Selectmen's warrants:

Salaries and Wages			
Chief, David H. DeCourcy, salary 12 months to Dec. 31, 1916		$ 1,200.00	
Permanent Men			
John H. McCarthy	$ 1,150.15		
Frank Duffffy	1,097.86		
John J. Flaherty	1,097.86		
John Gorman	1,150.15		
Michael J. Nagle	1,097.86		
Eugene S. Flaherty	1,097.86		
Daniel J. O'Leary	1,097.71		
		7,789.45	
Call Men			
Hose 1	$ 674.99		
Hose 3	500.00		
Hook & Ladder Co.	758.32		
Engine 1	100.00		
		2,033.31	
			$ 11,022.76
Equipment and Maintenance			
Archibald Wheel Co.		$ 10.00	
Badger Fire Extinguisher Co., Inc.		32.50	
Baker Motor Sales Co., Inc.		53.61	
Geo. W. Blanchard & Co.		3.55	
Boston & Maine Railroad		.55	
Boston Woven Hose & Rubber Co.		20.30	
The C. C. C. Fire Hose and Rubber Co.		15.00	
Central Hardware Co.		87.19	
Cochrane Chemical Co.		9.60	
Codman & Shurtleff		11.00	
Combination Ladder Co.		17.00	
Robert W. Dover		5.05	
Exide Battery Depots, Inc.		20.70	
F. & F. Company		6.00	
Frank E. Fitts Mfg. & Supply Co.		12.75	
Gilbert & Parker		4.50	
Grether Fire Equipment Co.		12.97	
J. Haggerty		20.30	
Hersey Hardware Co.		6.99	
Holt & Beebee Co.		5.00	
H. W. Johns-Manville Co.		5.00	
Kelley & Hawes Co.		.80	
C. E. Kidder		19.20	
Knight & Thomas, Inc.		15.00	
The J. A. Laraway Co.		2.30	
Larkin Manufacturing Co.		182.38	
T. H. Lord		.80	
Malton Specialty Co.		11.70	

FIRE DEPARTMENT (Continued)

	DEBIT	
J. F. McNelly	$ 11.95	
C. W. H. Moulton Co.	11.20	
Mystic Valley Garage, Inc.	13.75	
Nutter Electric Equipment Co.	70.00	
John F. O'Connor	.30	
Edmund C. Sanderson	8.95	
Saville, Somes & Co.	10.31	
J. Elmer Schurman	8.40	
S. M. Spencer Mfg. Co.	32.25	
The Standard Extinguisher Co.	143.00	
Standard Oil Co. of N. Y.	321.77	
Sumner & Gerald	17.33	
P. Sutherland & Co.	10.93	
Swinehard Tire & Rubber Co.	58.65	
Winchester Auto Supply	149.29	
Winchester Automobile Co.	4.44	
Winchester Garage	2.65	
		$ 1,466.91
Fire Alarm		
Allen's Pharmacy	$ 0.70	
American Steel & Wire Co.	66.52	
Geo. W. Blanchard & Co.	3.90	
Central Hardware Co.	3.25	
The Gamewell Fire Alarm Telegraph Co.	723.45	
Kelley & Hawes Co.	7.40	
C. E. Kidder	1.50	
The J. A. Laraway Co.	5.44	
J. F. McNelly	1.50	
Pettingill-Andrew Co.	70.10	
Thomas Nolan	15.13	
Pyrene Manufacturing Co.	4.50	
Edmund C. Sanderson	30.49	
William Sweeney, labor	125.00	
		1,058.88
Fuel and Light		
Arlington Gas Light Co.	$ 3.05	
Geo. W. Blanchard & Co.	970.51	
The Edison Electric Illuminating Co. of Boston	164.63	
		1,138.19
Horses and Care		
C. Fortis	$ 63.87	
C. E. Kidder	1.50	
C. H. Symmes	282.76	
		348.13
Repairs on Buildings		
F. C. Alexander	$ 17.71	
Geo. W. Blanchard & Co.	8.68	
Boston & Maine Railroad	.54	
Central Hardware Co.	.25	
Kelley & Hawes Co.	.75	
The J. A. Laraway Co.	32.68	
Edmund C. Sanderson	21.68	
		82.29

FIRE DEPARTMENT (Continued)

DEBIT

Other Expenses			
American Express Co.	$ 7.00		
Boston & Maine Railroad	.99		
Edward Caldwell, mattress	6.00		
Central Hardware Co., shovels	1.33		
Herbert J. Darley, framing	1.25		
D. H. DeCourcy, telephone	6.74		
Germo Manufacturing Co., pine	10.00		
F. H. Higgins, photos	1.60		
Kelley & Hawes Co., express	.25		
New England Telephone and Telegraph Co.	113.16		
F. D. Richardson, soap	9.85		
Fred S. Scales, oil	.65		
Somerville Brush Co., brushes	9.00		
Town, Highways and Bridges, lawn and driveway.	58.75		
Town, Town Clerk's Department, typewriter	30.00		
Theodore P. Wilson, stationery and printing	12.70		
Winchester Laundry Co.	45.00		
		$ 314.27	
		$ 15,431.43	
Balance Dec. 31, 1916, transferred to Excess and Deficiency Account		38.57	
		$ 15,470.00	$ 15,470.00

FIRE AND POLICE BUILDING

CREDIT

Balance, Dec. 31, 1915			$ 813.87

DEBIT

Payments on Selectmen's warrants:			
American Express Co., express	$ .29		
Gamewell Fire Alarm Telegraph Co., indicator	125.00		
H. E. Holbrook Co., weather strips	3.08		
H. W. Johns-Manville Co., pipe covering	30.31		
Kelley & Hawes Co., express	.50		
Henry C. Miller, settlement for land	230.00		
Town Highways and Bridges, grading	7.50		
		$ 396.68	
Transferred to Revenue Account, by vote of Town		323.71	
Transferred to Fire Department, by vote of Town		70.00	
		$ 790.39	
Balance, Dec. 31, 1916, transferred to Excess and Deficiency Account		23.48	
		$ 813.87	$ 813.87

FIRE AND POLICE WIRING — Underground

CREDIT

Appropriation		$ 300.00

DEBIT

Payments on Selectmen's warrants:

Geo. W. Blanchard & Co., pipe	$ 3.84	
The Gamewell Fire Alarm Telegraph Co., posts	150.00	
J. A. Laraway Co., supplies	8.66	
Edmund C. Sanderson, supplies	22.04	
Town, Highways and Bridges, labor	35.00	
Woburn Machine Co., union	.98	
	$ 220.52	
Balance, Dec. 31, 1916, transferred to Excess and Deficiency Account	79.48	
	$ 300.00	$ 300.00

FIRE PREVENTION TAX

CREDIT

Appropriation		$ 218.58

DEBIT

Commonwealth of Massachusetts	$ 218.58	

GRADE CROSSING

CREDIT

Appropriation		$ 2,000.00

DEBIT

Payments on Selectmen's warrants:

Maurice F. Brown, engineering services	$ 37.50	
Charles F. Dutch, Town Counsel, services	1,448.15	
	$ 1,485.65	
Balance, Dc. 31, 1916, transferred to Excess and Deficiency Account	514.35	
	$ 2,000.00	$ 2,000.00

GYPSY AND BROWN TAIL MOTH ACCOUNT

CREDIT

Appropriation		$ 5,300.00

DEBIT

Payments on Selectmen's warrants:

Salaries and Wages

Samuel S. Symmes, Tree Warden, 11 months	$ 275.00	
Pay rolls	3,715.41	
		$ 3,990.41

GYPSY AND BROWN TAIL MOTH ACCOUNT
(Continued)

DEBIT

Equipment and Repairs			
Central Hardware Co.	$ 11.39		
Robert W. Dover	3.10		
The James J. Fitzgerald Contracting Co.	12.00		
Fitzhenny Guptill Co.	18.75		
Hersey Hardware Co.	11.24		
T. H. Lord	7.50		
Edward McKenzie	64.50		
J. F. McNelly	5.95		
C. W. H. Moulton Co.	12.25		
Mystic Valley Garage, Inc.	19.41		
T. Quigley, Jr.	140.15		
		$ 306.24	
Insecticides			
Samuel Cabot, Inc.	$ 7.14		
Central Hardware Co.	1.50		
Hugh J. Erskine	.90		
Frost Insecticide Co.	15.00		
Merrimac Chemical Co.	750.00		
		774.54	
Other Expenses			
Hugh J. Erskine, teaming	$ 2.07		
Theodore P. Wilson	17.05		
		19.12	
		$ 5,090.31	
Balance, Dec. 31, 1916, transferred to Excess and Deficiency Account		209.69	
		$ 5,300.00	$ 5,300.00

HEALTH DEPARTMENT

CREDIT

Appropriation	$ 6,650.00
Overdraft, Dec. 31, 1916, authorized by vote of Selectmen under Section 16, Chapter 719, Acts of 1913	49.51

DEBIT

Payments on Selectmen's warrants:

General Administration		
Clarence J. Allen:		
Health Officer, salary 12 months to Dec. 31, 1916	$ 900.00	
Secretary, salary 12 months to March 1, 1916	100.00	
		$ 1,000.00

HEALTH DEPARTMENT (Continued)

DEBIT

Clarence J. Allen, expenses		$ 10.00	
The American Journal of Public Health, subscription		3.00	
F. E. Bacon & Co., reports		12.50	
Danforth W. Comins, expenses		.30	
Kelley & Hawes Co., express		.15	
Theodore P. Wilson, printing		53.50	
			$ 1,079.45

BACTERIOLOGIST

Milk Analysis			
Co-operative Boards of Health			249.96

DUMPS

Salaries and Wages			
Pay rolls		$ 646.00	
Equipment and Repairs			
Hersey Hardware Co.	$ 1.25		
Theodore P. Wilson	1.95		
		3.20	
			649.20

GARBAGE COLLECTION

Salaries and Wages			
Pay rolls		$ 3,126.08	
Equipment and Repairs			
Central Hardware Co.	$ 10.05		
Robert W. Dover	163.79		
H. J. Erskine	6.00		
James Forgies' Sons	2.00		
C. Fortis	73.22		
Henderson Bros.	110.00		
Hersey Hardware Co.	39.60		
C. E. Kidder	21.60		
		426.26	
			3,552.34

INSPECTOR OF MILK

Salaries			
Maurice Dinneen, salary 12 months to Dec. 31, 1916		$ 300.00	
Other Expenses			
Maurice Dinneen, expenses		21.78	
			321.78

INSPECTOR OF PLUMBING

Salaries			
Maurice Dinneen, salary:			
2 months to Feb. 29, 1916		$ 83.32	
9 months to Nov. 30, 1916		412.47	
1 month to Dec. 31, 1916		58.33	
			554.12

HEALTH DEPARTMENT (Continued)

DEBIT

INSPECTOR OF STABLES

Salaries			
J. Joseph Higgins, salary 3 1-3 months		$ 166.66	

SANITARY INSPECTOR

Salaries			
Jessie R. Talcott, salary		50.00	

VITAL STATISTICS

Returns			
Births	$ 48.75		
Deaths	22.75		
		71.50	

OTHER EXPENSES

H. J. Erskine, services		4.50	
		$ 6,699.51	$ 6,699.51

HIGHLAND PLAYGROUND

CREDIT

Appropriation		$ 600.00

DEBIT

Payments on Selectmen's warrants:		
Geo. W. Blanchard & Co., lumber	$ 1.28	
James J. Fitzgerald Contracting Co., grading	592.32	
H. W. Hight, drain pipe	6.40	
	$ 600.00	$ 600.00

HIGHWAYS AND BRIDGES

CREDIT

Appropriation	$ 55,455.00
Transferred from Highways and Bridges — Outside Work	1,274.42
Departmental Transfers	743.98

DEBIT

Payments on Selectmen's warrants:		
General Administration		
T. Parker Clarke, Superintendent of Streets, salary 12 months to Dec. 31, 1916	$ 1,705.41	
Arthur H. Cameron, Assistant, salary 12 months to Dec. 31, 1916	806.48	
		$ 2,511.89

HIGHWAYS AND BRIDGES (Continued)

DEBIT

Office Expenses			
Arthur H. Cameron	$ 1.05		
Central Hardware Co.	10.15		
T. Parker Clarke	9.40		
Engineering Record	3.00		
Hersey Hardware Co.	8.00		
F. H. Higgins	4.50		
New England Co.	12.00		
New England Telephone & Telegraph Co.	9.60		
W. S. Robinson	2.15		
Town, Town Hall	16.99		
Theodore P. Wilson	44.22		
York Safe & Lock Co.	45.00		
		$ 166.06	
Auto Maintenance			
Allen's Pharmacy	$ 1.40		
J. H. Bates & Son	2.15		
Arthur H. Cameron	1.05		
Central Hardware Co.	2.50		
T. Parker Clarke	13.27		
Connell & McKone Co.	23.55		
Hersey Hardware Co.	3.25		
Jordan Marsh Co.	14.00		
C. E. Kidder	.50		
Mystic Valley Garage, Inc.	45.34		
Frank E. Rowe	53.15		
Edmund C. Sanderson	.50		
Standard Oil Co., of N. Y.	643.42		
Sweeney's Harness Shop	3.50		
Swinehart Tire & Rubber Co.	108.40		
Vacuum Oil Co.	20.59		
Winchester Auto Supply	36.88		
Winchester Automobile Co.	6.35		
		979.80	
			$ 3,657.75
Salaries and Wages			
Pay rolls — General			27,322.54
Equipment and Repairs on Same			
American Express Co.		$ 8.56	
Anglo-Saxon Supply Co.		14.55	
Geo. W. Blanchard & Co.		21.93	

HIGHWAYS AND BRIDGES (Continued)

	DEBIT	
Harold L. Bond Co.	$ 44.57	
Boston & Maine Railroad	287.52	
Boston Engineers Supply Co.	16.80	
Bowser & Bancroft	1.84	
Joseph Breck & Sons	15.00	
Buffalo Steam Roller Co.	166.47	
Central Hardware Co.	508.60	
C. A. Claflin Co..	36.38	
T. Parker Clarke	1.93	
M. L. Cobb	275.13	
H. T. Conway	50.00	
Eastern Felt Co.	2.00	
Edson Manufacturing Co.	17.86	
John Eisenmann & Co.	29.25	
Walter W. Field & Son, Inc.	35.78	
James Forgies' Sons	118.80	
C. Fortis	103.39	
J. Haggerty	172.22	
Hersey Hardware Co.	205.30	
Hill & Cutler	14.63	
Hill & Hill	28.00	
Kelley & Hawes Co.	13.55	
C. E. Kidder	28.70	
Kinney Manufacturing Co.	471.00	
The J. A. Laraway Co.	6.90	
T. H. Lord	.40	
John Lynch	25.00	
McKinney Bros. & Co.	676.00	
J. F. McNelly	141.90	
Mystic Valley Garage, Inc.	8.75	
National Broom Co.	422.95	
Geo. E. Pratt & Co.	.92	
W. S. Robinson	1.85	
E. P. Sanderson Co.	131.77	
Shawmut Chemical Co.	29.40	
Standard Oil Co. of N. Y.	98.90	
Sumner & Gerald	5.51	
P. Sutherland & Co.	69.61	
Vacuum Oil Co.	20.24	
Geo. D. Wetherell & Co., Inc.	4.90	
Winchester Garage	.75	
Frank G. Wright	15.00	
		$ 4,350.51
Repairing Highways		
American Express Co.	$ 1.09	
American Tar Co.	1,599.04	
Barrett Manufacturing Co.	1,887.85	
The Barrett Co.	5,820.62	
Geo. W. Blanchard & Co.	299.95	
Boston & Maine Railroad	300.62	
Arthur H. Cameron	2.74	
Central Hardware Co.	3.30	
T. Parker Clarke	2.50	

HIGHWAYS AND BRIDGES (Continued)

DEBIT

James J. Fitzgerald Contracting Co.	$ 823.50	
Michael J. Flynn	163.86	
Edwin Ginn Estate	30.00	
Headley Good Roads Co.	15.40	
Hersey Hardware Co.	4.73	
James McLaughlin	4.50	
T. Quigley, Jr.	1,226.93	
Town, Water Construction	26.75	
Winchester Brick Co.	94.50	
Winchester Rock & Brick Co.	7,342.42	
		$19,650.30
Sidewalk and Curbing		
Barrett Manufacturing Co.	$ 23.47	
Geo. W. Blanchard & Co.	799.54	
P. Bornstein	10.33	
Boston & Maine Railroad	111.11	
Central Hardware Co.	36.02	
Concrete Steel Products Co.	32.83	
James J. Fitzgerald Contracting Co.	66.00	
Harry N. Fletcher	995.13	
Edwin Ginn Estate	5.20	
Hersey Hardware Co.	4.50	
S. & R. J. Lombard	30.80	
T. Quigley, Jr.	26.10	
Waldo Bros., Inc.	7.65	
Winchester Garage	1.75	
Winchester Rock & Brick Co.	109.05	
		2,259.48
Yard Maintenance		
Barrett Manufacturing Co.	$ 85.50	
Geo. W. Blanchard & Co.	5.44	
Boston & Maine Railroad	1.26	
Central Hardware Co.	21.72	
The Edison Electric Illuminating Co. of Boston	.72	
Hersey Hardware Co.	10.98	
J. Elmer Schurman	.65	
Walling Bros.	27.14	
		153.41
Other Expenses		
Geo. W. Blanchard & Co., lumber	$ 2.69	
Central Hardware Co., hardware	1.28	
Hersey Hardware Co., hardware	19.01	
Thomas Leighton, Jr., Register, recording	1.77	
New England Telephone & Telegraph Co.	16.40	
Town of Arlington, Public Works Department, signs	21.21	

HIGHWAYS AND BRIDGES (Continued)

DEBIT

Town Engineering Dept., services of Murray H. Mellish	$ 3.25		
The Traffic Sign Co., signs	1.30		
Waterman & Leavitt, signs	6.00		
		$ 63.91	
		$ 57,457.90	
Balance, Dec. 31, 1916, transferred to Excess and Deficiency Account		15.50	
		$ 57,473.40	$ 57,473.40

FOREST STREET CONSTRUCTION

CREDIT

Appropriation			$ 4,000.00

DEBIT

Payments on Selectmen's warrants			
Salaries and Wages			
Pay rolls		$ 2,464.45	
Other Expenses			
American Express Co.	$ 1.84		
Geo. W. Blanchard & Co., lumber and cement	54.85		
Central Hardware Co., hose, etc.	17.90		
Hersey Hardware Co., hardware	3.44		
B. L. Makepeace, tape	2.43		
Standard Oil Co. of N. Y., oil	23.25		
Town Water Construction, services	7.75		
Winchester Brick Co., brick	14.00		
		125.46	
		$ 2,589.91	
Balance, Dec. 31, 1916		1,410.09	
		$ 4,000.00	$ 4,000.00

HIGHWAYS AND BRIDGES — Outside Work

CREDIT

Appropriation			$ 2,500.00

DEBIT

Transferred to Highways and Bridges		$ 1,274.42	
Balance, Dec. 31, 1916, transferred to Revenue Account		1,225.58	
		$ 2,500.00	$ 2,500.00

HIGHWAYS AND BRIDGES — Steam Roller

CREDIT

Appropriation		$ 4,000.00

DEBIT

Payments on Selectmen's warrants:		
Buffalo Steam Roller Co., road roller	$ 4,000.00	

INDEPENDENCE DAY

CREDIT

Appropriation		$ 700.00

DEBIT

Payments on Selectmen's warrants:		
American Express Co., express	$ .55	
Annin & Co., flags	25.03	
Geo. W. Blanchard & Co., lumber	4.62	
The Edison Electric Illuminating Co., of Boston, lighting	.75	
The James J. Fitzgerald Contracting Co., labor	9.23	
D. A. Ives, Bandmaster Naval Brigade Band, services band	284.44	
The Masten & Wells Fireworks Mfg. Co., fireworks exhibition	303.07	
United Booking Offices, Inc., entertainment	50.00	
Winchester Base Ball Association, services	10.31	
Winchester Restaurant, dinners to band	12.00	
	$ 700.00	$ 700.00

INSPECTOR OF ANIMALS

CREDIT

Appropriation		$ 100.00

DEBIT

Payments on Selectmen's warrants:		
Salaries		
William Buckley, M. D.V ., salary 12 months to Dec. 31, 1916	$ 100.00	

INSPECTOR OF BUILDINGS DEPARTMENT

CREDIT

Appropriation		$ 575.00

DEBIT

Payments on Selectmen's warrants:			
Salaries			
Maurice Dinneen, salary 12 months to Dec. 31, 1916		$ 500.00	
Other Expenses			
Maurice Dinneen:			
Automobile Hire	$ 50.00		
Stamps	3.00		
		$ 53.00	

INSPECTOR OF BUILDINGS DEPARTMENT (Continued)

DEBIT			
Hobbs and Warren, cabinet and cards	$ 4.65		
Theodore P. Wilson, printing	17.25		
		$ 74.90	
		$ 574.90	
Balance, Dec. 31, 1916, transferred to Excess and Deficiency Account		.10	
		$ 575.00	$ 575.00

INSPECTOR OF WIRES DEPARTMENT

CREDIT			
Appropriation			$ 300.00
DEBIT			
Payments on Selectmen's warrants:			
Salaries			
David H. DeCourcy, salary 12 months to Dec. 31, 1916		$ 300.00	

INTEREST

CREDIT			
Appropriation			$ 29,800.00
Transferred from:			
Charles River Basin Tax		$ 852.89	
Metropolitan Park Tax		2,295.52	
Metropolitan (N) Sewer Tax		7,264.86	
			10,413.27
DEBIT			
On Temporary Tax Loans:			
$250,000.00 at 2.60	$ 4,486.80		
110,000.00 at 3.35	1,371.62		
		$ 5,858.42	
On Town Debt:			
Water due previous year	$ 20.00		
Water due current year	3,950.00		
Sewer due previous year	2,040.00		
Sewer due current year	3,380.00		
Playground due current year	2,520.00		
School (High) due current year	2,170.00		
Chapin School due current year	175.00		
Surface Drainage due current year	1,580.00		
Granolithic Sidewalk due current year	560.00		
Public Park due current year	3,120.00		
Fire and Police Building, due current year	3,100.00		
Bridges and Main Street Construction, due current year	340.00		
Road Material and Storage Shed due current year	180.00		
		$ 23,135.00	

INTEREST (Continued)

DEBIT

On Metropolitan Interest Requirements:			
Charles River Basin Tax	$ 852.89		
Metropolitan Parks Tax	2,295.52		
Metropolitan (N) Sewer Tax	7,264.86		
		$ 10,413.27	
Transfer:			
Asa Fletcher Fund Income Account		22.00	
Balance, Dec. 31, 1916, to Excess and Deficiency Account		784.58	
		$ 40,213.27	$ 40,213.27

Outstanding coupons payable at National Shawmut Bank

Sewer due June 1, 1916				
No. 67, 68		$ 40.00		
Sewer due Dec. 1, 1916				
Nos. 1–5 inclusive	$ 1,000.00			
Nos. 66, 89, 95	60.00			
		1,060.00	$ 1,100.00	

Coupon account with the Old Colony Trust Co.

Playground:			
No. 10, due June 1, 1916		$ 20.00	
No. 10, due Dec. 1, 1916		20.00	
Water:			
Nos. 150 and 151, due Dec. 1, 1916		40.00	
Public Park			
Nos. 13, 16–24, 43–45, 67–71, due Nov. 1, 1916		360.00	
Surface Drainage:			
Nos. 49 and 50, due Sept. 1, 1916		40.00	
			$ 480.00

As per Certificate signed by Old Colony Trust Company.

LEGAL DEPARTMENT

CREDIT

Appropriation			$ 1,000.00
Transferred from Reserve Fund by vote of Finance Committee			174.00

DEBIT

Payments on Selectmen's warrants:			
Salaries			
Charles F. Dutch, Town Counsel, salary 12 months to Dec. 31, 1916	$ 750.00		
Extra services	368.86		
		1118.86	
Other Expenses			
H. L. Alderman, D. V. S., services	5.00		
Charles F. Dutch: Petty Disbursements	38.62		
F. H. Higgins, photos	7.50		
Thomas Leighton, Jr., Register, recording documents	4.02		
		55.14	
		$ 1,174.00	$ 1,174.00

LIBRARY

CREDIT

Appropriation	$ 4,300.00
Refund	.81

DEBIT

Payments on Selectmen's warrants:		
Salaries		
Cora A. Quimby, Librarian	$ 720.00	
Assistants	1,176.20	
		$ 1,896.20
Books and Periodicals		
A. L. A. Publishing Board	$ 1.00	
The American City	3.00	
D. Appleton & Co.	3.00	
The Boston Book Co.	2.00	
The Boston Music Co.	20.17	
R. R. Bowker Co.	2.10	
J. D. Brown	23.00	
W. B. Clarke Co.	709.23	
Dodd, Mead & Co.	5.40	
Albert H. Hall	328.45	
J. L. Hammett Co.	18.94	
Harper & Bros.	18.10	
Houghton, Mifflin Co.	50.60	
James William Bryan Press	2.00	
Kelley & Hawes Co.	13.66	
Charles E. Lauriat Co.	5.35	
Longmans, Green & Co.	14.84	
Robert M. McBride & Co.	3.00	
McDevitt-Wilson's Inc.	2.26	
The National Geographic Society	4.25	
The New York Times	7.50	
The Old Corner Book Store, Inc.	34.66	
Oliver Ditson Co.	7.02	
Florence B. Parker	.90	
C. M. Richardson Co.	9.00	
Porter E. Sargent	2.00	
Charles Scribner's Sons	5.70	
G. Arnold Shaw	1.56	
Superintendent of Documents, Government Printing Office	4.75	
D. Van Nostrand Co.	3.15	
The H. W. Wilson Co.	25.70	
Theodore P. Wilson	.50	
F. W. Woolworth Co	2.00	
		1,334.79
Binding Books		
F. J. Barnard & Co.	$ 79.81	
David Farquhar	186.37	
		266.18
Furniture		
W. B. Badger & Co.	$ 35.55	
Hague & Manning	15.25	
Industrial Class, Prince School	6.00	

LIBRARY (Continued)

	DEBIT		
Remington Typewriter Co.	$ 84.50		
Edmund C. Sanderson	3.50		
Standard Plate Glass Co.	9.25		
Albert J. Young	14.22		
		$ 168.27	
Lighting			
The Edison Electric Ill. Co. of Boston		225.62	
Repairs in Building			
George N. Cate	$ 11.11		
George H. Hamilton	17.35		
Edmund C. Sanderson	1.75		
Albert J. Young	11.40		
		41.61	
Other Expenses			
American Express Co.	$ 9.90		
F. E. Bacon & Co., printing	8.50		
F. J. Barnard & Co., supplies	10.50		
Andrew C. Berry, engraving	16.00		
Boston Photo News Co., photos	2.50		
Bowser & Bancroft, cloth	1.38		
Central Hardware Co., hardware	.95		
Sydney S. Cohen, blotters	3.50		
Colgate Service, Inc., vacuum cleaning	67.35		
J. C. Crane, portrait	.65		
B. F. Cummins Co., stamp	7.61		
Herbert J. Darley, mounting	2.75		
Democrat Printing Co., slips	.28		
Dennison Manufacturing Co., envelopes	2.20		
H. J. Erskine, services	.75		
Gaylord Bros., cards	16.17		
Globe Stamp Works, data	6.50		
Hersey Hardware Co., hardware	.65		
Parker Holbrook, services	2.08		
Library Art Club, assessment	6.00		
Library Bureau, cards	7.19		
H. B. McArdle, stationery	17.90		
New England Co., towel service	11.00		
New England Telephone & Telegraph Co.	5.07		
Pamphlet Filing Service	1.50		
James H. Roach, P. M., stamps	6.66		
Raf. D. Szalatnay, cards	3.45		
The Torch Press, printing	.99		
Town, Town Hall, telephone	14.66		
Travel Club of America, membership	2.50		
Theodore P. Wilson, advertising and printing	128.75		
		365.89	
		$ 4,298.56	
Balance, Dec. 31, 1916, transferred to Excess and Deficiency Account		2.25	
		$4,300.81	$ 4,300.81

MANCHESTER FIELD

CREDIT

Appropriation			$ 1,200.00

DEBIT

Payments on Selectmen's warrants:			
Supervision			
Harold B. Leland	$ 300.00		
Lorene Reed	225.00		
		$ 525.00	
Material for Instructors			
Franklin E. Barnes & Co.	$ 5.00		
Central Hardware Co.	27.38		
The James J. Fitzgerald Contracting Co.	73.59		
George H. Hamilton	44.10		
J. L. Hammett Co.	9.73		
Hersey Hardware Co.	4.00		
Kelley & Hawes Co.	4.00		
Frank H. Knight	2.00		
The J. A. Laraway Co.	40.00		
Harold B. Leland	2.00		
James McLaughlin	5.00		
C. M. Richardson Co.	33.25		
A. G. Spalding & Bros.	87.20		
Theodore P. Wilson	7.50		
Winchester Exchange and Tea Room	3.15		
		347.90	
Labor and Materials			
Geo. W. Blanchard & Co.	$ 2.70		
Central Hardware Co.	.85		
George T. Davidson	4.95		
The James J. Fitzgerald Contracting Co.	135.18		
George H. Hamilton	13.22		
Hersey Hardware Co.	13.50		
The J. A. Laraway Co.	77.25		
Carl Larson	32.50		
J. F. McNelly	13.20		
Town, Highways and Bridges	3.75		
		297.10	
Other Expenses			
Lexington Flag-Staff Co., care of mast	$ 20.00		
Joseph T. McCauley, care of flag	10.00		
		30.00	
		$ 1,200.00	$ 1,200.00

MEMORIAL DAY

CREDIT		
Appropriation		$ 300.00
DEBIT		
Payments on Selectmen's warrants:		
Kelley & Hawes Co., carriages	$ 47.00	
Maplewood Band, services	50.00	
Mrs. George Milne, bouquets	63.00	
George W. Pierce, address	20.00	
Sons of Veterans Auxiliary, banquet	72.00	
Theodore P. Wilson, printing	38.00	
Woburn Mechanic Phalanx, services	10.00	
	$ 300.00	$ 300.00

METROPOLITAN PARKS TAX

CREDIT		
Appropriation		$ 6,386.41
DEBIT		
Commonwealth of Massachusetts:		
Cost of Maintenance	$ 3,321.96	
Serial Bond	78.49	
Sinking Fund	402.19	
Nantasket, Maintenance	280.81	
Wellington Bridge, Maintenance	7.44	
	$ 4,090.89	
Transferred to Interest Account	2,295.52	
	$ 6,386.41	$ 6,386.41

METROPOLITAN (NORTH) SEWER TAX

CREDIT		
Appropriation		$ 13,892.98
DEBIT		
Commonwealth of Massachusetts:		
Cost of Maintenance	$ 2,599.99	
Serial Bonds	447.75	
Sinking Fund	3,580.38	
	$ 6,628.12	
Transferred to Interest Account	7,264.86	
	$ 13,892.98	$ 13,892.98

NOTES PAYABLE

CREDIT		
Balance, Dec. 31, 1915		$ 571,550.00
Bonds and notes issued in 1916		37,750.00
DEBIT		
Reduction of indebtedness for 1916	$ 57,050.00	
Balance, Dec. 31, 1916	552,250.00	
	$ 609,300.00	$ 609,300.00

OVERSEERS OF THE POOR

Asa Fletcher Fund

CREDIT

Balance, Dec. 31, 1915			$ 543.81
Transferred from Asa Fletcher Fund Income Account			2,104.91

DEBIT

Payments on Selectmen's warrants:			
Fuel			
Geo. W. Blanchard & Co.	$ 30.76		
Parker & Lane Co.	362.16		
		$ 392.92	
Groceries and Provisions			
F. A. Evans	$ 1.85		
Samuel Torrey	8.47		
		10.32	
Other Expenses			
City of Boston, hospital care	$ 105.71		
James McLaughlin, shoes and rubbers	10.45		
Constance E. Talpey, expenses	10.98		
Winchester Visiting Nurse Association, salary nurse six nonths	360.00		
Chester F. Wolfe, dentistry	20.40		
		507.54	
Cash payments to several persons		1,718.94	
		$ 2,629.72	
Balance, Dec. 31, 1916		19.00	
		$ 2,648.72	$ 2,648.72

PAYMENT OF TOWN DEBT IN 1916

CREDIT

Appropriation	$ 57,050.00

DEBIT

Feb. 1.	Public Playground Bonds, 76–78 inclusive	$ 3,000.00
March 1.	Water Fund Bonds, A 208–209 inclusive	2,000.00
	Surface Drainage Bonds, 37–39 inclusive	3,000.00
	Sewer Bond, 101	1,000.00
	Concrete Bridge Loan, 1	1,000.00
May 1	Water Fund Bonds, 116–129 inclusive, 181	15,000.00
	Surface Drainage Bonds, 10–12, 28–30 inclusive	6,000.00
	Fire and Police Building Bonds, 6–10 inclusive	5,000.00
	Fire Department Motor Truck Note, 53	4,050.00

PAYMENT OF TOWN DEBT IN 1916 (Continued)

DEBIT

June 1.	Water Fund Bond, 222	$ 1,000.00	
Oct. 1.	High School Bonds, 149–152 inclusive	4,000.00	
	Chapin School Bond, 221	1,000.00	
Nov. 1.	Granolithic Sidewalk Bonds, A 207–209 inclusive	3,000.00	
	Park Loan Bonds, 13–15 inclusive	3,000.00	
Dec. 1.	Public Playground, 6–10 inclusive	5,000.00	
		$ 57,050.00	$ 57,050.00

I have seen all the foregoing bonds, duly canceled, and they are in the custody of the Town Treasurer.

ARNOLD WHITTAKER,

Town Auditor.

PENSIONS FOR POLICE DEPARTMENT

CREDIT

Appropriation		$ 305.00

DEBIT

Payments on Selectmen's warrants:		
Pay Roll		
Thomas P. Dotten, June 10, 1916 to Dec. 31, 1916	$ 304.50	
Balance, Dec. 31, 1916, transferred to Excess and Deficiency Account	.50	
	$ 305.00	$ 305.00

PENSIONS FOR TOWN LABORERS

CREDIT

Appropriation		$ 334.56

DEBIT

Payments on Selectmen's warrants:		
Pay Roll		
Patrick Morse, 12 months to Dec. 31, 1916	$ 334.56	

PLANNING BOARD

CREDIT

Appropriation		$ 150.00

DEBIT

Payments on Selectmen's warrants:		
F. E. Bacon & Co., reports	$ 15.00	
Town Engineering Department, services of Murray H. Mellish	6.50	
Theodore P. Wilson, printing	5.25	
Yawman & Erbe Mfg. Co., cabinet	25.25	
	52.00	
Balance, Dec. 31, 1916, transferred to Excess and Deficiency Account	98.00	
	$ 150.00	$ 150.00

POLICE DEPARTMENT

CREDIT

Appropriation		$ 15,000.00
Refund		150.00
Transferred from Reserve Fund by vote of Finance Committee		160.00
Overdraft, Dec. 31, 1916, authorized by vote of Selectmen under Section 16, Chapter 719, Acts of 1913		24.38

DEBIT

Payments on Selectmen's warrants:		
Salaries and Wages		
William R. McIntosh, Chief	$ 1,500.00	
Alexander J. Mullen, Sergeant	1,189.50	
Thomas F. McCauley, Sergeant	1,189.50	
John A. Harrold	1,098.00	
James V. O'Connell	1,098.00	
Daniel P. Kelley	1,098.00	
James P. Donaghey	1,098.00	
William H. Rogers	864.00	
Robert B. Davenport	1,069.25	
Thomas F. Cassidy	1,055.00	
Joseph T. Connolly	967.75	
Special Officers	337.25	
		$ 12,564.25
Auto and Maintenance		
Allen's Pharmacy	$ .30	
J. H. Bates & Son	332.37	
Eustace H. Brigham	51.90	
Gray & Davis, Inc.	25.33	
C. E. Kidder	.45	
William R. McIntosh	3.82	
Mystic Valley Garage, Inc.	35.47	
Edmund C. Sanderson	3.00	
Standard Oil Co., of N. Y.	184.55	
Winchester Auto Supply	4.00	
Winchester Automobile Co.	1.20	
Winchester Garage	1.40	
		643.79

POLICE DEPARTMENT (Continued)

DEBIT

Building Maintenance			
Thomas P. Dotten, services	$ 244.50		
The Edison Electric Illuminating Co. of Boston	214.88		
Nathaniel M. Nichols	216.00		
Town Fire Department	400.00		
The Van Dorn Iron Works Co.	5.50		
		$ 1,080.88	
Equipment and Repairs			
Central Hardware Co.	$ 45.85		
Robert W. Dover	34.00		
D. Evans & Co.	7.56		
Iver Johnson Sporting Goods Co.	16.50		
C. E. Kidder	.70		
M. Linsky & Bros.	25.75		
J. F. McNelly	1.00		
New England Telephone & Telegraph Co.	531.72		
William Read & Sons	7.38		
Edmund C. Sanderson	1.25		
Wilson & Silsby	12.00		
		683.71	
Transportation			
Kelley & Hawes Co.	$ 13.50		
William R. McIntosh	175.18		
		188.68	
Other Expenses			
J. C. Adams, soap	$ .60		
Allen's Pharmacy, soap	.45		
American Express Co.	.54		
Bowser & Bancroft, cloth	1.75		
Central Hardware Co.	3.65		
City of Woburn, Police Department, services officers	12.00		
C. F. Cogswell, cakes	14.08		
Irving T. Cutter, M. D., services	3.00		
Herbert J. Darley, framing	4.50		
F. H. Higgins, photos	14.80		
Hobbs & Warren, blanks	3.50		
Horn Pond Ice Co., ice	5.30		
Kelley & Hawes Co., express	1.05		
Library Bureau	8.96		
Charles F. McCarthy, M. D., services	5.00		
William R. McIntosh, sundries	7.85		
F. D. Richardson, soap	.60		
Standard Oil Co., of N. Y.	24.00		
Stone & Forsyth Co., cups	2.50		
Theodore P. Wilson, stationery and printing	42.41		
Winchester Laundry Co., laundry	16.53		
		173.07	
		$ 15,334.38	$ 15,334.38

POOR DEPARTMENT

CREDIT

Appropriation	$ 10,500.00
Refund	12.00
Overdraft, Dec. 31, 1916, authorized by vote of Selectmen under Sec. 16, Chapter 719, Acts of 1913	579.66

DEBIT

Payments on Selectmen's warrants:

General Administration		
George H. Carter, salary 12 months to Oct. 31, 1916	$ 750.00	
Bernice W. Billings, services and expenses	25.00	
George H. Carter, expenses	11.70	
Hobbs & Warren, blanks	7.23	
Kelley & Hawes Co., carriages	11.55	
William J. Murray, autos	5.00	
James H. Roach, P. M., stamps	20.55	
Theodore P. Wilson, printing	1.50	
		$ 832.53
Fuel		
Geo. W. Blanchard & Co.	$ 174.09	
J. E. Ober & Son	8.50	
Parker & Lane Co.	187.59	
		370.18
Groceries and Provisions		
Joseph C. Adams	$ 20.00	
W. O. Blaisdell	134.00	
Giacomo Buadanza	33.00	
John F. Cassidy	228.00	
Max Clark	2.00	
Dupee & Adams	158.23	
Ficociello Bros.	120.00	
C. L. Flowers	97.00	
Harkins & Curran	43.30	
W. K. Hutchinson	281.22	
John Lynch	55.00	
Fred C. MacDonald	91.82	
B. M. Maloney	13.00	
John Maloney Co.	78.00	
H. S. Richardson	242.73	
Sellar's Market	91.00	
C. H. Symmes	7.25	
W. J. Tibbetts & Co.	85.00	
Samuel Torrey	8.08	
		1,788.63
Medical Aid		
Allen's Pharmacy	$ 1.65	
City of Boston	31.43	
Harvard Dental School	10.00	
Frank H. Knight	1.00	
Charles F. McCarthy, M. D.	300.00	
New England Hospital for Women and Children	5.00	
John F. O'Connor	35.40	
The Winchester Hospital	27.25	
		411.73

POOR DEPARTMENT (Continued)

DEBIT

Relief Given by Cities and Others			
The Boston Children's Aid Society	$ 80.00		
City of Beverly	353.46		
City of Everett	84.26		
City of Malden	59.00		
City of Medford	151.33		
City of Woburn	541.33		
Little Sisters of the Poor	78.00		
		$ 1,347.38	
Other Expenses			
Franklin E. Barnes & Co., clothing	$ 12.06		
Bowser & Bancroft, clothing	4.00		
H. L. Davis, clothing	5.45		
John J. Doherty, shoes	10.30		
James McLaughlin, shoes and rubbers	315.40		
George H. Willey, labor	15.00		
		362.21	
Aid rendered Poor of the Town (cash payments)		5,979.00	
		$ 11,091.66	$ 11,091.66

PREMIUM ACCOUNT

CREDIT

Surface Drainage Bonds		$ 109.57
Water Loan Bonds		91.30
Sewer Construction Loan Bonds		45.65
Winchester Road Materials and Storage Sheds Bonds		82.16

DEBIT

Payments on Selectmen's warrants:		
Old Colony Trust Co., preparation and certification bonds	$ 200.00	
Balance, Dec. 31, 1916, transferred to Excess and Deficiency Account	128.68	
	$ 328.68	$ 328.68

PUBLIC PARK ACCOUNT

CREDIT

Balance, Dec. 31, 1915	$ 2,290.47
Appropriation	1,000.00

PUBLIC PARK ACCOUNT (Continued)

DEBIT

Payments on Selectmen's warrants:		
Geo. W. Blanchard & Co., lumber	$ 33.67	
The James J. Fitzgerald Contracting Co., labor	82.21	
George H. Hamilton, labor and materials	19.45	
Hersey Hardware Co., fencing	9.60	
George Kirkpatrick, poplars	11.00	
Thomas Leighton, Jr., recording	1.65	
D. P. Lloyd, stone dust and teaming	31.13	
T. Quigley, Jr., contract work	1,449.77	
Town Engineering Department, services of Murray H. Mellish	3.25	
Town Highways and Bridges, path and sidewalk	88.30	
Theodore P. Wilson, stationery	3.50	
	$ 1,733.53	
Balance, Dec. 31, 1916	1,556.94	
	$ 3,290.47	$ 3,290.47

PUBLIC PARK — SKILLINGS LAND

CREDIT

Appropriation by Note Issue		$ 1,750.00

DEBIT

Payments on Selectmen's warrants:		
David N. Skillings, purchase price of land along Aberjona River and Judkins Pond	$ 1,750.00	

RESERVE FUND

CREDIT

Appropriation		$ 1,000.00

DEBIT

Transfers Authorized by Vote of Finance Committee:		
Claim Account	$ 3.15	
Committees	113.32	
Legal Department	174.00	
Police Department	160.00	
Maintenance of Town Stable	250.00	
Unclassified Account	23.50	
Workmen's Compensation Act Expenses	36.50	
	$ 760.47	
Balance, Dec. 31, 1916, transferred to Excess and Deficiency Account	239.53	
	$ 1,000.00	$ 1,000.00

REVENUE ACCOUNT

DEBIT

Revenue estimated by Assessors	$ 109,000.00	

CREDIT

Balance, Dec. 31, 1915		$ 15,251.11
Transfers by vote of Town:		
Abatement of Taxes, 1913		1,392.59
Excess and Deficiency Account		6,009.34
Fire and Police Building		323.71
Highway Outside Work Account		1,225.58
Sewer—House Connection Account		1,363.50
Water—House Connection Account		671.54
Commonwealth of Massachusetts:		
Bank Tax		4,418.80
Corporation Tax		10,076.70
Metropolitan Park Tax Adjustment		1,236.91
State Aid		844.00
Street Railway Tax		1,089.97
County of Middlesex:		
Bridges and Main Street Apportionment		3,212.33
Dog Tax		721.44
Assessments:		
Gypsy and Brown Tail Moth		692.21
Sewer		6,414.06
Granolithic Sidewalk		788.71
Sidewalk		400.16
Street Railway Excise Tax		1,680.99
Water Rates		30,688.18
Interest		7,638.47
Licenses		299.00
Permits		127.00
Departmental Receipts:		
Cemetery Maintenance		1,051.50
Collector of Taxes		267.00
Contagious Disease		666.28
Fire Department		11.10
Granolithic Sidewalk Construction		906.40
Gypsy and Brown Tail Moth Account		1,239.80
Health Department		1,333.32
Highways and Bridges		1,550.18
Library		249.00
Police Department		755.00
Poor Department		4,682.22
School Department		1,429.19
Sealer of Weights and Measures Department		79.14
Sewer Construction		3,566.31
Sewer Maintenance		14.23
Town Clerk's Department		138.43
Town Hall		655.50
Town Stable		13.00
Water Construction		4,348.52
Water Maintenance		37.88
Balance, Dec. 31, 1916	10,560.30	
	$119,560.30	$119,560.30

SCHOOL DEPARTMENT

CREDIT

Appropriation			$ 91,500.00

DEBIT

Payments on Selectmen's warrants:		
Salaries in full for 1916:		
Superintendent of Schools		
Schuyler F. Herron		$ 2,950.00
Office Assistants		687.10
High School		
Principal	$ 2,400.00	
Principal emeritus	1,600.00	
Teachers	15,990.10	
		19,990.10
Wadleigh School		
Principal	$ 1,900.00	
Teachers	6,356.08	
		8,256.08
Chapin School		
Principal	$ 1,011.68	
Teachers	5,001.73	
		6,013.41
Gifford School		
Principal	$ 800.00	
Teachers	2,269.60	
		3,069.60
Highland School		
Principal	$ 771.13	
Teachers	765.22	
		1,536.35
Mystic School		
Principal	$ 775.00	
Teachers	716.16	
		1,491.16
Prince School		
Principal	$ 566.68	
Acting Principal	262.64	
Teachers	3,072.28	
		3,901.60
Rumford School		
Principal	$ 794.01	
Teachers	2,226.56	
		3,020.57
Washington School		
Principal	$ 741.68	
Teachers	2,009.44	
		2,751.12

SCHOOL DEPARTMENT (Continued)

DEBIT

Wyman School		
Principal	$ 796.00	
Teachers	2,277.85	
		$ 3,073.85
Evening School		
Principals	$ 202.50	
Teachers	924.75	
		1,127.25
Summer School		
Principal	$ 75.00	
Teacher	67.50	
		142.50
Special Teachers		
Supervisor Drawing	$ 800.00	
Assistant Supervisor Drawing	150.00	
Supervisor Manual Training	950.00	
Supervisor Sewing	875.00	
Supervisor Cooking	916.64	
Assistant Supervisor Cooking and Sewing	793.16	
Supervisor Music	1,066.64	
Supervisor Physical Training	816.68	
Director Athletics	679.98	
		7,048.10
Medical Inspectors		
School Physician	$ 300.00	
Assistant School Physician	250.00	
		550.00
School Nurse		
Nurse	$ 913.50	
Assistants	80.50	
		994.00
Custodian Buildings		
Nathaniel M. Nichols		6,512.93
Total Salaries		$ 73,115.72
Books		
Allyn & Bacon	$ 64.26	
American Book Co.	462.47	
D. Appleton & Co.	20.83	
Publishers of Aus Nah und Fern	10.00	
Edward E. Babb & Co.	254.46	
Choses Et Autres	8.00	
The Eastern Talking Machine Co.	7.80	
Educational Press Co.	25.00	
The English Journal	.60	
David Farquhar	48.43	
Funk & Wagnalls Co.	4.50	

SCHOOL DEPARTMENT (Continued)

	DEBIT	
Wilson L. Gill	$ 2.00	
Ginn & Co.	330.46	
The Gregg Publishing Co.	34.98	
Albert H. Hall	.90	
Harvard University Press	2.30	
D. C. Heath & Co.	220.78	
Houghton Mifflin Co.	48.11	
The Independent	20.00	
Charles E. Lauriat Co.	3.53	
Little, Brown, & Co.	20.40	
The Little Chronicle Co.	5.50	
Longmans, Green & Co.	1.88	
Lyons & Carnahan	9.46	
The Macmillan Co.	17.30	
D. C. McIntosh	22.14	
McKinley Publishing Co.	4.60	
John J. McVey	14.04	
Charles E. Merrill Co.	2.72	
The National Geographic Society	2.50	
Noble & Noble	2.10	
The Old Corner Book Store, Inc.	1.19	
The Republican Co.	1.38	
Benj. H. Sanborn & Co.	70.29	
Schoenhof Book Co.	37.34	
Scott Foresman & Co.	16.09	
Charles Scribner's Sons	.38	
Silver Burditt & Co.	93.96	
South-Western Publishing Co.	22.77	
D. Van Nostrand Co.	40.89	
Whitcomb & Barrows	1.17	
White-Smith Music Publishing Co.	2.21	
		$ 1,959.72
Fire Protection and Prevention		
Barker Lumber Co.	$ 6.00	
Geo. W. Blanchard & Co.	177.51	
Boston Steel & Mfg. Co.	25.00	
Burditt & Williams Co.	55.66	
David A. Carlue	26.22	
Central Hardware Co.	100.61	
Chandler & Farquhar Co.	1.00	
Crane Co.	98.33	
Robert W. Dover	11.75	
Carl A. Ericson	1.50	
F. G. Hall	5.25	
Harrison A. Hatch	473.19	
H. W. Johns-Manville Co.	23.10	
Kelley & Hawes Co.	1.25	
D. Macauley	.50	
Oscar B. McElhiney	27.19	
Nightingale & Childs Co.	1.40	
A. F. Powers	481.44	
George G. Quincy & Co.	.85	
Walter W. Rowe	351.09	
Russell & Erwin Manufacturing Co.	12.21	

SCHOOL DEPARTMENT (Continued)

	DEBIT	
Edmund C. Sanderson	$ 9.96	
Standard Plate Glass Co.	27.82	
D. R. Williamson	210.00	
Theodore P. Wilson	6.50	
		$ 2,135.33
Furniture		
American Awning & Tent Co.	$ 5.75	
American Seating Co.	.23	
Burditt & Williams Co.	5.00	
Doten-Dunton Desk Co.	6.00	
Educational Equipment Co.	5.72	
Funk & Wagnalls Co.	2.50	
Kenney Bros. & Wolkins	69.15	
Paine Furniture Co.	11.51	
The Horace Partridge Co.	10.00	
Remington Typewriter Co.	5.00	
Fred S. Scales	12.00	
Shepard, Norwell Co.	4.64	
Standard Plate Glass Co.	2.50	
		140.00
Graduation Exercises		
Geo. W. Blanchard & Co.	$ 4.69	
Bowser & Bancroft	14.63	
C. J. Harrold	10.00	
Harrison A. Hatch	21.55	
Jewell & Andrews	42.00	
Kelley & Hawes Co.	1.65	
Joseph W. Smith	30.32	
Theodore P. Wilson	53.50	
		178.34
Heating		
Geo. W. Blanchard & Co.	$ 3,181.22	
H. J. Erskine	52.02	
The James J. Fitzgerald Contracting Co.	9.26	
Edward McKenzie	49.87	
Parker & Lane Co.	1,133.68	
T. I. Reed	30.00	
		4,456.05
Incidentals		
College Entrance Examination Board	4.20	
L. Ekesergian	5.00	
H. J. Erskine	82.39	
David Farquhar	4.00	
The James J. Fitzgerald Contracting Co.	7.34	
Edward T. Harrington & Co.	2.00	
Schuyler F. Herron	191.88	
Warren C. Johnson	4.74	
William J. Murray	10.50	

SCHOOL DEPARTMENT (Continued)

	DEBIT	
Paul Pape	$ 5.00	
Mary V. Perham	7.74	
Raymond & Whitconb Co.	32.95	
Edward Shea	1.50	
Hotel Statler	10.00	
Eunice F. Story	2.04	
Thorp & Martin	1.30	
F. S. Webster Co.	2.20	
D. M. Wilkinson	3.45	
Theodore P. Wilson	6.60	
E. C. Wixom	11.83	
		$ 396.66
Lighting		
The Edison Electric Illuminating Co. of Boston		511.45
Medical Inspector's Incidentals		
Franklin E. Barnes & Co.	$ 1.53	
The Fairbanks Co.	4.80	
Frank H. Knight	19.60	
William J. Murray	4.00	
Eugene P. Sullivan	1.00	
Jessie R. Talcott	1.50	
The Waltham Hospital	2.10	
Theodore P. Wilson	3.88	
		38.41
Postage		
Schuyler F. Herron	$ 1.04	
Florence D. Mandell	2.50	
James H. Roach, P. M.	96.34	
		99.88
Printing		
F. E. Bacon & Co.	$ 31.50	
Theodore P. Wilson	117.00	
		148.50
Repairs		
American Awning & Tent Co.	$ 1.75	
Atlantic Clock Co.	25.56	
A. E. Bergstrom	4.50	
Geo. W. Blanchard & Co.	135.47	
Harold L. Bond Co.	5.00	
Burditt & Williams Co.	67.93	
Central Hardware Co.	110.82	
Chadwick-Boston Lead Co.	23.25	
Chandler & Farquhar Co.	10.44	
Columbia Graphophone Co.	1.20	
Crane Co.	33.23	
George T. Davidson	245.89	
Doten-Dunton Desk Co.	.60	
Elastic Tip Co.	3.62	
The James J. Fitzgerald Contracting Co.	123.53	

SCHOOL DEPARTMENT (Continued)

	DEBIT	
W. N. Gray	$ 33.58	
J. L. Hammett Co.	6.00	
Harrison A. Hatch	14.95	
Hersey Hardware Co.	75.38	
Industrial Class	5.80	
Irving & Casson	5.50	
William H. Kelley & Co.	157.37	
Kenney Bros. & Wolkins	6.59	
Lawrence Leavitt	3.00	
Manufacturing Equipment and Engineering Co.	12.75	
Hugh McDonnell	29.90	
J. F. McNelly	3.35	
Paine Furniture Co.	6.00	
The Puffer Manufacturing Co.	2.00	
T. Quigley, Jr.	10.50	
Remington Typewriter Co.	1.50	
Walter W. Rowe	31.75	
Edmund C. Sanderson	95.29	
Sanitas Manufacturing Co.	20.78	
Fred S. Scales	10.75	
Shepard, Norwell Co.	2.40	
The Standard Electric Time Co.	5.67	
Standard Plate Glass Co.	13.54	
Walworth Manufacturing Co.	25.38	
D. R. Williamson	19.10	
Theodore P. Wilson	2.00	
Woburn Machine Co.	26.94	
		$ 1,420.56

Supplies

Allyn & Bacon	$ 2.49	
Edward E. Babb & Co.	34.58	
C. C. Birchard & Co.	2.00	
Geo. W. Blanchard & Co.	21.71	
The Boston Music Co.	.70	
Bowser & Bancroft	31.68	
Milton Bradley Co.	583.52	
Bumpus & Cook	19.80	
Carter Rice & Co.	3.30	
Central Scientific Co.	5.21	
Chandler & Barber Co.	21.48	
Civics Committee — Fortnightly	4.35	
Clapp & Tilton	7.25	
Felix T. Daus Duplicator Co.	19.84	
Oliver Ditson Co.	74.85	
William B. Duck Co.	26.12	
Dupee & Adams	.51	
H. J. Erskine	34.61	
S. J. Fry Co.	3.84	
Charles E. Galley	10.82	
J. L. Hammett Co.	258.19	
A. D. Handy	26.96	
Edna F. Hawes	8.47	
D. C. Heath Co.	6.43	

SCHOOL DEPARTMENT (Continued)

	DEBIT	
Schuyler F. Herron	$ 3.72	
Hersey Hardware Co.	88.75	
Holden Patent Book Cover Co.	4.91	
C. F. Hovey Co.	1.35	
Gertrude M. Isaman	1.65	
Jordan Marsh Co.	2.99	
Kelley & Hawes Co.	35.75	
Kendrick & Davis Co.	14.50	
Kenney Bros. & Wolkins	75.85	
L. E. Knott Apparatus Co.	493.11	
Macduff Linen Specialty Co.	15.00	
Francis P. Malgeri	3.20	
Mass. Agricultural College	2.59	
Charles May & Son Co.	3.75	
J. F. McNelly	4.60	
M. Melanson	2.50	
Mt. Holyoke Tissue Mills	98.40	
The National Geographic Society	3.00	
New England Reed Co.	2.65	
Palmer & Parker Co.	57.42	
The Horace Partridge Co.	31.38	
William Read & Sons, Inc.	36.72	
Remington Typewriter Co.	1.75	
C. M. Richardson Co.	4.70	
Royal Typewriter Co., Inc.	6.00	
Edmund C. Sanderson	.72	
Schoenhof Book Co.	2.32	
Shepard Norwell Co.	1.65	
A. G. Spalding & Bros.	.80	
R. H. Stearns Co.	3.64	
Sylvia C. Stearns	2.50	
Stone & Forsyth Co.	154.00	
Louise Taylor	3.60	
F. H. Thomas Co.	8.30	
Thorp & Martin	7.15	
Underwood Typewriter Co., Inc.	65.88	
United States Paper Mills	19.40	
F. S. Webster Co.	61.00	
R. H. White Co.	12.75	
White-Smith Music Publishing Co.	6.11	
A. J. Wilkinson & Co.	.43	
Theodore P. Wilson	5.25	
The Winter Manufacturing Co.	21.00	
Yawman & Erbe Mfg. Co.	14.60	
Zaner & Bloser Co.	21.12	
		$ 2,617.17
Supplies — Cooking		
Arlington Gas Light Co.	$ 86.49	
J. L. Hammett Co.	.84	
Mitchell Woodbury Co.	13.17	
S. S. Pierce Co.	4.00	
Winchester Laundry Co.	31.97	
Yawman & Erbe Mfg. Co.	20.19	
		156.66

SCHOOL DEPARTMENT (Continued)

DEBIT

Supplies — Janitor			
American Awning & Tent Co.	$ 3.50		
Atlantic Clock Co.	3.52		
Edward E. Babb & Co.	19.50		
Bailie & Basket Co.	6.25		
Barrett Manufacturing Co.	20.20		
Burditt & Williams Co.	10.45		
A. & E. Burton Co.	1.50		
Central Hardware Co.	2.75		
Chandler & Farquhar Co.	1.34		
H. I. Dallman Co.	9.25		
Flash Chemical Co.	7.70		
Warren F. Flint	4.68		
Fottler, Fiske Rawson Co.	.25		
Globe Rubber Works, Inc.	2.80		
Hersey Hardware Co.	3.00		
Frank J. Jameson	3.07		
Kelley & Hawes Co.	1.15		
Kenney Bros. & Wolkins	25.70		
Mass. Commission for the Blind	.82		
Mitchell Wing Co.	3.75		
Pittsburgh Plate Glass Co.	8.83		
T. Quigley, Jr.	2.50		
F. D. Richardson	9.62		
Edmund C. Sanderson	2.25		
The Wellesley Pneumatic Floor Oiler	47.00		
Frank G. Wright	56.00		
		$ 257.38	
Telephones			
New England Telephone & Telegraph Co.		409.02	
Transportation School Children			
H. J. Erskine		811.00	
Tuition			
City of Boston, School Committee	$ 45.91		
City of Somerville	180.64		
		226.55	
		$ 89,078.40	
Transferred to School Department, Fire Protection Account		2,400.00	
		$ 91,478.40	
Balance, Dec. 31, 1916, transferred to Excess and Deficiency Account		21.60	
		$ 91,500.00	$ 91,500.00

SCHOOL DEPARTMENT—FIRE PREVENTION ACCOUNT

CREDIT

Transferred from School Department Account		$ 2,400.00

DEBIT

Balance, Dec. 31, 1916	$ 2,400.00	

SCHOOL BUILDINGS — Fire Alarm Boxes

CREDIT

Appropriation			$ 1,000.00

DEBIT

Payments on Selectmen's warrants:			
The Gamewell Fire Alarm Telegraph Co., boxes		$ 812.50	
Balance, Dec. 31, 1916		187.50	
		$ 1,000.00	$ 1,000.00

SEALER OF WEIGHTS AND MEASURES DEPARTMENT

CREDIT

Appropriation			$ 475.00

DEBIT

Payments on Selectmen's warrants:			
Salaries			
Maurice Dinneen, salary 12 months to Dec. 31, 1916		$ 399.86	
Other Expenses			
Allen Bros., stamps and dies	$ 4.83		
Maurice Dinneen, automobile hire and expenses	53.50		
W. & L. E. Gurley, seals	3.29		
Hobbs & Warren, stationery	5.50		
Reynolds Manufacturing Co., seals	5.62		
The Turner Tanning Machinery Co., papers	1.13		
Theodore P. Wilson, advertising	1.25		
		75.12	
		$ 474.98	
Balance, Dec. 31, 1916, transferred to Excess and Deficiency Account		.02	
		$ 475.00	$ 475.00

SELECTMEN'S DEPARTMENT

CREDIT

Appropriation			$ 1,000.00

DEBIT

Payments on Selectmen's warrants:			
Salaries			
Frank R. Miller, Clerk 7 months to Ju.y 31, 1916	$ 420.00		
George S. F. Bartlett, Clerk, 3 months to Dec. 31, 1916	140.00		
		$ 560.00	

SELECTMEN'S DEPARTMENT (Continued)

DEBIT

Other Expenses			
American Express Co.	$ .64		
F. E. Bacon & Co., printing	25.50		
F. W. Barry Beale & Co., stationery	1.20		
John Gorman, services	2.50		
Thomas Groom & Co., index	.65		
F. H. Higgins, photos	10.50		
Kelley & Hawes Co., express	2.35		
Winifred A. LeDuc, stamps	.52		
Frederick N. Kerr, cigars and flowers	6.75		
Albert R. Libby, services	2.00		
Library Bureau, cabinet and cards	145.11		
McMillan Book Co., book	10.97		
Frank R. Miller, expenses	.75		
New England Co., towel service	12.00		
New England Telephone & Telegraph Co.	6.50		
P. H. Randall, catering	54.00		
James H. Roach, P. M., postage	23.36		
Tileston & Livermore Co., paper	4.50		
Town, Town Hall, telephone	13.56		
Theodore P. Wilson, stationery, printing and advertising	81.83		
		$ 405.19	
		$ 965.19	
Balance, Dec. 31, 1916, transferred to Excess and Deficiency Account		34.81	
		$ 1,000.00	$ 1,000.00

SEWER ASSESSMENTS

CREDIT

Balance, Dec. 31, 1915		$ 8,415.73
Commitment by Water and Sewer Board		6,209.40
DEBIT		
Abated by Water and Sewer Board	$ 17.25	
Transferred to Revenue Account	6,414.06	
Balance, Dec. 31, 1916	8,193.82	
	$ 14,625.13	$ 14,625.13

SEWER ASSESSMENTS IN ASSESSOR'S HANDS

DEBIT

Balance, Dec. 31, 1915	$ 1,789.95	
Returned to Assessors for Apportionment	333.73	
CREDIT		
Assessor's Warrants to Collector of Taxes		$ 483.34
Balance, Dec. 31, 1916		1,640.34
	$ 2,123.68	$ 2,123.68

GRANOLITHIC SIDEWALK ASSESSMENTS

CREDIT

Balance, Dec. 31, 1915		$ 1,088.24
Commitment by Selectmen to Collector		275.45
DEBIT		
Abated by Selectmen	$ 46.10	
Transferred to Revenue Account	788.71	
Balance, Dec. 31, 1916	528.88	
	$ 1,363.69	$ 1,363.69

SIDEWALK ASSESSMENTS

CREDIT

Balance, Dec. 31, 1915		$ 667.21
Commitment by Selectmen to Collector		123.43
DEBIT		
Transferred to Revenue Account	$ 400.16	
Balance, Dec. 31, 1916	390.48	
	$ 790.64	$ 790.64

SEWER CONSTRUCTION

CREDIT

Appropriation			
By Revenue	$ 400.00		
By Bond Issue	5,000.00		
			$ 5,400.00
Departmental Transfers			384.20
Transferred from Sewer Construction, House Connection			3,136.50

DEBIT

Payments on Selectmen's warrants:		
Salaries and Wages		
Pay rolls		$ 6,612.50
Equipment and Repairs		
Central Hardware Co.	$ 27.70	
Clark-Hutchinson Co.	17.60	
Dupee & Adams	1.04	
C. Fortis	16.38	
J. Haggerty	45.75	
Hersey Hardware Co.	12.80	
Hill & Hill	4.00	
Kelley & Caldwell	2.50	
Kelley & Hawes Co.	1.00	
C. E. Kidder	3.85	
T. H. Lord	1.10	
F. C. MacDonald	8.10	
Mystic Valley Garage, Inc.	8.55	
P. O'Connor	2.75	
Geo. E. Pratt & Co.	.50	
Town, Highways and Bridges	3.45	
Winchester Auto Supply	.25	
W. A. Wood Co.	24.96	
		182.28

SEWER ASSESSMENTS (Continued)

DEBIT

Brick, Cement, Pipe and Fittings			
Geo. W. Blanchard & Co.	$ 207.76		
Boston & Maine Railroad	138.42		
The James J. Fitzgerald Contracting Co.	30.98		
Kelley & Hawes Co.	1.00		
The J. A. Laraway Co.	17.00		
New England Brick Co.	189.00		
The Sessions Foundry Co.	173.31		
Sumner & Gerald	78.91		
Waldo Bros.	364.76		
		$ 1,201.14	
Other Expenses			
Boston & Maine Railroad, rent	$ 52.00		
The James J. Fitzgerald Contracting Co., labor	46.50		
Thomas Groom & Co., printing	17.65		
E. J. Hervey, explosives	1.20		
Frank H. Knight, supplies	.25		
Thomas Leighton, Jr., Register, recording	11.57		
B. L. Makepeace, blue prints	1.27		
T. Quigley, Jr., dynamite	3.50		
Town, Highways and Bridges, labor	5.32		
Theodore P. Wilson, printing	25.75		
		165.01	
		$ 8,160.93	
Transferred to Excess and Deficiency Account		400.00	
Balance, Dec. 31, 1916		359.77	
		$ 8,920.70	$ 8,920.70

SEWER CONSTRUCTION (House Connections)

CREDIT

Appropriation		$ 4,500.00

DEBIT

Transferred to Sewer Construction	$ 3,136.50	
Balance, Dec. 31, 1916, transferred to Revenue Account	1,363.50	
	$ 4,500.00	$ 4,500.00

SEWER MAINTENANCE

CREDIT

Appropriation		$ 1,220.00

DEBIT

Payments on Selectmen's warrants:

Salaries and Wages		
Pay rolls	$ 1,033.16	

SEWER MAINTENANCE (Continued)

DEBIT

Equipment and Repairs			
Harold L. Bond Co.	$ 21.50		
Central Hardware Co.	3.75		
Clark-Hutchinson Co.	23.10		
Edson Manufacturing Co.	.90		
C. Fortis	8.50		
J. Haggerty	2.60		
Harrington King & Co.	48.84		
Hutchinson Leather Machine Co.	6.60		
Kelley & Hawes Co.	.90		
C. H. Symmes	1.20		
		$ 117.89	
Other Expenses			
Geo. W. Blanchard & Co., coke		1.75	
		$ 1,152.80	
Balance, Dec. 31, 1916, transferred to Excess and Deficiency Account		67.20	
		$ 1,220.00	$ 1,220.00

SHADE TREES

CREDIT

Appropriation			$ 550.00

DEBIT

Payments on Selectmen's warrants:			
Salaries and Wages			
Samuel S. Symmes, Tree Warden, salary 1 month	$ 25.00		
Pay rolls	359.78		
		$ 384.78	
Equipment and Repairs			
American Express Co.	$ .30		
Central Hardware Co.	1.15		
Hersey Hardware Co.	6.45		
Hugh J. Erskine	1.50		
W. M. Farwell	12.50		
Kelley & Hawes Co.	.75		
Edward McKenzie	46.50		
J. F. McNelly	8.00		
Mystic Valley Garage, Inc.	13.64		
T. Quigley, Jr.	6.00		
P. Sutherland & Co.	11.93		
		108.72	
Other Expenses			
Hugh J. Erskine, teaming	$ 5.00		
Chas. R. Fish & Co., maples	50.00		
		55.00	
		$ 548.50	
Balance, Dec. 31, 1916, transferred to Excess and Deficiency Account		1.50	
		$ 550.00	$ 550.00

SNOW AND ICE

CREDIT

Appropriation			$ 5,500.00
Departmental Transfers			23.13
Overdraft, Dec. 31, 1916, authorized by vote of Selectmen under Sec. 16, Chapter 719, Acts of 1913			882.96

DEBIT

Payments on Selectmen's warrants:

Salaries and Wages			
Pay rolls		$ 5,980.05	
Equipment and Repairs			
Ames Plow Co.	$ 12.85		
Geo. W. Blanchard & Co.	2.40		
Boston & Maine Railroad	3.33		
Central Hardware Co.	2.75		
Dyar Supply Co.	93.85		
The James J. Fitzgerald Contracting Co.	114.00		
Michael J. Flynn	15.00		
Michael Foley	3.00		
C. Fortis	12.00		
Hersey Hardware Co.	1.65		
James McLaughlin	4.75		
T. Quigley, Jr.	98.50		
E. P. Sanderson Co.	27.66		
		391.74	
Other Expenses			
Eastern Salt Co., salt	$ 10.80		
E. C. Perkins, sand	23.50		
		34.30	
		$ 6,406.09	$ 6,406.09

SOLDIERS' RELIEF

CREDIT

Appropriation	$ 144.00

DEBIT

Payments on Selectmen's warrants:

Pay Rolls	
Jan. 1, 1916 to Dec. 31, 1916, twenty-four payments at $6.00	$ 144.00

STATE AID

CREDIT

Appropriation	$ 900.00
Refund	8.00

STATE AID (Continued)

DEBIT

Payments on Selectmen's warrants:			
Pay Rolls			
January, 1916	$ 66.00		
February, 1916	66.00		
March, 1916	66.00		
April, 1916	62.00		
May, 1916	58.00		
June, 1916	58.00		
July, 1916	58.00		
August, 1916	70.00		
September, 1916	58.00		
October, 1916	78.00		
November, 1916	66.66		
December, 1916	58.00		
		$ 764.66	
Balance, Dec. 31, 1916, transferred to Excess and Deficiency Account		143.34	
		$ 908.00	$ 908.00

STATE HIGHWAY TAX

CREDIT

Appropriation		$ 760.00

DEBIT

Commonwealth of Massachusetts	$ 760.00	

STATE TAX

CREDIT

Appropriation		$ 29,120.00

DEBIT

Commonwealth of Massachusetts	$ 29,120.00	

STREET LIGHTS

CREDIT

Appropriation		$ 11,250.00

DEBIT

Payments on Selectmen's warrants:		
The Edison Electric Illuminating Co. of Boston, electric service:		
December, 1915	$ 1,068.77	
January, 1916	1,052.03	
February, 1916	965.47	
March, 1916	921.50	
April, 1916	859.08	
May, 1916	838.41	
June, 1916	811.82	

STREET LIGHTS (Continued)

	DEBIT		
July, 1916	$ 830.07		
August, 1916	858.49		
September, 1916	895.72		
October, 1916	958.93		
November, 1916	935.48	$10,995.77	
Town Engineering Department services of Murray H. Mellish		2.84	
		$ 10,998.61	
Balance, Dec. 31, 1916, transferred to Excess and Deficiency Account		251.39	
		$ 11,250.00	$ 11,250.00

STREET RAILWAY EXCISE TAX

CREDIT		
Due from Bay State Street Railway Co.		$ 1,680.99
DEBIT		
Transferred to Revenue Account	$ 1,680.99	

SURFACE DRAINAGE

CREDIT			
Balance, Dec. 31, 1915			$ 172.41
Appropriation by Bond Issue			12,000.00
Reimbursements			831.87
DEBIT			
Payments on Selectmen's warrants:			
Salaries and Wages			
Pay rolls	$ 6,997.90		
Town Engineering Department, services of Murray H. Mellish	40.63		
Town Sewer Construction	196.10	$ 7,234.63	
Brick and Cement			
Geo. W. Blanchard & Co.	$ 589.02		
James Hinds	4.84		
Kelley & Hawes Co.	3.35		
D. P. Lloyd	19.05		
Winchester Brick Co.	234.05	850.31	
Equipment and Repairs			
Geo. W. Blanchard & Co.	$ 13.44		
Harold L. Bond Co.	59.75		
Central Hardware Co.	54.25		
Dyar Supply Co.	24.00		

SURFACE DRAINAGE (Continued)

	DEBIT		
Edson Manufacturing Co.	$ 162.71		
A. Fox	1.35		
Harrington King & Co.	22.16		
Hill & Cutler	14.25		
Bridget M. Maloney	2.30		
James McLaughlin	9.00		
John H. Parker Co.	15.00		
T. Quigley, Jr.	111.75		
E. P. Sanderson Co.	3.00		
Standard Oil Co. of N. Y.	23.00		
		$ 515.96	
Pipe and Fittings			
Boston & Maine Railroad	$ 1,019.26		
D. P. Lloyd	55.00		
Puritan Iron Works	392.44		
The Sessions Foundry Co.	259.72		
Town, Sewer Construction	140.34		
Waldo Bros.	2,204.63		
		$ 4,071.39	
Other Expenses			
Geo. W. Blanchard & Co., lumber	$ 81.18		
Boston & Maine Railroad, freight	3.30		
Central Hardware Co., hardware	8.11		
The James J. Fitzgerald Contracting Co., labor	24.00		
Michael J. Flynn, teams	18.00		
Parker Holbrook, lumber	10.00		
Thomas Leighton, Jr., Register, recording	2.95		
B. L. Makepeace, blue prints	.42		
Town, Water Construction, labor	9.50		
Edward A. Tucker Co., iron	79.34		
Winchester Rock & Brick Co., stone	83.00		
		319.80	
		$ 12,992.09	
Balance, Dec. 31, 1916		12.19	
		$ 13,004.28	$ 13,004.28

SURPLUS ACCOUNT

	CREDIT	
Balance, Dec. 31, 1915		$759,650.00
Net reduction of indebtedness for 1916		19,300.00
	DEBIT	
Balance, Dec. 31, 1916	$778,950.00	
	$778,950.00	$778,950.00

TAX TITLE

DEBIT

Balance, Dec. 31, 1915		$ 700.77	
A. William Rooney, Collector of Taxes:			
Susan M. Gilroy			
Tax of 1914	$ 1.74		
Costs	7.61		
		9.35	
Thomas W. Lawson			
Tax of 1914	$ 398.46		
Costs	57.11		
		455.57	
Jeannie A. Lawson Heirs			
Taxes of 1914	$ 699.04		
Costs	113.43		
		812.47	
Joseph Pecone			
Tax of 1914	$ 13.05		
Costs	8.98		
		22.03	
F. Hartley Small			
Tax of 1914	$ 4.35		
Costs	7.93		
		12.28	
Edgar W. Sprague			
Tax of 1914	$ 5.22		
Costs	8.03		
		13.25	
CREDIT			
Balance, Dec. 31, 1916			$ 2,025.72
		$ 2,025.72	$ 2,025.72

TOWN CLERK'S DEPARTMENT

CREDIT

Appropriation	$ 791.00
Departmental Transfer	30.00

DEBIT

Payments on Selectmen's warrants:		
Salaries		
George H. Carter, salary 12 months to Dec. 31, 1916		$ 400.00
Furniture		
W. B. Badger & Co.	$ 88.88	
Kelley & Hawes Co.	3.06	
Standard Plate Glass Co.	19.60	
Underwood Typewriter Co., Inc.	101.25	
		212.79

TOWN CLERK'S DEPARTMENT (Continued)

DEBIT

Other Expenses			
American Express Co.	$ .52		
Banker & Tradesman, subscription	2.50		
S. S. Cohen, pad	1.00		
Dennison Manufacturing Co., envelopes	2.40		
Francis Doane & Co., pens	1.25		
Field & Cowles, bond	4.00		
New England Co., towel service	11.00		
James H. Roach, P.M., stamps and envelopes	59.82		
Sampson & Murdock Co., directory	6.00		
Theodore P. Wilson, stationery and printing	36.89		
		$ 125.38	
		$ 738.17	
Balance, Dec. 31, 1916, transferred to Excess and Deficiency Account		82.83	
		$ 821.00	$ 821.00

TOWN HALL

CREDIT

Appropriation	$ 5,000.00
Departmental Transfers	75.63
Refund	83.00

DEBIT

Payments on Selectmen's warrants:

Salaries and Wages		
Thomas J. Maher, Custodian	$ 767.92	
George N. Cate, Substitute Custodian	132.90	
Robert B. Bolling, Substitute Custodian	188.35	
		$ 1,089.17
Fuel and Light		
Arlington Gas Light Co.	$ 9.17	
George W. Blanchard & Co.	806.65	
The Edison Electric Illuminating Co. of Boston	617.25	
Town Highways and Bridges	5.00	
		1,438.07
Janitor Supplies		
J. C. Adams	$ 1.20	
Central Hardware Co.	11.53	
H. I. Dallman Co.	67.50	
Hersey Hardware Co.	2.25	
Kelley & Hawes Co.	2.15	
		84.63

TOWN HALL (Continued)

DEBIT

Repairs Building		
E. G. Beaton	$ 4.00	
Geo. W. Blanchard & Co.	1.44	
Thomas J. Bulmer	12.20	
George N. Cate	39.56	
Central Hardware Co.	9.62	
Charles E. Coffin	22.50	
William J. Day & Co.	181.28	
Benjamin Edwards	25.55	
Albert B. Franklin, Inc.	21.50	
W. N. Gray	213.47	
George H. Hamilton	374.38	
Harrison A. Hatch	9.98	
Hersey Hardware Co.	2.60	
Houghton & Dutton Co.	3.90	
The E. Howard Clock Co.	12.44	
Kelley & Hawes Co.	1.25	
The J. A. Laraway Co.	13.50	
Charles Lawson	462.20	
Thomas J. Maher	3.00	
Geo. E. Pratt & Co.	1.00	
Revere Rubber Co.	57.47	
Edmund C. Sanderson	88.47	
Town Highways and Bridges	15.83	
William H. Weldon	8.50	
Whitney Machine Co.	.45	
D. R. Williamson	67.85	
		$ 1,653.94
Town Engineer's Vault		
Geo. W. Blanchard & Co.	$ 51.14	
The J. A. Laraway Co.	.10	
Town Highways and Bridges	114.24	
Edward A. Tucker Co.	17.18	
Winchester Brick Co.	28.00	
		211.66
Other Expenses		
American Express Co.	$ .31	
American Water Supply Co., cups	20.00	
Central Hardware Co., hardware	9.39	
H. I. Dallman Co., mat	7.30	
H. J. Erskine, labor	103.85	
George B. Hayward, signs	2.00	
Hersey Hardware Co., hardware	1.25	
Horn Pond Ice Co., ice	11.00	
Ivers & Pond Piano Co., rent piano	89.00	
Kelley & Hawes Co., express	.50	
Thomas J. Maher, ammonia	.25	
Mrs. George Milne, plants	14.00	
Mystic Valley Garage, Inc., cells	7.20	
New England Telephone & Telegrqph Co.	231.62	
Nathaniel M. Nichols, services	5.00	

TOWN HALL (Continued)

DEBIT

John F. O'Connor, wax	$ .50		
Stone & Forsyth Co., paper	40.33		
Town, Highways and Bridges, labor on lawn and removing rubbish	82.99		
Town, Snow and Ice, removing rubbish	23.13		
Theodore P. Wilson, plans	18.32		
		$ 667.94	
		$ 5,145.41	
Balance, Dec. 31, 1916, transferred to Excess and Deficiency Account		13.22	
		$ 5,158.63	$ 5,158.63

TOWN STABLE, MAINTENANCE OF

CREDIT

Appropriation	$ 7,000.00
Transferred from Reserve Fund, by vote of Finance Committee	250.00

DEBIT

Payments on Selectmen's warrants:

Salaries and Wages		
Wages at stable	$ 3,222.55	
Wages for repairs	56.75	
		$ 3,279.30
Fuel and Light		
Geo. W. Blanchard & Co.	$ 182.82	
The Edison Electric Illuminating Co. of Boston	81.00	
Edmund C. Sanderson	.91	
		264.73
Hay, Grain and Straw		
C. H. Symmes	$ 2,967.36	
Samuel S. Symmes	155.25	
		3,122.61
Repairs		
Geo. W. Blanchard & Co.	$ 43.32	
Benjamin Edwards	94.50	
The J. A. Laraway Co.	6.35	
Geo. E. Pratt & Co.	8.24	
Town Sewer Construction	47.76	
		200.17

TOWN STABLE, MAINTENANCE OF (Continued)

DEBIT

Supplies			
Allen's Pharmacy	$ 2.15		
The Barrett Co.	2.15		
Central Hardware Co.	.88		
Hersey Hardware Co.	28.90		
Hill & Hill	85.35		
John F. O'Connor	2.55		
Radium Chemical Co.	2.45		
Stone & Forsyth Co.	10.08		
J. H. Tredennick & Co.	3.00		
		$ 137.51	
Other Expenses			
D. L. Bolger, D. V. S., services	$ 12.00		
William Buckley, M. D. V., services	83.50		
New England Co., towels	.45		
New England Telephone & Telegraph Co.	40.20		
Fred S. Scales, repairs clock	1.25		
Standard Oil Co. of N. Y., tank	100.00		
		$ 237.40	
		$ 7,241.72	
Balance, Dec. 31, 1916, transferred to Excess and Deficiency Account		8.28	
		$ 7,250.00	$ 7,250.00

TREASURER'S DEPARTMENT

CREDIT

Appropriation	$ 1,300.00

DEBIT

Payments on Selectmen's warrants :

Salaries			
George H. Eustis, salary 12 months to Dec. 31, 1916			$ 1,000.00
Other Expenses			
American Express Co.		$ .27	
Francis Doane & Co., pens		1.25	
Emerson & Co., stamps		1.25	
Globe Stamp Works, stamps		.85	
Thomas Groom & Co., check books		56.25	
James H. Roach, P. M.			
Rent, P. O. Box	$ 4.00		
Stamps	66.00		
		70.00	
Thorp & Martin Co., envelopes		.20	
Ward's, eradicator		.25	

TREASURER'S DEPARTMENT (Continued)

DEBIT			
Theodore P. Wilson, envelopes	$ 17.25		
Fred V. Wooster, bond	150.00		
		$ 297.57	
		$ 1,297.57	
Balance, Dec. 31, 1916, transferred to Excess and Deficiency Account		2.43	
		$ 1,300.00	$ 1,300.00

UNCLASSFIED ACCOUNT

CREDIT			
Appropriation			$ 1,600.00
Transferred from Reserve Fund by vote of Finance Committee			23.50
DEBIT			
Payments on Selectmen's warrants:			
Care and Repairs of Clock on Congregational Church			
David A. Carlue	$ 40.00		
George H. Hamilton	11.40		
The E. Howard Clock Co.	11.20		
Raymond L. Trainor, care	35.00		
		$ 97.60	
Ice and Repairs for Drinking Fountains			
Horn Pond Ice Co.	$ 100.00		
Geo. E. Pratt & Co.	11.65		
Sanitas Manufacturing Co.	3.00		
		114.65	
Preparation and Certification of Town Notes and Bonds			
Bureau of Statistics		22.00	
Town Reports			
F. E. Bacon & Co.	$ 1,277.25		
Kelley & Hawes Co.	9.05		
Theodore P. Wilson	1.50		
		1,287.80	
General Supplies			
American Express Co.	$ .37		
The Blickensderfer Typewriter	5.50		
The Carter's Ink Co.	4.00		
Joseph F. Cook	25.00		
H. B. McArdle	30.28		
The A. Storrs & Bement Co.	5.59		
F. S. Webster Co.	21.00		
Theodore P. Wilson	8.85		
		100.59	
		$ 1,622.64	
Balance, Dec. 31, 1916, transferred to Excess and Deficiency Account		.86	
		$ 1,623.50	$ 1,623.50

WATER CONSTRUCTION

CREDIT

Balance, Dec. 31, 1915			$ 2.51
Appropriation :			
By Revenue	$ 3,750.00		
By Bond Issue	10,000.00		
			13,750.00
Transferred from Water Construction, House Connections			4,328.46
Reimbursements	$ 299.68		
Departmental Transfers	44.00		
			343.68

DEBIT

Payments on Selectmen's warrants			
Salaries and Wages			
William T. Dotten, Superintendent, salary 6½ months	$ 633.33		
Frederick L. Waldmyer, Registrar and Clerk, salary 5 5-6 months	608.32		
Pay rolls	5,416.20		
		$ 6,657.85	
Office Expenses			
F. W. Barry Beal & Co.	$ 4.98		
Thomas Groom & Co.	40.90		
B. L. Makepeace	12.54		
W. W. White & Co.	7.80		
Theodore P. Wilson	3.00		
		69.22	
Auto Maintenance			
Town, Water Maintenance (transfer)		500.00	
Equipment and Repairs			
Geo. W. Blanchard & Co.	$ 1.17		
Harold L. Bond Co.	60.11		
Central Hardware Co.	14.02		
Crosby Steam Gage & Valve Co.	18.00		
Hersey Hardware Co.	56.94		
Kelley & Hawes Co.	1.95		
H. Meuller Mfg. Co.	6.65		
The Palmer Electric & Manufacturing Co.	69.78		
Standard Oil Co. of N. Y.	10.15		
Sumner & Gerald	1.80		
Whitney Machine Co.	1.40		
		241.97	
Meters and Hydrants			
Eddy Valve Co.	$ 1,579.85		
National Meter Co.	8.40		
Neptune Meter Co.	430.00		
Pittsburgh Meter Co.	732.24		
Rensselaer Valve Co.	103.60		
		2,854.09	

WATER CONSTRUCTION (Continued)

	DEBIT		
Pipe and Fittings			
American Express Co.	$ 7.09		
Boston & Maine Railroad	469.70		
Boston Pipe & Fittings Co.	59.40		
Braman, Dow & Co.	90.13		
Builders Iron Foundry	150.90		
Chadwick-Boston Lead Co.	900.74		
The Chapman Valve Manufacturing Co.	131.05		
F. N. Du Bois & Co.	95.72		
The James J. Fitzgerald Contracting Co.	91.12		
Lead Lined Iron Pipe Co.	197.26		
National Lead Co.	680.53		
Sumner & Gerald	293.92		
Walworth Manufacturing Co.	32.53		
Wellman Co.	112.50		
Woburn Machine Co.	22.18		
R. D. Wood & Co.	3,820.50		
		$ 7,155.27	
Other Expenses			
Geo. W. Blanchard & Co., lumber and cement	$ 32.49		
John W. Creamer, settlement	35.00		
William T. Dotten, expenses	6.00		
The James J. Fitzgerald Contractting Co., teaming	14.00		
Fred L. Pattee, reimbursement	12.05		
T. Quigley, Jr., blasting, etc.	400.88		
Town Engineering Department, work on plans	357.91		
Town Highways and Bridges, rolling trenches	18.69		
Winchester Brick Co., brick	17.15		
Winchester Rock & Brick Co., stone	2.60		
		896.77	
		$ 18,375.17	
Balance, Dec. 31, 1916, transferred to Excess and Deficiency Account		49.48	
		$ 18,424.65	$ 18,424.65

WATER CONSTRUCTION — House Connections, etc.

CREDIT		
Appropriation		$ 5,000.00
DEBIT		
Transferred to Water Construction	$ 4,328.46	
Balance, Dec. 31, 1916, transferred to Revenue Account	671.54	
	$ 5,000.00	$ 5,000.00

WATER MAINTENANCE

CREDIT

Appropriation	$ 8,350.00
Departmental Transfers	506.50

DEBIT

Payments on Selectmen's warrants:

Salaries and Wages		
William T. Dotten, Superintendent, salary 5½ months	$ 499.99	
Harold H. Sinclair, Assistant Superintendent, salary 3 months to March 31, 1916	300.00	
Frederick L. Waldmyer, Registrar and Clerk, salary 6 1-6 months	591.82	
Pay rolls	3,855.62	
		$ 5,247.43
Office Expenses		
Boston Index Card Co.	$ 26.16	
H. A. Dunshee	12.00	
McMillan Book Co.	9.55	
S. M. Spencer Mfg. Co.	.47	
Thorp & Martin Co.	1.75	
Town, Town Hall	17.19	
Ward's	22.15	
Theodore P. Wilson	53.12	
		142.39
Auto Maintenance		
The Fisk Rubber Co.	$ 63.37	
Hersey Hardware Co.	9.15	
Hillman Auto Supply Mfg. Co.	6.50	
H. W. Johns-Manville Co.	1.57	
Kelley & Hawes Co.	1.00	
Main Street Garage	10.10	
Mystic Valley Garage, Inc.	205.75	
The Noyes-Buick Co.	46.79	
Pease Bros.	45.56	
Geo. E. Pratt & Co.	.63	
Standard Oil Co. of N. Y.	83.80	
Town Highways and Bridges	184.73	
Wakefield Motor Tire Reconstruction Co.	20.00	
Frederick L. Waldmyer	2.00	
Winchester Garage	192.32	
Fred V. Wooster	75.00	
		948.27
Equipment and Repairs		
American Express Co.	$ 2.04	
Geo. W. Blanchard & Co.	65.09	
Harold L. Bond Co.	20.55	
Central Hardware Co.	10.93	
Chadwick Boston Lead Co.	15.96	
Crosby Steam Gage & Valve Co.	4.50	

WATER MAINTENANCE (Continued)

DEBIT

Robert W. Dover	$ 6.79	
The Edison Electric Illuminating Co. of Boston	944.47	
Joseph E. Greene Co.	3.00	
Hersey Hardware Co.	75.57	
Kelley & Hawes Co.	1.25	
The J. A. Laraway Co.	23.10	
B. L. Makepeace	9.55	
J. F. McNelly	3.25	
Pease Bros.	1.08	
Pettingell-Andrews Co.	4.20	
Richard & Clement	1.06	
Standard Oil Co. of N. Y.	53.03	
Sumner & Gerald	6.30	
P. Sutherland & Co.	19.90	
Thomson Meter Co.	10.00	
Walworth Manufacturing Co.	3.91	
		$ 1,285.53
Pipe, Fittings and Hydrants		
Boston & Maine Railroad	$ 1.56	
Braman, Dow & Co.	8.54	
Hersey Hardware Co.	2.35	
Kelley & Hawes Co.	5.75	
Frank H. Knight	10.24	
National Meter Co.	87.31	
National Paint & Varnish Co.	11.50	
Rensselaer Valve Co.	14.25	
Sumner & Gerald	8.07	
Woburn Machine Co.	1.09	
		150.66
Repairs Buildings		
Carlisle-Ayer Co.	$ 11.15	
David A. Carlue	316.50	
George H. Hamilton	21.07	
James Johnston	4.75	
Kelley & Hawes Co.	1.00	
Carl Larson	2.16	
The J. A. Laraway Co.	275.00	
		631.63
Other Expenses		
Arlington Gas Light Co.	$ 6.44	
William T. Dotten, expenses	28.00	
The Edison Electric Illuminating Co. of Boston	22.15	
John A. Hall, expenses	5.10	
Kelley & Hawes Co., teams	123.75	
Frank H. Knight, plaster	.65	
National Meter Co., washers	.11	
New England Telephone & Telegraph Co.	83.56	
William A. Nowell, telephone	15.30	

WATER MAINTENANCE (Continued)

DEBIT

Parker & Lane Co., coal	$ 61.52		
H. H. Sinclair, expenses	2.55		
Thomson Meter Co., supplies	9.03		
Frederick L. Waldmyer, expenses	35.65		
		$ 393.81	
		$ 8,799.72	
Balance, Dec. 31, 1916, transferred to Excess and Deficiency Account		56.78	
		$ 8,856.50	$ 8,856.50

WATER RATES

CREDIT

Balance, Dec. 31, 1915		$ 54.60
Commitment by Water and Sewer Board to Collector		
January-July	$ 16,066.49	
July-January	15,472.83	
Additional Commitment	21.89	
		$ 31,561.21

DEBIT

Abated by Water and Sewer Board	$ 894.40	
Transferred to Revenue Account	30,688.18	
Balance, Dec. 31, 1916	33.23	
	$ 31,615.81	$ 31,615.81

WINCHESTER HOSPITAL—BED

CREDIT

Appropriation		$ 500.00

DEBIT

Payments on Selectmen's warrants:		
Winchester Hospital, establishment and maintenance of a free bed, as provided by Chapter 44, Acts of 1915	$ 500.00	

WINCHESTER ROAD MATERIALS AND STORAGE SHEDS

CREDIT

Appropriation by Bond Issue		$ 9,000.00

DEBIT

Payments on Selectmen's warrants:		
Walter H. Roberts, purchase price of Stone Property on Washington Street	$ 9,000.00	

WORKMAN'S COMPENSATION ACT EXPENSES

CREDIT			
Appropriation			$ 300.00
Transferred from Reserve Fund by vote of Finance Committee			36.50
DEBIT			
Payments on Selectmen's warrants:			
Compensation			
Bartley Clancy	$ 21.00		
Patrick Connolly	75.00		
Patrick Keady	65.00		
William J. Stevenson	30.00		
		$ 191.00	
Other Expenses			
Arthur L. Brown, M. D., services	$ 105.00		
Charles F. McCarthy, M. D., services	26.00		
Richard W. Sheehy, M. D., services	7.50		
Winchester Visiting Nurse Association, services	2.00		
		140.50	
		$ 331.50	
Balance, Dec. 31, 1916, transferred to Excess and Deficiency Account		5.00	
		$ 336.50	$ 336.50

PUBLIC TRUST FUNDS

CHARLES W. BRADSTREET LIBRARY FUND

CREDIT		
Balance, Dec. 31, 1915		$ 1,082.42
Interest to Oct., 1916		43.72
DEBIT		
Balance, Dec. 31, 1916, invested in Winchester Savings Bank	$ 1,126.14	
	$ 1,126.14	$ 1,126.14

CEMETERY FUND

CREDIT		
Balance, Dec. 31, 1915		$ 4,120.69
One-half proceeds sale of lots		1,030.00
Winchester Savings Bank, interest		104.56
Arlington Five Cents Savings Bank, interest		35.74
Franklin Savings Bank, interest		33.60
DEBIT		
Invested as follows:		
Winchester Savings Bank	$ 3,590.61	
Arlington Five Cents Savings Bank	868.06	
Franklin Savings Bank	865.92	
	$ 5,324.59	$ 5,324.59

PUBLIC TRUST FUNDS (Continued)

FRANK W. DANIELS LIBRARY FUND

CREDIT

Balance, Dec. 31, 1915		$ 541.20
Interest to Oct., 1916		21.86

DEBIT

Balance, Dec. 31, 1916, invested in Winchester Savings Bank	$ 563.06	
	$ 563.06	$ 563.06

ASA P. FLETCHER FUND — PRINCIPAL

Class of Securities in Fund to this date

Winchester Savings Bank, book 4711	$ 830.59
50 shares Nashua and Lowell R. R. stock	5,000.00
100 shares Old Colony R. R. stock	10,000.00
35 shares Boston and Maine R. R. stock	3,500.00
50 shares Boston and Albany R. R. stock	5,000.00
First Mortgage on Calumet Club land and building	8,000.00
	$ 32,330.59

ASA FLETCHER FUND INCOME ACCOUNT FOR 1916

Balance in Treasury, Dec. 31, 1915		$ 2,104.91
Boston and Albany R. R. Dividends		437.50
Old Colony R. R. Dividends		700.00
Nashua and Lowell R. R. Dividends		450.00
Calumet Club, Interest		400.00
Winchester Trust Co., interest 1 year		24.37
Winchester Savings Bank, interest 1 year		33.54
Refund		34.98
Town, interest on balance in Treasury for 1916		22.00
Paid rent of box for 1916	$ 5.00	
Balance, Dec. 31, 1915, transferred to Overseers of Poor, Asa Fletcher Fund	2,104.91	
Balance, Dec. 31, 1916 in Treasury	2,097.39	
	$ 4,207.30	$ 4,207.30

NANCY S. HOWE LIBRARY FUND

CREDIT

Balance, Dec. 31, 1915		$ 1,082.42
Interest to Oct. 1916		43.72

DEBIT

Balance, Dec. 31, 1916, invested in Winchester Savings Bank	$ 1,126.14	
	$ 1,126.14	$ 1,126.14

PUBLIC TRUST FUNDS (Continued)

HENRY F. JOHNSON BEQUEST

CREDIT		
Balance, Dec. 31, 1915		$ 2,379.16
Home Savings Bank, interest to Oct., 1916		48.32
Franklin Savings Bank, interest to Aug., 1916		47.74
DEBIT		
Income withdrawn as per Bequest	$ 48.03	
Balance, Dec. 31, 1916, invested as follows:		
Home Savings Bank	1,221.07	
Franklin Savings Bank	1,206.12	
	$ 2,475.22	$ 2,475.22

HENRY F. JOHNSON BEQUEST—PURCHASE ACCOUNT

CREDIT		
Balance, Dec. 31, 1915		$ 90.42
Income withdrawn		48.03
DEBIT		
Transferred to Cemetery Maintenance	$ 25.65	
Balance, Dec. 31, 1916	112.80	
	$ 138.45	$ 138.45

ROBERT B. METCALF SCHOOL LIBRARY FUND

CREDIT		
Balance, Dec. 31, 1915		$ 1,900.62
Interest to Oct. 1916		76.76
DEBIT		
Income withdrawn credited to Purchase Account	$ 51.54	
Balance, Dec. 31, 1916, invested in Winchester Savings Bank, Fund	1,532.00	
Income	393.84	
	$ 1,977.38	$ 1,977.38

ROBERT B. METCALF SCHOOL LIBRARY FUND—PURCHASE ACCOUNT

CREDIT		
Income withdrawn		$ 51.54
DEBIT		
Payments on Selectmen's warrants:		
J. D. Brown, books	$ 24.75	
The A. S. Barnes Co., books	26.79	
	$ 51.54	$ 51.54

PUBLIC TRUST FUNDS (Continued)

WILDER L. PARKHURST FUND

CREDIT		
Balance, Dec. 31, 1915		$ 1,041.20
Interest to Oct. 1916		41.26
DEBIT		
Income withdrawn credited to Purchase Account	$ 57.08	
Balance, Dec. 31, 1916, invested in Winchester Savings Bank	1,025.38	
	$ 1,082.46	$ 1,082.46

WILDER L. PARKHURST FUND — PURCHASE ACCOUNT

CREDIT		
Balance, Dec. 31, 1915 in Treasury		$ 28.96
Income withdrawn		57.08
DEBIT		
Payments on Selectmen's warrants:		
D. Appleton & Co., books	$ 3.00	
Atlantic Monthly Co., subscription	4.00	
Edward E. Babb & Co., books and decorations	17.08	
Century Co., books	2.12	
Harper & Bros., book	1.43	
Houghton Mifflin Co., books	4.35	
Charles E. Lauriet Co., books	12.00	
Little Brown Co., book	2.06	
The Macmillan Co., books	8.24	
Old Corner Book Store, books	4.50	
Charles Scribner's Sons, books	3.30	
Frederick A. Stokes Co.	1.92	
Balance, Dec. 31, 1916 in Treasury	22.04	
	$ 86.04	$ 86.04

DEPOSITS RECEIVED BY TREASURER FOR PERMANENT CARE OF LOTS WILDWOOD CEMETERY

Nathan D. Jaquith, lot 33	$ 100.00
George B. Walker Estate	100.00
Fredia Bartzsch, W ½ lot 759	100.00
Henry C. Metcalf, E ½ lot 570	100.00
William K. Denison, W ½ lot 570	100.00
Herbert V. Purman, lot 616	150.00
Lucy W. Stearns, ½ lot 1701	50.00
Charles T. Main, ½ lot 528	150.00
Joseph MacLellan, lot 1676	50.00
Alice N. Sweeney, lot 1675	50.00
Mary B. Boyce, 2½ lot 760	100.00
Charles W. Bascom, E ½ lot 748	100.00
Arthur A. Kidder, W ½ lot 301	150.00
William A. Dodge, N. E. ½ lot 899	100.00
Henry Symmes Estate, lot 126	150.00
William L. Parsons, lot 908	200.00

PUBLIC TRUST FUNDS (Continued)

Mrs. Reyclift H. Clemson, W ½ lot 750	$ 100.00	
Nellie Walton, lot Q	50.00	
Frederick G. Robinson, Adm., E ½ lot 749	100.00	
Charles E. Kendall, lot 585	150.00	
Mary E. Thornton, lot 622 (Exchange)	50.00	
Ellen Plummer, ½ lot 671	50.00	
Albert D. Rogers, E ½ lot 747	100.00	
		$ 2,350.00

PERMANENT CARE FUND WILDWOOD CEMETERY

Principal

Balance, Dec. 31, 1915	$ 40,925.00
Deposits received for 1916	2,350.00

Investments

Par		Rate	Due	Price		
$5,000	Boston Elevated Ry., plain	4½s	1941	101⅝	$5,081.25	
1,500	Boston Elevated Ry., plain	5 s	1942	100	1,500.00	
10,000	Amer. Tel. & Tel. Co., Collateral Trust	4 s	1929	90⅜	9,012.50	
5,000	West End St. Ry., Debenture	4 s	1917	99⅜	4,968.75	
5,000	Concord & Montreal R. R. Con., Mtge	4 s	1920	99¼	4,962.50	
5,000	Boston & North, St. Ry., Refdg. 1st Mtg	4 s	1954	92	4,600.00	
5,000	N. Y., N. H., & H. R. R., Debenture	3½s	1954	82½	4,125.00	
1,000	Boston & Albany R. R., plain	5 s	1963	106½	1,065.00	
1,000	City of Omaha, Nebr., plain	4½s	1941	100	1,000.00	
3,000	City of Minneapolis, Minn., plain	4 s	1927	96½	2,895.00	
2,000	City of Chicago, Ill.,	4 s	1929	100	2,000.00	
	Winchester Savings Bank uninvested balance Dec. 31, 1916, book 13,179				2,065.00	
					$43,275.00	$43,275.00

PERMANENT CARE FUND WILDWOOD CEMETERY
INCOME ACCOUNT

CREDIT

Balance, in Treasury, Dec. 31, 1915	$ 1,525.25
Boston & Albany R. R., Jan. and July	50.00
City of Omaha, Jan. and July	45.00
American Tel. & Tel. Co., Jan. and July	400.00
Boston & Northern Street Railway., Jan. and July	200.00
West End Street Railway, Feb. and Aug.	200.00
N. Y., N. H. & H. R. R., April and Oct.	175.00
Boston Elevated Railway, May and Nov.	225.00
City of Minneapolis, May and Nov.	120.00
Boston Elevated Railway, June and (Dec. 1915–1916)	112.50
Concord and Montreal R. R., June and (Dec. 1915–1916)	300.00
City of Chicago July	40.00
Winchester Savings Bank, interest to Oct., 1916	64.76
Winchester Trust Co., interest 1 year	24.07
Federal Tax refund	1.13

PUBLIC TRUST FUNDS (Continued)

DEBIT

Paid box rental, 1 year	$ 5.00	
Accrued interest on City of Chicago bonds 5-22	38.22	
Balance, Dec. 31, 1915 in Treasury transferred to Cemetery Maintenance Account	1,525.25	
Balance, Dec. 31, 1916 in Treasury	1,914.24	
	$ 3,482.71	$ 3,482.71

DAVID N. SKILLINGS LIBRARY FUND

CREDIT

Balance, Dec. 31, 1915		$ 760.98
Interest to Oct. 1916		30.72

DEBIT

Balance, Dec. 31, 1916, invested in Winchester Savings Bank	$ 791.70	
	$ 791.70	$ 791.70

Z. SYMMES FUND

CREDIT

Balance, Dec. 31, 1915		$ 7,040.21
Interest to April 1916		140.76

DEBIT

Withdrawn from Savings Banks for part purchase of Cutting Property as per vote of Town	$ 7,040.21	
Balance, Dec. 31, 1916, invested in Winchester Savings Bank	140.76	
	$ 7,180.97	$ 7,180.97

WILLIAM P. WINCHESTER FUND

CREDIT

Balance, Dec. 31, 1915		
Interest to Oct. 1916		50.38

DEBIT

Balance, Dec. 31, 1916, invested in Winchester Savings Bank	$ 1,297.74	
	$ 1,297.74	$ 1,297.74

TRIAL BALANCE DECEMBER 31, 1916

Abatement of Taxes, 1912 and previous		$ 25.58
Abatement of Taxes, 1913		1,790.20
Abatement of Taxes, 1914		4,971.58
Abatement of Taxes, 1915		1,234.71
Abatement of Taxes, 1916		7,831.75
Anticipation of Revenue Loans		110,000.00
Bradstreet, C. W. Library Fund		1,126.14
Bradstreet, C. W. Library Fund Investment	1,126.14	
Bridges and Main Street Construction		1,673.34
Cemetery Fund		5,324.59
Cemetery Fund Investment	5,324.59	
Collector of Taxes — General Tax	131,191.62	
Collector of Taxes — Gypsy & Brown Tail Moth Assessments	434.86	
Collector of Taxes — Sewer Assessments	6,553.48	
Collector of Taxes — Granolithic Sidewalk Assessments	528.88	
Collector of Taxes — Sidewalk Assessments	390.48	
Collector of Taxes — Water Rates	33.23	
Committee Account		167.50
Contagious Disease	5,927.47	
Cutting Property Income	464.06	
Daniels, F. W. Library Fund		563.06
Daniels, F. W. Library Fund Investment	563.06	
Excess and Deficiency Account		3,728.43
Fire Alarm Boxes, School Houses		187.50
Fletcher, Asa Fund		32,330.59
Fletcher, Asa Fund Investment	32,330.59	
Fletcher, Asa Fund Income		2,097.39
Forest Street Construction		1,410.09
Granolithic Sidewalk Assessments		528.88
Gypsy and Brown Tail Moth Assessments		434.86
Health Department	49.51	
Howe, Nancy S. Library Fund		1,126.14
Howe, Nancy S. Library Fund Investment	1,126.14	
Johnson, Henry F. Bequest		2,427.19
Johnson, Henry F. Bequest Investment	2,427.19	
Johnson, Henry F. Bequest Income		112.80
Metcalf, Robert C. School Library Fund		1,925.84
Metcalf, Robert C. School Library Fund Investment	1,925.84	
Notes Payable		552,250.00
Overseers of Poor, Asa Fletcher Fund		19.00
Parkhurst, Wilder L. Fund		1,025.38
Parkhurst, Wilder L. Fund Investment	1,025.38	
Parkhurst, Wilder L. Fund, Purchase Account		22.04
Permanent Care Fund Wildwood Cemetery		43,275.00
Permanent Care Fund Wildwood Cemetery Investment	43,275.00	
Permanent Care Fund Wildwood Cemetery Income		1,914.24
Police Department	24.38	
Poor Department	579.66	
Public Park Account		1,556.94
Public Property Account	1,331,200.00	
Revenue Account		10,560.30

TRIAL BALANCE DECEMBER 31, 1916 (Continued)

School Department, Fire Prevention Account		$ 2,400.00
Sewer Assessments		8,193.82
Sewer Assessments in Assessor's hands	$ 1,640.34	
Sewer Construction		359.77
Sidewalk Assessments		390.48
Skillings, David N. Library Fund		791.70
Skillings, David N. Library Fund Investment	791.70	
Snow and Ice Account	882.96	
Surface Drainage		12.19
Surplus		778,950.00
Symmes, Z. Fund		140.76
Symmes, Z. Fund Investment	140.76	
Tax Title	2,025.72	
Town Treasurer	10,929.97	
Water Rates		33.23
Winchester, Wm. P. Fund		1,297.74
Winchester, Wm. P. Fund Investment	1,297.74	
	$1,584,210.75	$1,584,210.75

PUBLIC PROPERTY ACCOUNT

Fire Alarm System		$ 5,000.00
Fire Apparatus		10,000.00
Highway Department (Movable) Property		7,000.00
Town Plans		5,000.00
Water Works:		
Reservoir and Superintendent's house	$ 262,108.64	
East Side High Service	25,000.00	
West Side High Service	16,000.00	
Street pipes	146,891.36	
		450,000.00
Sewer System		200,000.00
Common and Public Plots		50,000.00
Public Park		90,000.00
Cemetery		15,000.00
Eaton Street Ledge Lot, 60,000 feet		6,000.00
Town Hall Land and Building:		
Land	$ 20,000.00	
Building and contents (except library books and pictures)	50,000.00	
		70,000.00
Town Stable:		
Land	$ 4,700.00	
Buildings	11,000.00	
		15,700.00
Library:		
Books and works of art in the library wing of the Town Hall building		7,500.00
Center Engine House and Old Stable:		
Land	$ 7,000.00	
Engine house, stable and sheds	1,500.00	
		8,500.00

PUBLIC PROPERTY ACCOUNT (Continued)

Swanton Street Engine House:			
Land		$ 1,500.00	
Engine house and sheds		1,500.00	
			$ 3,000.00
Fire and Police Building			85,000.00
School Property:			
Highland	$ 22,000.00		
Building and contents	115,000.00		
		$137,000.00	
Wadleigh, land	$ 10,000.00		
Building and contents	38,000.00		
		48,000.00	
Prince, land	$ 16,000.00		
Building and contents	15,000.00		
		31,000.00	
Chapin, land	$ 4,000.00		
Building and contents	22,000.00		
		26,000.00	
Rumford, land	$ 1,500.00		
Building and contents	9,000.00		
		10,500.00	
Washington, land	$ 2,500.00		
Building and contents	9,000.00		
Old Building	200.00		
		11,700.00	
Highland, land, 43,000 square feet	$ 5,000.00		
Building and contents	2,500.00		
		7,500.00	
Gifford, land	$ 4,000.00		
Building and contents	7,000.00		
		11,000.00	
Mystic, land	$ 1,800.00		
Building and contents	5,500.00		
		7,300.00	
Wyman, land	$ 6,500.00		
Building and contents	7,000.00		
		13,500.00	
			303,500.00
Fixed Assets			$ 1,331,200.00

TABLE OF TOWN DEBT DECEMBER 31, 1916, SHOWING ANNUAL PAYMENTS TO BE RAISED BY REVENUE FOR PRINCIPAL

Year	Park Loan	High School	Fire and Police Blg.	Water	Play-ground	Surface Drainage	Sewer	Rd. Mat. and Storage Sheds	Concrete Bridge	Grano. Sidewalk	Chapin School	Skillings Land	Total
	Principal	Principal	Principal	Principal	Principal	Principal	Principal	Principal	Principal	Principal	Principal	Principal	
1917	$ 3,000.00	$ 4,000.00	$ 5,000.00	$ 15,000.00	$ 7,000.00	$10,000.00	$ 7,000.00	$1,000.00	$1,000.00	$ 3,000.00	$1,000.00	$1,750.00	$ 58,750.00
1918	3,000.00	4,000.00	5,000.00	5,000.00	7,000.00	10,000.00	17,000.00	1,000.00	1,000.00	3,000.00	1,000.00		57,000.00
1919	3,000.00	4,000.00	5,000.00	4,000.00	5,000.00	7,000.00	17,000.00	1,000.00	1,000.00	3,000.00	1,000.00		51,000.00
1920	3,000.00	4,000.00	5,000.00	4,000.00	5,000.00	6,000.00	17,000.00	1,000.00	1,000.00	2,000.00	1,000.00		49,000.00
1921	3,000.00	4,000.00	5,000.00	6,000.00	5,000.00	1,000.00	17,000.00	1,000.00	1,000.00				43,000.00
1922	3,000.00	4,000.00	5,000.00	4,000.00	5,000.00	1,000.00	16,000.00	1,000.00	1,000.00				40,000.00
1923	3,000.00	4,000.00	5,000.00	1,000.00	5,000.00	1,000.00	11,000.00	1,000.00	1,000.00				32,000.00
1924	3,000.00	4,000.00	5,000.00	1,000.00	5,000.00	1,000.00	11,000.00	1,000.00	1,000.00				32,000.00
1925	3,000.00	4,000.00	5,000.00	12,000.00		1,000.00	1,000.00	1,000.00					27,000.00
1926	3,000.00	4,000.00	5,000.00	12,000.00		1,000.00							25,000.00
1927	3,000.00	4,000.00	5,000.00	12,000.00		1,000.00							25,000.00
1928	3,000.00	4,000.00	5,000.00	11,000.00	12,500.00	1,000.00							36,500.00
1929	3,000.00	4,000.00	5,000.00	6,000.00									18,000.00
1930	3,000.00	3,000.00	5,000.00	6,000.00									17,000.00
1931	3,000.00	3,000.00	5,000.00										11,000.00
1932	3,000.00												3,000.00
1933	3,000.00												3,000.00
1934	3,000.00												3,000.00
1935	3,000.00												3,000.00
1936	3,000.00												3,000.00
1937	3,000.00												3,000.00
1938	3,000.00												3,000.00
1939	3,000.00												3,000.00
1940	3,000.00												3,000.00
1941	3,000.00												3,000.00
	$75,000.00	$58,000.00	$75,000.00	$ 99,000.00	$56,500.00	$41,000.00	$114,000.00	$9,000.00	$8,000.00	$11,000.00	$4,000.00	$1,750.00	$552,250.00

TABLE OF TOWN DEBT DECEMBER 31, 1916, SHOWING ANNUAL PAYMENTS TO BE RAISED BY REVENUE FOR INTEREST

Year	Park Loan	High School	Fire and Police Blg.	Water	Play-ground	Surface Drainage	Sewer	Rd. Mat. and Storage Sheds	Concrete Bridge	Grano. Sidewalk	Chapin School	Skillings Land	Total
	Interest	Interest	Interest	Interest	Interest	Interest	Interest	Interest	Interest	Interest	Interest	Interest	
1917	$ 3,000.00	$ 2,030.00	$ 2,900.00	$ 3,567.50	$ 2,220.00	$1,440.00	$ 4,520.00	$ 340.00	$ 300.00	$ 440.00	$140.00		$ 20,837.50
1918	2,880.00	1,890.00	2,700.00	3,122.50	1,940.00	1,040.00	4,240.00	300.00	260.00	320.00	105.00		18,797.50
1919	2,760.00	1,750.00	2,500.00	2,947.50	1,700.00	700.00	3,560.00	260.00	220.00	200.00	70.00		16,667.50
1920	2,640.00	1,610.00	2,300.00	2,792.50	1,500.00	440.00	2,880.00	220.00	180.00	80.00	35.00		14,677.50
1921	2,520.00	1,470.00	2,100.00	2,657.50	1,300.00	300.00	2,200.00	180.00	140.00				12,867.50
1922	2,400.00	1,330.00	1,900.00	2,477.50	1,100.00	260.00	1,540.00	140.00	100.00				11,247.50
1923	2,280.00	1,190.00	1,700.00	2,337.50	900.00	220.00	900.00	100.00	60.00				9,687.50
1924	2,160.00	1,050.00	1,500.00	2,302.50	700.00	180.00	460.00	60.00	20.00				8,432.50
1925	2,040.00	910.00	1,300.00	2,267.50	500.00	140.00	20.00	20.00					7,197.50
1926	1,920.00	770.00	1,100.00	1,572.50	500.00	100.00							5,962.50
1927	1,800.00	630.00	900.00	1,097.50	500.00	60.00							4,987.50
1928	1,680.00	490.00	700.00	640.00	500.00	20.00							4,030.00
1929	1,560.00	350.00	500.00	420.00									2,830.00
1930	1,440.00	210.00	300.00	210.00									2,160.00
1931	1,320.00	105.00	100.00										1,525.00
1932	1,200.00												1,200.00
1933	1,080.00												1,080.00
1934	960.00												960.00
1935	840.00												840.00
1936	720.00												720.00
1937	600.00												600.00
1938	480.00												480.00
1939	360.00												360.00
1940	240.00												240.00
1941	120.00												120.00
	$39,000.00	$15,785.00	$22,500.00	$28,352.50	$13,360.00	$4,900.00	$20,320.00	$1,620.00	$1,280.00	$1,040.00	$350.00		$148,507.50

WATER FUND BONDS

Number	Date of Bonds	Date when Due	Rate of Interest	Amount	Annual Interest
a210–211	Mar. 1, 1915	Mar. 1. 1917	4	$ 2,000.00	$ 40.00*
a216–217	Mar. 1, 1916	Mar. 1, 1917	4	2,000.00	40.00*
130–135	May 1, 1894	May 1, 1917	4	6,000.00	120.00*
182–185	May 1, 1900	May 1, 1917	3½	4,000.00	70.00*
223	June 1, 1903	June 1, 1917	3½	1,000.00	17.50*
a212–213	Mar. 1, 1915	Mar. 1, 1918	4	2,000.00	80.00
a218–219	Mar. 1, 1916	Mar. 1, 1918	4	2,000.00	80.00
224	June 1, 1903	June 1, 1918	3½	1,000.00	35.00
a214	Mar. 1, 1915	Mar. 1, 1919	4	1,000.00	40.00
a220–221	Mar. 1, 1916	Mar. 1, 1919	4	2,000.00	80.00
225	June 1, 1903	June 1, 1919	3½	1,000.00	35.00
a215	Mar. 1, 1915	Mar. 1, 1920	4	1,000.00	40.00
a222–223	Mar. 1, 1916	Mar. 1, 1920	4	2,000.00	80.00
226	June 1, 1903	June 1, 1920	3½	1,000.00	35.00
227	June 1, 1903	June 1, 1921	3½	1,000.00	35.00
a224–225	Mar. 1, 1916	Mar. 1, 1921	4	2,000.00	80.00
208–210	May 1, 1903	Nov. 1, 1921	3½	3,000.00	105.00
228	June 1, 1903	June 1, 1922	3½	1,000.00	35.00
211–213	May 1, 1903	Nov. 1, 1922	3½	3,000.00	105.00
229	June 1, 1903	June 1, 1923	3½	1,000.00	35.00
230	June 1, 1903	June 1, 1924	3½	1,000.00	35.00
136–146	May 1, 1895	Nov. 1, 1925	4	11,000.00	440.00
231	June 1, 1903	June 1, 1925	3½	1,000.00	35.00
146–156	June 1, 1898	June 1, 1926	4	11,000.00	440.00
232	June 1, 1903	June 1, 1926	3½	1,000.00	35.00
157–167	June 1, 1898	June 1, 1927	4	11,000.00	440.00
233	June 1, 1903	June 1, 1927	3½	1,000.00	35.00
168–178	June 1, 1898	June 1, 1928	4	11,000.00	440.00
196–201	May 2, 1902	Nov. 1, 1929	3½	6,000.00	210.00
202–207	May 2, 1902	Nov. 1, 1930	3½	6,000.00	210.00
				$99,000.00	$3,507.50

Water Fund Bonds 182-184 Registered in name Commonwealth of Massachusetts
*6 months.

ROAD MATERIAL AND STORAGE SHED BONDS

Number	Date of Bonds	Date when Due	Rate of Interest	Amount	Annual Interest
1	May 1, 1916	May 1, 1917	4	$ 1,000.00	$ 20.00*
2	May 1, 1916	May 1, 1918	4	1,000.00	40.00
3	May 1, 1916	May 1, 1919	4	1,000.00	40.00
4	May 1, 1916	May 1, 1920	4	1,000.00	40.00
5	May 1, 1916	May 1, 1921	4	1,000.00	40.00
6	May 1, 1916	May 1, 1922	4	1,000.00	40.00
7	May 1, 1916	May 1, 1923	4	1,000.00	40.00
8	May 1, 1916	May 1, 1924	4	1,000.00	40.00
9	May 1, 1916	May 1, 1925	4	1,000.00	40.00
				$ 9,000.00	$340.00

* 6 months

FIRE AND POLICE BUILDING BONDS

Number	Date of Bonds	Date when Due	Rate of Interest	Amount	Annual Interest
11–15	May 1, 1914	May 1, 1917	4	$ 5,000.00	$ 100.00*
16–20	May 1, 1914	May 1, 1918	4	5,000.00	200.00
21–25	May 1, 1914	May 1, 1919	4	5,000.00	200.00
26–30	May 1, 1914	May 1, 1920	4	5,000.00	200.00
31–35	May 1, 1914	May 1, 1921	4	5,000.00	200.00
36–40	May 1, 1914	May 1, 1922	4	5,000.00	200.00
41–45	May 1, 1914	May 1, 1923	4	5,000.00	200.00
46–50	May 1, 1914	May 1, 1924	4	5,000.00	200.00
51–55	May 1, 1914	May 1, 1925	4	5,000.00	200.00
56–60	May 1, 1914	May 1, 1926	4	5,000.00	200.00
61–65	May 1, 1914	May 1, 1927	4	5,000.00	200.00
66–70	May 1, 1914	May 1, 1928	4	5,000.00	200.00
71–75	May 1, 1914	May 1, 1929	4	5,000.00	200.00
76–80	May 1, 1914	May 1, 1930	4	5,000.00	200.00
81–85	May 1, 1914	May 1, 1931	4	5,000.00	200.00
				$75,000.00	$2,900.00

* 6 months.

SCHOOL BONDS—(HIGH)

Number	Date of Bonds	Date when Due	Rate of Interest	Amount	Annual Interest
153–156	April 1, 1903	Oct. 1, 1917	3½	$ 4,000.00	$ 140.00
157–160	April 1, 1903	Oct. 1, 1918	3½	4,000.00	140.00
161–164	April 1, 1903	Oct. 1, 1919	3½	4,000.00	140.00
165–168	April 1, 1903	Oct. 1, 1920	3½	4,000.00	140.00
169–172	April 1, 1903	Oct. 1, 1921	3½	4,000.00	140.00
173–176	April 1, 1903	Oct. 1, 1922	3½	4,000.00	140.00
177–180	April 1, 1903	Oct. 1, 1923	3½	4,000.00	140.00
181–184	April 1, 1903	Oct. 1, 1924	3½	4,000.00	140.00
185–188	April 1, 1903	Oct. 1, 1925	3½	4,000.00	140.00
189–192	April 1, 1903	Oct. 1, 1926	3½	4,000.00	140.00
193–196	April 1, 1903	Oct. 1, 1927	3½	4,000 00	140.00
197–200	April 1, 1903	Oct. 1, 1928	3½	4,000.00	140.00
201–204	April 1, 1903	Oct. 1, 1929	3½	4,000.00	140.00
205–207	April 1, 1903	Oct. 1, 1930	3½	3,000.00	105.00
208–210	April 1, 1903	Oct. 1, 1931	3½	3,000.00	105.00
				$58,000.00	$2,030.00

School Bonds (High) Nos. 149, 210, 161 to 164 inclusive, registered in name of Commonwealth of Massachusetts. Nos. 154 to 156 inclusive, registered in name of Sinking Fund Commissioners, City of Newton, Mass.

PUBLIC PLAYGROUND BONDS

Number	Date of Bonds	Date when Due	Rate of Interest	Amount	Annual Interest
79–80	Feb. 1, 1915	Feb. 1, 1917	4	$ 2,000.00	$ 40.00*
11–15	Dec. 1, 1894	Dec. 1, 1917	4	5,000.00	200.00
81–82	Feb. 1, 1915	Feb. 1, 1918	4	2,000.00	80.00
16–20	Dec. 1, 1894	Dec. 1, 1918	4	5,000.00	200.00
21–25	Dec. 1, 1894	Dec. 1, 1919	4	5,000.00	200.00
26–30	Dec. 1, 1894	Dec. 1, 1920	4	5,000.00	200.00
31–35	Dec. 1, 1894	Dec. 1, 1921	4	5,000.00	200.00
36–40	Dec. 1, 1894	Dec. 1, 1922	4	5,000.00	200.00
41–45	Dec. 1, 1894	Dec. 1, 1923	4	5,000.00	200.00
46–50	Dec. 1, 1894	Dec. 1, 1924	4	5,000.00	200.00
†51–75	Dec. 1, 1898	Dec. 1, 1928	4	12,500.00	500.00
				$56,500.00	$2,220.00

†Registered in name of Commonwealth of Massachusetts, Highland Playground Bonds, 26 to 82 inclusive.

*6 months.

SEWER BONDS

Number	Date of Bonds	Date when Due	Rate of Interest	Amount	Annual Interest
102	March 1, 1915	Mar. 1, 1917	4	$ 1,000.00	$ 20.00*
111	March 1, 1916	Mar. 1, 1917	4	1,000.00	20.00*
51–55	June 1, 1895	Dec. 1, 1917	4	5,000.00	200.00
103	March 1, 1915	Mar. 1, 1918	4	1,000.00	40.00
112	March 1, 1916	Mar. 1, 1918	4	1,000.00	40.00
1–10	June 1, 1894	Dec. 1, 1918	4	10,000.00	400.00
56–60	June 1, 1895	Dec. 1, 1918	4	5,000.00	200.00
104	March 1, 1915	Mar. 1, 1919	4	1,000.00	40.00
113	March 1, 1916	Mar. 1, 1919	4	1,000.00	40.00
11–20	June 1, 1894	Dec. 1, 1919	4	10,000.00	400.00
61–65	June 1, 1895	Dec. 1, 1919	4	5,000.00	200.00
105	March 1, 1915	Mar. 1, 1920	4	1,000.00	40.00
114	March 1, 1916	Mar. 1, 1920	4	1,000.00	40.00
21–30	June 1, 1894	Dec. 1, 1920	4	10,000.00	400.00
66–70	June 1, 1895	Dec. 1, 1920	4	5,000.00	200.00
106	March 1, 1915	Mar. 1, 1921	4	1,000.00	40.00
115	March 1, 1916	Mar. 1, 1921	4	1,000.00	40.00
31–40	June 1, 1894	Dec. 1, 1921	4	10,000.00	400.00
71–75	June 1, 1895	Dec. 1, 1921	4	5,000.00	200.00
107	March 1, 1915	Mar. 1, 1922	4	1,000.00	40.00
41–50	June 1, 1894	Dec. 1, 1922	4	10,000.00	400.00
76–80	June 1, 1895	Dec. 1, 1922	4	5,000.00	200.00
108	March 1, 1915	Mar. 1, 1923	4	1,000.00	40.00
81–90	June 1, 1896	Dec. 1, 1923	4	10,000.00	400.00
109	March 1, 1915	Mar. 1, 1924	4	1,000.00	40.00
91–100	June 1, 1896	Dec. 1, 1924	4	10,000.00	400.00
110	March 1, 1915	Mar. 1, 1925	4	1,000.00	40.00
				$114,000.00	$4,520.00

Sewer Bonds Nos. 93, 94 and 97, registered in name of Commonwealth of Massachusetts.

*6 months.

CONCRETE BRIDGE LOAN

Number	Date of Bonds	Date when Due	Rate of Interest	Amount	Annual Interest
2	Mar. 1, 1915	Mar. 1, 1917	4	$1,000.00	$20.00*
3	Mar. 1, 1915	Mar. 1, 1918	4	1,000.00	40.00
4	Mar. 1, 1915	Mar. 1, 1919	4	1,000.00	40.00
5	Mar. 1, 1915	Mar. 1, 1920	4	1,000.00	40.00
6	Mar. 1, 1915	Mar. 1, 1921	4	1,000.00	40.00
7	Mar. 1, 1915	Mar. 1, 1922	4	1,000.00	40.00
8	Mar. 1, 1915	Mar. 1, 1923	4	1,000.00	40.00
9	Mar. 1, 1915	Mar. 1, 1924	4	1,000.00	40.00
				$8,000.00	$300.00

*6 months.

PARK LOAN BONDS

Number	Date of Bonds	Date when Due	Rate of Interest	Amount	Annual Interest
16–18	Nov. 1, 1911	Nov. 1, 1917	4	$ 3,000.00	$ 120.00
19–21	Nov. 1, 1911	Nov. 1, 1918	4	3,000.00	120.00
22–24	Nov. 1, 1911	Nov. 1, 1919	4	3,000.00	120.00
25–27	Nov. 1, 1911	Nov. 1, 1920	4	3,000.00	120.00
28–30	Nov. 1, 1911	Nov. 1, 1921	4	3,000.00	120.00
31–33	Nov. 1, 1911	Nov. 1, 1922	4	3,000.00	120.00
34–36	Nov. 1, 1911	Nov. 1, 1923	4	3,000.00	120.00
37–39	Nov. 1, 1911	Nov. 1, 1924	4	3,000.00	120.00
40–42	Nov. 1, 1911	Nov. 1, 1925	4	3,000.00	120.00
43–45	Nov. 1, 1911	Nov. 1, 1926	4	3,000.00	120.00
46–48	Nov. 1, 1911	Nov. 1, 1927	4	3,000.00	120.00
49–51	Nov. 1, 1911	Nov. 1, 1928	4	3,000.00	120.00
52–54	Nov. 1, 1911	Nov. 1, 1929	4	3,000.00	120.00
55–57	Nov. 1, 1911	Nov. 1, 1930	4	3,000.00	120.00
58–60	Nov. 1, 1911	Nov. 1, 1931	4	3,000.00	120.00
61–63	Nov. 1, 1911	Nov. 1, 1932	4	3,000.00	120.00
64–66	Nov. 1, 1911	Nov. 1, 1933	4	3,000.00	120. 0
67–69	Nov. 1, 1911	Nov. 1, 1934	4	3,000.00	120.00
70–72	Nov. 1, 1911	Nov. 1, 1935	4	3,000.00	120.00
73–75	Nov. 1, 1911	Nov. 1, 1936	4	3,000.00	120.00
76–78	Nov. 1, 1911	Nov. 1, 1937	4	3,000.00	120.00
79–81	Nov. 1, 1911	Nov. 1, 1938	4	3,000.00	120.00
82–84	Nov. 1, 1911	Nov. 1, 1939	4	3,000.00	120.00
85–87	Nov. 1, 1911	Nov. 1, 1940	4	3,000.00	120.00
88–90	Nov. 1, 1911	Nov. 1, 1941	4	3,000.00	120.00
				$75,000.00	$3,000.00

CHAPIN SCHOOL BONDS

Number	Date of Bonds	Date when Due	Rate of Interest	Amount	Annual Interest
222	April 1, 1905	Oct. 1, 1917	3½	$1,000.00	$ 35.00
223	April 1, 1905	Oct. 1, 1918	3½	1,000.00	35.00
224	April 1, 1905	Oct. 1, 1919	3½	1,000.00	35.00
225	April 1, 1905	Oct. 1, 1920	3½	1,000.00	35.00
				$4,000.00	$140.00

SURFACE DRAINAGE BONDS

Number	Date of Bonds	Date when Due	Rate of Interest	Amount	Annual Interest
40–42	Mar. 1, 1915	Mar. 1, 1917	4	$ 3,000.00	$ 60.00*
51	Mar. 1, 1916	Mar. 1, 1917	4	1,000.00	20.00*
13–15	May 1, 1913	May 1, 1917	4	3,000.00	60.00*
31–33	May 1, 1914	May 1, 1917	4	3,000.00	60.00*
43–45	Mar. 1, 1915	Mar. 1, 1918	4	3,000.00	120.00
52	Mar. 1, 1916	Mar. 1, 1918	4	1,000.00	40.00
16–18	May 1, 1913	May 1, 1918	4	3,000.00	120.00
34–36	May 1, 1914	May 1, 1918	4	3,000.00	120.00
46–48	Mar. 1, 1915	Mar. 1, 1919	4	3,000.00	120.00
53	Mar. 1, 1916	Mar. 1, 1919	4	1,000.00	40.00
19–21	May 1, 1913	May 1, 1919	4	3,000.00	120.00
49–50	Mar. 1, 1915	Mar. 1, 1920	4	2,000.00	80.00
54	Mar. 1, 1916	Mar. 1, 1920	4	1,000.00	40.00
22–24	May 1, 1913	May 1, 1920	4	3,000.00	120.00
55	Mar. 1, 1916	Mar. 1, 1921	4	1,000.00	40.00
56	Mar. 1, 1916	Mar. 1, 1922	4	1,000.00	40.00
57	Mar. 1, 1916	Mar. 1, 1923	4	1,000.00	40.00
58	Mar. 1, 1916	Mar. 1, 1924	4	1,000.00	40.00
59	Mar. 1, 1916	Mar. 1, 1925	4	1,000.00	40.00
60	Mar. 1, 1916	Mar. 1, 1926	4	1,000.00	40.00
61	Mar. 1, 1916	Mar. 1, 1927	4	1,000.00	40.00
62	Mar. 1, 1916	Mar. 1, 1928	4	1,000.00	40.00
				$41,000.00	$1,440.00

*6 months.

GRANOLITHIC SIDEWALK BONDS

Number	Date of Bonds	Date when Due	Rate of Interest	Amount	Annual Interest
A210–212	May 1, 1913	Nov. 1, 1917	4	$ 3,000.00	$120.00
A213–215	May 1, 1913	Nov. 1, 1918	4	3,000.00	120.00
A216–218	May 1, 1913	Nov. 1, 1919	4	3,000.00	120.00
A219–220	May 1, 1913	Nov. 1, 1920	4	2,000.00	80.00
				$11,000.00	$440.00

SKILLINGS LAND — PARK EXTENSION

Number	Date of Note	Date When Due	Rate of Interest	Amount
67	April 1, 1917	April 1, 1918	4	$1,750.00

INCOME FROM WATER RATES

Year	Water Rates	Paid by Town Departments	Total Income
1874	$ 1,198.92		$ 1,198.92
1875	6,003.08		6,003.08
1876	4,892.73	$ 1,065.00	5,957.73
1877	3,869.77	1,282.50	5,152.27
1878	5,869.59	1,262.50	7,132.09
1879	6,457.16	1,243.50	7,700.66
1880	7,355.99	1,256.00	8,611.99
1881	8,213.90	1,243.50	9,457.40
1882	8,537.64	1,288.50	9,826.14
1883	8,891.32	1.284.00	10,175.32
1884	9,511.16	1,308.00	10,819.16
1885	9,827.77	1,300.00	11,127.77
1886	10,780.31	1,332.00	12,112.31
1887	11,482.98	1,393.00	12,875.98
1888	12,577.43	1,429.00	14,006.43
1889	13,528.79	1,533.00	15,061.79
1890	14,487.89	1,573.00	16,060.89
1891	14,934.31	1,573.00	16,507.31
1892	16,136.03	1,584.00	17,720.03
1893	14,426.83	1,455.72	15,882.55
1894	18,942.27	1,769.00	20,711.27
1895	22,018.88		22,018.88
1896	21,230.54		21,230.54
1897	23,751.68		23,751.68
1898	21,411.81		21,411.81
1899	23,877.18		23,877.18
1900	25,734.45		25,734.45
1901	27,067.83		27,067.83
1902	20,471.93		20,471 93
1903	21,511.75		21,511.75
1904	22,648.22		22,648.22
1905	25,325.37		25,325.37
1906	22,285.16		22,285.16
1907	27,826.44		27,826.44
1908	28,575.94		28,575.94
1909	27,930.63		27,930.63
1910	30,323.59		30,323.59
1911	30,388.31		30,388.31
1912	30,820.39		30,820.39
1913	35,705.41		35,705.41
1914	32,007.41		32,007.41
1915	31,792.61		31,792.61
1916	30,688.18		30,688.18
	$791,319.58	$26,175.22	$817,494.80

COST OF CONSTRUCTION OF THE WATER WORKS

Year	Bonds Issued	Appropriation by Taxation	Appropriation by Transfer from Water Rates	Received for Service Work	Other Cash Receipts	Transferred from Water Construction	Total Receipts	Cost of Construction
1873	$40,000.00						$40,000.00	$26,917.24
1874	85,000.00			$2,127.40			87,127.40	98,597.94
1875	35,000.00			2,096.84			37,096.84	37,394.28
1876			$3,000.00	2,207.83			5,207.83	5,782.77
1877			2,000.00	258.63			2,258.63	2,764.11
1878			2,132.09	111.84			2,243.93	977.27
1879			2,000.00	183.30			2,183.30	2,799.18
1880	10,000.00		2,000.00	156.82			12,156.82	11,704.90
1881	30,000.00		870.05	304.47	$400.00		31,574.52	32,671.86
1882	25,000.00		1,500.00	207.25	887.50		27,594.75	27,486.85
1883			3,501.46	557.88			4,059.34	3,381.98
1884			1,231.59	322.25			1,553.84	2,831.22
1885	14,000.00		1,627.07	257.77	,674.29		17,559.13	15,841.49
1886		$531.00	2,112.31	275.25	643.50		3,562.06	3,202.95
1887			3,075.98	625.49			3,701.47	4,147.79
1888	1,000.00		1,254.61		55.50		2,310.11	3,636.00
1889								52.14
1890	60,000.00		2,780.89	65.57	1,989.00		64,835.46	47,184.16
1891	11,000.00	2,500.00		255.15	6.00		13,761.15	25,242.16
1892	14,000.00			142.92	636.00		14,778.92	12,480.79
1893	40,000.00			815.63	13.00		40,828.63	46,207.66
1894	10,000.00			1,451.27	602.70		12,053.97	14,896.10
1895	11,000.00		2,318.88	203.05	718.30		14,240.23	13,708.19
1896		2,000.00	3,462.87	581.25			6,044.12	5,295.87
1897			4,541.85	774.85			5,316.70	6,512.11
1898	39,000.00		2,681.81	259.37	3,972.00		45,913.18	26,903.68
1899		1,600.00	5,751.68	783.83			8,135.51	18,309.03
1900	7,000.00		5,895.66	707.95	300.16		13,903.77	12,532.90
1901			2,701.67	690.83			3,392.50	14,800.50
1902	12,000.00			1,789.14	18.60		14,407.74	10,178.59
1903	26,000.00	1,000.00	3,136.75	886.58			31,023.33	19,877.80
1904			3,783.22	262.71			4,045.93	14,044.34
1905			7,497.74	437.84	296.21		8,231.79	8,185.62
1906			5,313.94	534.54	141.15		5,989.63	9,666.41
1907			9,954.52	586.63			10,541.15	7,263.42
1908				193.45			193.45	3,357.64
1909			4,000.00				4,000.00	4,566.09
1910			5,000.00				5,000.00	2,245.93
1911			5,000.00			$2,577.24	2,422.76	2,297.76
1912		500.00	9,000.00				9,500.00	11,392.89
1913			2,000.00				2,000.00	3,410.00
1914		14,150.00					14,150.00	14,142.91
1915	8,000.00	729.92				7.37	8,722.55	8,727.41
1916	10,000.00	3,752.51			343.80		14,096.31	14,046.71
	$488,000.00	$26,763.43	$111,126.64	$21,115.58	$17,626.05	$2,584.61	$657,718.75	$657,666.64
			Balance, Dec. 31, 1916 to E. D. Account					52.11
							$657,718.75	$657,718.75

Classification of Cost of Water Works

North reservoir and dam	$ 66,927.33
South reservoir and dam	195,181.31
East Side high service	38,712.56
West Side high service	25,081.13
Street pipes and meters	331,764.31
	$657,666.64

TAX LIST OF THE PERSONAL AND REAL ESTATE IN THE TOWN OF WINCHESTER FOR THE YEAR 1916

RATE $18.40 ON $1,000

Name, Location and Description	Personal	Real	Total Tax
Abbott, Arthur H., 129 Mt. Vernon St...	1000		18.40
Abbott, Edward W., 16 Cabot St.	500		
House $5500, 8009 ft. land $1450		6950	137.08
Abbott, John and L. Stanley Redding, Trustees under will of Sullivan Niles ...	31850		586.04
Abbott, John, Arlington St.	10000		184.00
Abbott, Grace R. S., Mrs., Arlington St. House $8000, garage $800, 66,760 ft. land $2000, 1 acre land $500		11300	207.92
Abbott, Merle E., 9 Edgehill Road	3750		
House $7000, lot 5, 8000 ft. land $1200..		8200	219.88
Abbott, William T., 26 Lakeview Rd.	2000		36.80
Abbott, Ella M., Mrs., 26 Lakeview Rd. House $7500, garage $500, lot 44, 8729 ft. land $1925		9925	182.62
Abercrombie, Margaret, Mrs., 8 La Grange St. House $3500, 8801 ft. land $2025		5525	101.66
Aborn, Arthur S., 49 Lincoln St.....	400		7.36
Adams, Grace E., Mrs., 7 Mystic Ave. House $1800, 8250 ft. land $1325		3125	57.50
Adams, Hattie G., Heirs, care of Walter L. Rice, 236 Parkway			
House $1500, lot 26, pt. 30, 4357 ft. land $250, 82 Harvard St		1750	32.20
Lots 18, 22, 5810 ft. land, Harvard St...		300	5.52
Adams, Etta M., Mrs., 14 Dix St.			
House $4000, 5100 ft. land $1125, 14 Dix St.		5125	94.30
House $5000, 5271 ft. land $1325, 12 Dix St.		6325	116.38
Adams, Joseph, 3 Myrtle St.....	200		3.68
Adriance, S. Winchester, 9 Mt. Pleasant St.	1500		
House $2200, barn $100, 11,477 ft. land $2200		4500	110.40
Adriance, William, 12 Norwood St.	250		4.60
Aimone, Victor A., 454 Main St.	500		9.20
Alexander, Frederic C., 5 Lakeview Rd. ..	4000		73.60
Alexander, Nancy D., Mrs., 5 Lakeview Rd. House $7000, barn $500, lot 17, 12,159 ft. land $2925		10425	191.82
Allen, A. Burnham, 129 Mt. Vernon St. ..	4000		73.60
Allen, Clarence J., 38 Church St.	1000		18.40
Allen, Eva O. J., Mrs., 38 Church St. House $5500, barn $300, 9459 ft. land $4725		10525	193.66
Allen, Douglas C., Heirs, 31 Forest St.			

Name, Location and Description	Personal	Real	Total Tax
House $1500, lot 80, 4500 ft. land $275..		1775	32.66
Allen, James S., Jr., 41 Myrtle Ter.....	500		9.20
Allen, Mary E. Miss, 64 Church St.....	1000		18.40
Ambler, George A., 207 Washington St....	2000		36.80
Ambrose, Nora A., Mrs., 22 Vine St.			
House $4000, shed $100, 14,000 ft. land $2525, 9476 ft. land, back, $675.....		7300	134.32
Ames, Charles F., 15 Cabot St.....	3000		55.20
Ames, Alma H., Mrs., 15 Cabot St.			
House $6500, garage $300, lot 171, 11,181 ft. land $2025		8825	162.38
Amsden, George A., 9 Park Ave.	4500		82.80
Anderson, Andrew, 348 Washington St.			
House $850, barn $150, 20,460 ft. land $1425		2425	44.62
Andrews, Ellen M., Miss, 23 Myrtle St.			
House $1500, 3164 ft. land $625		2125	39.10
Annin, George W., 113 Mt. Vernon St.	500		9.20
Anti Friction Bearing Co., 6 Hemingway St.	3000		
Factory $4500, lot 16, pt. 15, 17, 36,075 ft. land $1800		6300	171.12
Apsey, Sarah J., Mrs., 19 Symmes Rd.			
House $5800, lot 20, 4880 ft. land $775 ..		6575	120.98
Archer, Robert D., 36 Wildwood St.	1500		
8665 ft. land, Wildwood St.		1050	46.92
Archer, Martha A., Heirs, 36 Wildwood St.			
House $4500, 14,995 ft. land $2400		6900	126.96
Armstrong, Robert M., 124 Highland Ave.	2500		46.00
Armstrong, Marilla J., Mrs., 124 Highland Ave.			
House $4000, lot 1, 16,236 ft. land $1475, 124 Highland Ave.		5475	100.74
House $2000, barn $100, lot 6, 17,914 ft. land $1250, 5 Wilson St.		3350	61.64
Lot 2, 15,723 ft. land, corner Wilson St. and Highland Ave.		1400	25.76
Pt. lot 8, 3500 ft. land $175, lot 9, 17,132 ft. land $1025, pt. lot 11, 7238 ft. land, back, $350, Wilson St.....		1550	28.52
Lots 14, 16, 17,298 ft. land, Stone Ave....		1200	22.08
House $3700, lot 9, 7009 ft. land $550, 10 and 12 Lebanon St.		4250	78.20
House $3300, lot 22, 6765 ft. land $550, 23 Lebanon St.....		3850	70.84
House $3500, lot 21, 6268 ft. land $500, 21 Lebanon St.....		4000	73.60
Lot 17, 6514 ft. land, Lebanon St.		525	9.66
Armstrong, Robert W., 9 Fletcher St.	5000		92.00
Arnold, George F., 7 Dix Ter.....	500		9.20
Arnold, Josephine E., Mrs., 7 Dix Ter.			
House $3500, barn $300, 7941 ft. land $1600		5400	99.36
Arnold, Evelyn G., Mrs., 26 Lincoln St.			
House $1500, garage $200, 5500 ft. land $375		2075	38.18

Name, Location and Description	Personal	Real	Total Tax
Arrell, John B., 18 Salem St.			
House, 18 Salem St., $1200, house, 22 and 24 Salem St., $1600, lot 3, 12,000 ft. land $725, Salem St.		3525	64.86
Aseltine, Fred W., 32 Myrtle Ter.	600		11.04
Aseltine, Grace B., Mrs., 32 Myrtle Ter.			
House $4500, 7370 ft. land $1625, 1 Cottage Ave. and 15 Norwood St.		6125	112.70
Ash, Horace W., 14 Fairview Ter.	3000		
House $7000, lot 7, 7248 ft. land $1075		8075	203.78
Ashton, Edward L., 15 Oxford St.	200		3.68
Ashton, Sarah C., Mrs., 15 Oxford St.			
House $7500, pt. lot 68, 12,000 ft. land $2150		9650	177.56
Atwood, Frank W., 19 Ridgefield Rd.	5000		92.00
Atwood, Grace G., Mrs., 19 Ridgefield Rd.			
House $7000, garage $500, lot 14, 8000 ft. land $1450		8950	164.68
Auger, Frederick E., Henry St.			
House $1500, lot 201, 10,150 ft. land $100		1600	29.44
Avellino, Nicola and Carmela K., 72 Irving St.			
House $1700, lot 48, pt. 52, 4200 ft. land $250		1950	35.88
Avery, Fred L., 40 Glen Rd.	1000		18.40
Ayer, A. Eugene, 11 Sanborn St.			
House $1500, barn $100, 8160 ft. land $1225		2825	51.98
Ayer, John L., 120 Cambridge St.	29000		
House $2000, barn $300, 13,196 ft. land $1850, 122 Cambridge St.		4150	609.96
Lot 124, 18,695 ft. land, Cambridge St.		1500	27.60
4⅔ acres land, Cambridge St.		6000	110.40
House $3000, lot 1, 5300 ft. land $750, 35 and 37 Myrtle Ter.		3750	69.00
27,880 ft. land, Yale St.		1675	30.82
112,300 ft. land, Yale St. to Oxford St.		4500	82.80
2⅛ acres land, Wildwood St.		2200	40.48
Lot 3, 11,842 ft. land $1175, lot 8, 9985 ft. land $1000, lot 9, 11,673 ft. land $1175, lot 10, 9754 ft. land $975, lot 11, 11,616 ft. land $1150, lot 12, 9523 ft. land $950, lot 13, 11,560 ft. land $1150, lot 14, 9292 ft. land $925, lot 15, 11,503 ft. land $1150, Cabot St.		9650	177.56
Ayer, Rebecca A., Mrs., 120 Cambridge St.			
House $6000, 11,000 ft. land $1550, 120 Cambridge St.		7550	138.92
Ayer, Rebecca A. and Gendron, Florence A.			
House $5500, 10,953 ft. land $1875, 132 Highland Ave and 1 Cliff St.		7375	135.70
Ayer, William P. F., 11 Everett Ave.	5000		92.00
Ayer, Marguerite L., Mrs., 11 Everett Ave.			
House $8000, garage $300, lot 13, 13,191 ft. land $4625		12925	237.82

Name, Location and Description	Personal	Real	Total Tax
Bacon, Charles F. and Robert, 31 Grove St.	2000		
Factory $9000, shed $500, store-house $700, shed $500, picker-house $800, boiler-house $1500, 48,215 ft. land $1450, 14,035 ft. land, bank, $150, Grove Place		14600	305.44
Bacon Felt Co., Grove Place	3000		55.20
Bacon, Robert, 21 Grove St.			
House $12,000, 19,000 ft. land $2850, 42,000 ft. land $2100, lot 2, 11,480 ft. land $800, 2 acres wood land, back, $800, 21 Grove St.		18550	341.32
House $2600, barn $900, 30,460 ft. land $3350, 31 Grove St.		6850	126.04
House $400, 2690 ft. land $100, Grove Pl.		500	9.20
House $1500, lot 5, 8628 ft. land $350, Grove Place		1850	34.04
House $600, 14,381 ft. land $575, 7 Grove Place		1175	21.62
9478 ft. land $200, 4801 ft. land $100, Grove Place		300	5.52
Bacon, Lucy E., Miss, 10 Wolcott Rd.			
House $4000, 30,357 ft. land $2125, 10 Wolcott Rd.		6125	112.70
Lot 2, 6305 ft. land, Wolcott Rd.		825	15.18
Lot 1, 7311 ft. land, Highland Ave.		950	17.48
Lot 3, 7550 ft. land, Highland Ave.		975	17.94
Badger, Daniel B., 12 Prospect St.	10200		
House $9000, barn $1000, 26,579 ft. land $5850		15850	479.32
Badger, Lizzie F. P., Mrs., 12 Prospect St.			
8204 ft. land, Highland Ave.		1475	27.14
Badger, Walter S., 12 Prospect St.	500		9.20
Bagley, Henry C., 241 Highland Ave.	2000		36.80
Bagley, Theresa A., Mrs., 241 Highland Ave.			
House $5500, garage $300, 8900 ft. land $1525		7325	134.78
Bailey, George W., 13 Fenwick Road	2000		36.80
Bailey, Mary E., Mrs., 23 Cross St.			
House $1200, barn $100, 10,276 ft. land $725		2025	37.26
Baker, Edwin A., 40 Wildwood St.	4000		73.60
Balcke, Anna E., Mrs., 12 Wilson St.			
House $3000, pt. lot 11, 10,351 ft. land $525		3525	64.86
Baldwin, Charles A., 15 Glengarry	2000		36.80
Baldwin, Edward L., 1 Lakeview Rd.	1000		
House $7000, garage $400, lot 2, 14,232 ft. land $4275		11675	233.22
Bangs, Georgiana, Mrs., 18 Central St.	6000		
House $11,000, barn $1000, 72,540 ft. land $16,675, 22,210 ft. land, back, $2225		30900	678.96
Barbaro, Vincenzo, 43 Oak St.	250		4.60
Barbaro, Cantida, Mrs., 43 Oak St.			
House $800, 9438 ft. land, $575, 43 Oak St.		1375	25.30

Name, Location and Description	Personal	Real	Total Tax
House $1500, house $1000, house $1000, house $500, 16,800 ft. land $1350, Quigley Place		5350	98.44
Barker, Lucy M., Mrs., 77 Church St. House $4000, barn $1500, 20,000 ft. land $5000, 20,040 ft. land $2000		12500	230.00
Barksdale, Oliver, 14 Chester St. House $500, 5100 ft. land $300		800	14.72
Barksdale, Simon D., 49 Harvard St. House $1500, lot 89, 2800 ft. land $200		1700	31.28
Barnard, Carrie B., Mrs., 8 Manchester Rd. House $5000, garage $300, lots 12, 13, 9447 ft. land $1600		6900	126.96
Barnard, Ethel F., Mrs., 22 Fletcher St. House $6000, garage $200, pt. lot 157, 10,694 ft. land $1600, 41 Oxford St.		7800	143.52
Barnard, Thomas A., 46 Wedgemere Ave.	1500		27.60
Barnard, Blanche S., Mrs., 46 Wedgemere Ave. House $8000, pt. lots 130, 131, 12,000 ft. land $1800		9800	180.32
Barnes, Frank T., 37 Calumet Rd.	2500		46.00
Barnes, Gertrude N., Mrs., 37 Calumet Rd. House $6000, lot 42, 18,566 ft. land $2975		8975	165.14
Barnes, Franklin E. & Co., 531 Main St.	3000		55.20
Barnes, Julia F., Mrs., 2 Fenwick Rd. House $7500, 10,582 ft. land $1800		9300	171.12
Barr, Alfred G., 21 Crescent Rd.	2500		
House $7000, lot 18, 15,282 ft. land $1825		8825	208.38
Barr, Frank, Heirs, 12 Wedgemere Ave. Lot 9, 14,198 ft. land, Calumet Rd.		2275	41.86
Barr, Alace J., Mrs., 12 Wedgemere Ave. House $7500, lot 8, 18,030 ft. land $3975		11475	211.14
Barrett, Charles E., 88 Bacon St.	1500		
House $4500, garage $200, 11,452 ft. land $3425		8125	177.10
Barron, George A., 26 Winthrop St.	200		
House $3500, 4533 ft. land $1150, 13 and 15 Elmwood Ave.		4650	89.24
Barron, Addie M., Mrs., 26 Winthrop St. House $2500, garage $100, 12,681 ft. land $1900		4500	82.80
Barrows, Harold K., 319 Highland Ave.	2500		46.00
Barrows, Mabel J., Mrs., 319 Highland Ave. House $10,000, garage $250, 13,080 ft. land $1950		12200	224.48
Barrucci, Giulia, Mrs., 12 East Cedar St. House $1000, lot 18, 10,537 ft. land $325, 10 and 12 East Cedar St.		1325	24.38
Barry, Hannah J., Mrs., 57 Salem St. House $400, pt. lot 10, 6440 ft. land $325		725	13.34
Barstow, Ellen T., Mrs., 4 Pond St.	100		
House $1400, barn $200, 25,000 ft. land $750		2350	45.08
Barta, Mary J., Mrs., 6 Cabot St.			

Name, Location and Description	Personal	Real	Total Tax
House $5500, lot 164, pt. 168, 16,633 ft. land $3000		8500	156.40
Bartels, Reinhard E., 23 Yale St.	4000		73.60
Bartlett, C. Howard, 8 Copley St.			
House $8500, garage $400, lot 175, 11,181 ft. land $1800		10700	196.88
Barton, Joseph L. S., Swan Ave.	1000		18.40
Barton, Elizabeth E. T., Mrs., Swan Ave.			
House $6500, 45,476 ft. land $1600		8100	149.04
Barton, Caroline K., Mrs., 247 Highland Ave.	6500		179.60
Barton, Florence M.,Mrs.,247Highland Ave.			
House $5000, 9148 ft. land $1550		6550	120.52
Bascom, Charles W., 6 Summit Ave.	700		
House $2000, barn $150, 23,290 ft. land $3500		5650	116.84
Bates, Emma J. R., Mrs., 97 Cambridge St.			
House $4500, 10,104 ft. land $1625, 5891 ft. land, back, $825		6950	127.88
Bates, Lydia M., Mrs., 4 Lagrange St.			
House $4500, 8723 ft. land $2000		6500	119.60
Baugher, Laura D., Mrs., 16 Rangeley	500		9.20
Bean, George G., 43 Wildwood St.	5500		
Factory $3000, 4710 ft. land $325, 959 Main St.		3325	162.38
Bean, Elizabeth H., Mrs., 43 Wildwood St.			
House $6000, barn $700, 10,000 ft. land $1400, 37,980 ft. land, back, $750.		8850	162.84
Bean, Robert H., 52 Myrtle Ter.			
7210 ft. land, Myrtle Ter.		350	8.44
Bean, William K., 169 Forest St.			
House $4000, lot B, 6904 ft. land $275, Chisholm Rd.		4275	78.66
House $3200, lot 22, 6965 ft. land $275, Chisholm Rd.		3475	63.94
Lot 24, 6280 ft. land, Ware Rd.		250	4.60
Bean, William K. and Edna M., 169 Forest St.			
House $2500, lot 1, 25,000 ft. land $1250, 10,314 ft. land $200.		3950	72.68
Bearse, Percy A., 21 Warren St.	4000		
Lot 3, pt. 7, 9112 ft. land, Oxford St.		1100	93.84
698 ft. land, Cabot St.		100	1.84
Bearse, Lilla B., Mrs., 21 Warren St.			
House $5000, garage $800, lot 146, pt. 7, 13,963 ft. land $2225, 21 Warren St.		8025	147.66
Beaton, Finley, 40 Clark St.			
House $1800, 6105 ft. land $425		2225	40.94
Beggs, Daniel R., 2 Everett Ave.	128800		
House $28,000, garage $1000, pt. lot C, 43,781 ft. land $17,525, 26,701 ft. land, back $2675		41200	3128.00
Beggs, William E., 6 Madison Ave.	124800		
House $15,000, garage $3000, 14,053 ft. land $2250		20250	2668.92

Name, Location and Description	Personal	Real	Total Tax
Belcher, Donald M., 5 Lewis Rd.	750		13.80
Belcher, Frederick E., 14 Prospect St.	1100		20.24
Belcher, Georgiana S., Heirs, 14 Prospect St. House $5500, barn $500, 10,040 ft. land $2200, 10,680 ft. land, back, $1075, 14 Prospect St.		9275	170.66
Belcher, Wm. M., 16 Prospect St.	1000		18.40
Belcher, Sarah L., Mrs., 16 Prospect St. House $5000, barn $500, 11,422 ft. land $2525, 10,190 ft. land, back, $1025		9050	166.52
Belcher, Sarah L., and Heirs Georgiana S. 7854 ft. land, west of Highland Ave.		1425	26.22
Belichon, Ida M., Mrs., 2 Willard Rd. House $2500, lots B and C, 21,386 ft. land $1075, 1491 ft. land, right of way, $150, 2 Willard Rd.		3725	68.54
Lot 70, 17,847 ft. land, Euclid Ave.		525	9.66
Bell, Clyde W., 27 Highland Ave. House $700, 28,041 ft. land $300, 27 Highland Ave.		1000	18.40
House $3000, barn $300, 10,000 ft. land $700, 21,854 ft. land, back, $225, 130 Forest St.		4225	77.74
Bell, Aaron C., Heirs, care of John Park, 2 Maple Rd. ½ acre land $500, 1½ acres land, $1000, back, Cross St.		1500	27.60
Belville, Arthur A., 43 Brookside Ave. House $3000, lot 223, pt. 222, 4200 ft. land $200		3200	58.88
Lots 219, pt. 220, 11,426 ft. land $250, lot 33, 7056 ft. land $275, Brookside Ave.		525	9.66
Lots 144, 227, pt. 228, 6659 ft. land $150, lots 224, 225, 226, 12,090 ft. land $300, lots 230, 231, 232, 19,371 ft. land $400, 2020 ft. land, back, $25, Brookside Place		875	16.10
Belville, Joseph E., Brookside Place	75		
House $1600, lot 229, pt. 228, 4819 ft. land $50		1650	31.74
Bencalla, Jiacomo and Acritina, 166 Swanton St. House $1000, 10,980 ft. land $650, 166 and 168 Swanton St.		1650	30.36
Benet, Margaret M., Mrs, 28 Lebanon St. House $4000, lot 43, 6700 ft. land $550		4550	83.72
Bennett, William A., 36 Highland Ave. House $1000, 6232 ft. land $200		1200	22.08
Lots 6, 11, 12, 19,800 ft. land, Forest St.		1000	18.40
Bennison, David R., 1 Edgehill Rd.	3000		55.20
Bennison, Alice S., Mrs., 1 Edgehill Rd. House $7000, lot 1, 8100 ft. land $1300		8300	152.72
Benson, John, 488 Washington St. House $1600, 5540 ft. land $400		2000	36.80
Benton Jay B., 2 Summit Ave.	1500		
House $5500, 13,076 ft. land $2075		7575	166.98

Name, Location and Description	Personal	Real	Total Tax
Bernard, Hubert N., 15 Washington St. ..	2000		36.00
Bernnard, Bertram, 4 Curtis St.	1500		27.60
Bernnard, Bertram and Louise V., 4 Curtis St.			
House $8500, 9800 ft. land $1775.....		10275	189.06
Berry, William F., Est., Charles Walker and			
Frank P. Aborn, Executors	7825		
House $6500, 17,400 ft. land $2775,			
17,050 ft. land, back, $350, 25 Wildwood St.		9625	321.08
23,200 ft. land $3725, 7450 ft. land, back			
$150, Wildwood St.		3875	71.30
House $7500, 11,000 ft. land $1750, 17			
Wildwood St.		9250	170.20
Bezanson, George W., Locke St.			
Lots 269, 270, 271, 28,237 ft. land,			
Dunster Lane		275	5.06
Bicknell, William H. W., Arlington St.			
House $1400, 3000 ft. land $150		1550	28.52
Bidwell, Helen L., Mrs., 2 Warwick Pl.			
House $2500, 4660 ft. land $925		3425	63.02
Bigelow, E. Alden, 8 Francis Cir	2500		46.00
Bigelow, Hazel H., Mrs., 8 Francis Cir.			
House $8000, garage $200, 9134 ft. land			
$1550		9750	179.40
Bigley, Thenora, Mrs., 23 Lloyd St.			
House $3000, lot 10, 4470 ft. land $675...		3675	67.62
Billings, Mary M., Mrs., 188 Parkway.			
House $2200, barn $100, 21,508 ft. land			
$4725		7025	129.26
Billings, Walter H., 50 Glen Rd.	400		7.36
Billman, Christopher L., 11 Cabot St.....	3000		55.20
Bird, Lindsay E., 43 Myrtle Ter.			
House $3000, lot 3, 6000 ft. land $650...		3650	67.16
Bishop, Flora E., Mrs., 43 Washington St.			
House $1000, 10,800 ft. land $2500		3500	64.40
Black, Arthur, 26 Everett Ave.	6000		
House $9500, garage $1500, pt. lot 12,			
15,000 ft. land $4500, 4000 ft. land back,			
$400		15900	402.96
Black, Frank A., 28 Rangeley	1500		27.60
Blackham, James, 13 Salem St.			
House $800, pt. lot 15, 9957 ft. land $900		1700	31.28
Blaikie, Dexter P., 45 Everett Ave.	1000		
House $2500, barn $800, 15,200 ft. land			
$3050, 45 Everett Ave.		6350	135.24
Lot 3, 17,991 ft. land, Cambridge St. ...		2700	49.68
Blaisdell, Albert F., 18 Brooks St.	3000		
House $6500, lot 5, 10,442 ft. land $1575,			
lot 6, pt. 7, 14,421 ft. land $1150		9225	224.94
Blaisdell, Willis O., 30 Vine St.....	1500		
Barn $300, lots 7, 8, 22,825 ft. land $900,			
Vine St.		1200	49.68
Blake, Henry C., 30 Pond St.	500		
House $1800, garage $50, 8000 ft. land $250		2100	40.48
Lots 96, 98, 7286 ft. land, Sheridan Circle		300	5.52
Lots 105, 107, 7380 ft. land, Sheridan			

Name, Location and Description	Personal	Real	Total Tax
Circle		300	5.52
Blake, Elizabeth F., Mrs., 30 Pond St.			
House $2200, lot 100, 3660 ft. land $150, Sheridan Circle		2350	43.24
Blanchard, Denman, 3 Pine St.	2000		36.80
Blanchard, George W., 44 Washington St.	10200		
House $1500, lot 7, 5400 ft. land $325, 26 Clematis St.		1825	221.26
Shop $2000, shop $300, shed $200, 11,250 ft. land $1450, 724 Main St.		3950	72.68
House $300, house $300, shop $800, 13,532 ft. land $2175, 705 and 707 Main St.		3575	65.78
House $3000, lot 6, 5791 ft. land $800, 12 Maxwell Rd.		3800	69.92
Blanchard, Celista A., Mrs., 44 Washington St.			
House $4200, garage $500, 7657 ft. land $1925		6625	121.90
Blanchard, George W. & Co., Waterfield Rd.	33000		
1 Coal Pocket, 1 dry-house, 3 lumber sheds, 2 store-houses, office and scales, railroad tracks, 1 office, $20,000, barn $2000, storage shed $800, 85,750 ft. land $14,600, 695 Main St.		37400	1295.36
House $800, 9480 ft. land $1525, 711 Main St.		2325	42.78
Factory $2500, factory $1200, 28,760 ft. land $2875, 921 Main St.	1500	6575	148.58
Blanchard, Sidney C., 44 Washington St.	2000		36.80
Blanchard, Wallace, 3 Pine St.	2000		36.80
Blank, Grace B., Mrs., 263 Highland Ave.			
House $4000, 5340 ft. land $850		4850	89.24
Blank, John S., 4 Myrtle St.	1000		18.40
Blank, Almira, Mrs., 4 Myrtle St.			
House $3500, 4828 ft. land $1075		4575	84.18
Blank, John S., Jr., 321 Highland Ave.			
House $3500, 13,715 ft. land $2050		5550	102.12
Blank, John S., Benjamin F. and Philip J.			
1 Currier shop $1000, barn $150, 19,500 ft. land $1950, Lake St.		3100	57.04
10 houses, $500 each, $5000, 4 houses, $1000 each, $4000, barn $1000, 51,862 ft. land $2500, 148,882 ft. land $1500, Middlesex St.		14000	257.60
House, 103 Mt. Vernon St., $3000, house, 107 Mt. Vernon St., $1700, 8008 ft. land $1750, Mt. Vernon St.		6450	118.68
House, 211 Highland Ave., $2800, house, 217 Highland Ave., $5000, garage $200, 15,086 ft. land $2575, Highland Ave.		10575	194.58
House $4500, 10,000 ft. land $1400, 38 Eaton St.		5900	108.56
House, 34 Eaton St., $3600, house, 36 Eaton St., $3600, house, 1 Eaton Ct., $2400, house, 2 Eaton Ct., $2600, 28,372			

Name, Location and Description	Personal	Real	Total Tax
ft. land $3700, Eaton St.		15900	292.56
House $4000, 37,760 ft. land $3775, 38 Park Ave.		7775	143.06
Blank, Philip J., 280 Highland Ave.	450		
House $7000, barn $1500, 31,910 ft. land $5100, 280 Highland Ave.		13600	258.52
House $2500, barn $300, 16,105 ft. land $2425, 84 Walnut St.		5225	96.14
House $2500, 4628 ft. land $1025, 2 Myrtle St.		3525	64.86
House $2500, lot 4, 5100 ft. land $550, 45 Myrtle Ter.		3050	56.12
House $2500, lot 5, 4920 ft. land $550, 47 Myrtle Ter.		3050	56.12
House $3000, lot 6, 4770 ft. land $525, 49 Myrtle Ter.		3525	64.86
House $4500, 5670 ft. land $1250, 129 Mt. Vernon St.		5750	105.80
House $500, 8025 ft. land $400, 36 Winthrop St.		900	16.56
House $2200, 4000 ft. land $800, 209 Parkway		3000	55.20
House, 266 Highland Ave., $3500, house, 268 and 270 Highland Ave., $5500, house, 272 Highland Ave., $4000, 15,580 ft. land $2500, Highland Ave.		15500	285.20
House $500, 3500 ft. land $100, 32 Highland Ave.		600	11.04
House, 507 and 509 Washington St., $3000, barn $100, house 503, 505 Washington St., $3500, house, 499, 501 Washington St., $3500, house $2800, 4 Kenwin Rd., 55,260 ft. land $3875, Washington St. and Kenwin Rd.		16775	308.66
House, 333 Washington St., $2300, house, 8 Lincoln St., $2800, 14,500 ft. land $1450, Washington and Lincoln Sts.		6550	120.52
House $3500, 60,000 ft. land $6000, 319 Washington St.		9500	174.80
Blood, Henry C., 24 Vine St.			
House $4000, 10,975 ft. land $1875		5875	108.10
Blunt, Clara E., Mrs., 692 Main St.			
House, $600, garage $150, 4240 ft. land $725		1475	27.14
Bolling, Mary J., Mrs., 13 Nelson St.			
House $2000, 5300 ft. land $525, 13 and 15 Nelson St.		2525	46.46
Lots 124, 128, 5400 ft. land, Irving St.		300	5.52
Bond, Alfred M., 41 Oxford St.	3000		
Lot 151, 13,385 ft. land, Lawrence St.		1600	84.64
Bond, Charles G. M., 30 Wildwood St.	4000		73.60
Bond, Mary H., Mrs., 30 Wildwood St.			
House $8500, garage $400, 10,458 ft. land $1675		10575	194.58
House, unfinished, $4000, lot 2, 82,167			

Name, Location and Description	Personal	Real	Total Tax
ft. land $2500, Swan Ave.		6500	119.60
Bond, Herbert C., 22 Lockwan St. House $1600, lots 264, 265, 5000 ft. land $250		1850	34.04
Bond, Herbert T., 16 Hillside Ave.	2000		36.80
Bond, Pearl S., Mrs., 195 Highland Ave.	1000		
House $5500, garage $250, lot 11, 17,813 ft. land $2500		8250	170.20
Bond, William T., 8 Clark St. House $1000, 4580 ft. land $275, 6 and 8 Clark St.		1275	23.46
Boone, Allan E., 19 Grove St. House $3000, 11,070 ft. land $2550, 10 Central St.		5550	102.12
Boone, Fanny C., Mrs., 19 Grove St. House $5000, garage $300, lot 2, 10,904 ft. land $1750, 14 Fenwick Rd.		7050	129.72
Boone, Allan E., Trustee, and Ellen L. Smith, 19 Grove St. House $3000, barn $150, lot 12, 16,730 ft. land $2675, 19 Grove St.		5825	107.18
House $6000, lot 4, 14,200 ft. land $2275, 12 Fenwick Rd.		8275	152.26
House $4200, lot 9, 10,317 ft. land $1650, 13 Fenwick Rd.		5850	107.64
Pt. lot 1, 5061 ft. land $800, lot 3, 11,970 ft. land $1900, lot 8, 10,139 ft. land $825, lot 10, 17,030 ft. land $2050, lot 11, 11,180 ft. land $1800, lot 13, 6304 ft. land $200, lot 14, 6083 ft. land $300, Fenwick Rd.		7875	144.90
House $7500, garage $300, 9220 ft. land $7800, 31 Church St.		15600	287.04
Booth, Roy H., 18 Crescent Rd.	500		9.20
Borden, William H., 29 Prince Ave. House $1400, lots 16, 18, 23,564 ft. land $1650		3050	56.12
Bottger, Mabel K., Mrs., 108 Church St. House $2500, 16,425 ft. land $3625		6125	112.70
Boutwell, Hannah H., Mrs., 30 Winthrop St. House $2500, barn $150, 15,880 ft. land $2375		5025	92.46
Bouve, Marshall C., 9 Glengarry	3000		55.20
Bowe, William H., 181 Parkway	2000		
House $4800, 5414 ft. land $1200		6000	147.20
Bowe, Nellie T., Mrs., 181 Parkway House $4500, 9755 ft. land $2925, 79 Bacon St. and 11 Cottage Ave.		7425	136.62
Bowler, Joanna F. and Catherine A., 26 Hancock St. House $3000, pt. lot 45, 4100 ft. land $525		3525	64.86
Bowser & Bancroft, 7 Mt. Vernon St.	8000		147.20
Boyadjaian, Abraham S., Dunster Lane House, $1500, lot 246, 8995 ft. land $100		1600	29.44
Boyce, Mary B., Mrs., 6 Lloyd St. House $3500, lot 16, 5675 ft. land $850		4350	80.04

Name, Location and Description	Personal	Real	Total Tax
Boyd, Eva L., Mrs., 55 Parkway			
House $6000, pt. lot 12, 6612 ft. land $1050		7050	129.72
Boyle, Edward, 16 East St.			
House $1000, lot 16, 5000 ft. land $300..		1300	23.92
Boyle, Thomas J., 65 Holland St.			
House $3500, lot 2, 13,446 ft. land $800, 29 Highland Ave.		4300	79.12
Brackett, Forrest G., 221 Parkway	950		17.48
Brackett, Maude, Mrs., 221 Parkway	3500		64.40
Bradbury, S. Louise A., 15 Rangeley.....	4500		82.80
Braddock, Edward I., 9 Cabot St.			
Lot 2, 6000 ft. land $425, lot 8, 6000 ft. land $425, Stone Ave		850	15.64
Bradford, Fred A., 103 Cambridge St.	3000		55.20
Bradford, Bertha L., Mrs., 103 Cambridge St.			
House $2500, barn $500, 28,776 ft. land $4600		7600	139.84
Bradley, Willard A., 3 Black Horse Ter....	500		9.20
Bradley, Mabel E., Mrs., 3 Black Horse Ter.			
House $6000, 8234 ft. land $1650		7650	140.76
Bradshaw, Clara A., Mrs., 15 Maxwell Rd.			
House $3000, lot 25, 5037 ft. land $750..		3750	69.00
Bradstreet, Alprusia A., Mrs., 4 Sheffield Rd.	5000		
House $7000, garage $1200, 9530 ft. land $2850		11050	293.32
Branch, Mary A., Mrs., 797 Main St.			
House $1200, 13,664 ft. land $1375		2575	47.38
Brando, Genevieve M., Mrs., 50 Lloyd St.			
House $4000, 12,080 ft. land $1925		5925	109.02
Bray, Compton D., 9 Lewis Rd.....	500		9.20
Breen, Jeremiah, 3 Dunham St.			
House $1500, 7500 ft. land $675		2175	40.02
Breen, John J., 35 Irving St.			
House $1400, lot 111, 3435 ft. land $200, 35 Irving St.		1600	29.44
Lot 8, 4830 ft. land, Fitzgerald Ave.....		150	2.76
Breen, William J., 192 Parkway	1500		27.60
Breen, Frances C., Mrs., 192 Parkway			
House $6500, garage $700, 9000 ft. land $1975		9175	168.82
Bridge, Frederick W., 2 Wolcott Rd.....	10000		184.00
Bridge, Alice M., Mrs., 2 Wolcott Rd.			
House $4500, lot 15, 7350 ft. land $1100..		5600	103.04
Briggs, Bodwell S., 91 Bacon St.	500		9.20
Briggs, Annie E., Mrs., 91 Bacon St.			
House $3000, barn $100, 12,000 ft. land $3600		6700	123.28
Briggs, Herbert W., 40 Calumet Rd.	2000		36.80
Briggs, Helen T., Mrs., 40 Calumet Rd.			
House $6000, 17,727 ft. land $2825....		8825	162.38
Brigham, Carrie M., Mrs., 4 Crescent Rd.			
House $3500, lot 3, 5020 ft. land $350, 45 Lincoln St.....		3850	70.84
House $5000, pt. lots 9, 10, 4286 ft. land			

Name, Location and Description	Personal	Real	Total Tax
$600, 4 Crescent Rd.		5600	103.04
Brigham, Eustace H., and Herbert Wadsworth, Jr., Trustees, 182 Highland Ave.			
House $6500, lot 15, 6855 ft. land $1100, 65 Parkway		7600	139.84
House $4300, 4330 ft. land $875, 205 Parkway		5175	95.22
House $5000, lot 17, 5410 ft. land $800, 29 Maxwell Rd.		5800	106.72
Brine, Dorothy A., Mrs.,219 Washington St.			
House $4000, barn $500, 20,580 ft. land $2675		7175	132.02
Brodeur, Marion M. L., Miss, 715 Main St.			
House $1000, barn $100, 8310 ft. land $1250		2350	43.24
Brookings, Henrietta, Heirs, 6 Mason St.			
House $2200, barn $100, 7256 ft. land $1025		3325	61.18
Brown, Arthur L., 434 Main St.	1500		27.60
Brown, Bridget A., Mrs., Hill St.			
House, unfinished, $1500, lot 2, 7420 ft. land $300, back Hill St.		1800	33.12
Brown, Edith P., Mrs., 1 Eaton St.			
House $2000, 3209 ft. land $425		2425	44.62
Brown, George P., Heirs, 10 Norwood St.			
1760 ft. land, Norwood St.		375	6.90
Brown, Mary E., Heirs, 10 Norwood St.			
House $5500, 18,040 ft. land $4150, 51 Washington St.		9650	177.56
House $1300, 10,498 ft. land $2000, 135 Washington St.		3300	60.72
Brown, Harry W., 10 Norwood St.	1500		
Brick block $18,000, 5100 ft. land $10,200, Main St.		28200	546.48
Brown, Ernest L., 11 Sheffield Rd.	1500		27.60
Brown, Ida Beach, Adm. Est. Irving S. Beach, 11 Sheffield Rd.	4400		80.96
Brown, Ida B. and Marion E. and Helen E. Beach, 11 Sheffield Rd.			
House $10,000, garage $1000, pt. lot 28, 10,495 ft. land $3150, 8000 ft. land, back, $800		14950	275.08
Brown, Fred M., 2 Rangeley	500		9.20
Brown, Maurice F., 12 Myrtle St.	2000		36.80
Brown, Lesley D., Mrs., 29 Calumet Rd.	3000		
House $7500, lot 50, 18,000 ft. land $3975		11475	264.34
Bryce, John H., 905 Main St.			
House $1400, lot 3, 6830 ft. land $550		1950	35.88
Bryer, Ruby M., Mrs., 432 Washington St.	600		
House $1800, barn $800, 3 acres $3000, 3¾ acres land, back, $500.		6100	123.28
Bryne, George M., 9 Pine St.	2550		46.92
Bryne, Blanche L., Mrs., 9 Pine St.			
Lot 177, pt. 176, 19,738 ft. land, Copley St.		2950	54.28

Name, Location and Description	Personal	Real	Total Tax
Buadanza, Giacomo, 116 Swanton St.	150		2.76
Buckley, William, 130 Cambridge St.	500		9.20
Buckley, Emma P., Mrs., 130 Cambridge St.			
House $3500, barn $1000, 1⅓ acres land $4175, 130 Cambridge St.		8675	159.62
House $3500, garage $50, lg. pt. lot 10, 5721 ft. land $475, 8 Lebanon St.....		4025	74.06
Buckminster, Harold C., 35 Everett Ave...	6000		
House $13,500, garage $1000, lot 15, pt. 14, 17, 11,446 ft. land $4000		18500	450.80
Bufford, Estelle L., Mrs., 2 Calumet Rd.			
House $5000, pt. lots 27, 28, 10,000 ft. land $2200		7200	132.48
Buker, Winfield R., 8 Hancock St.....	1000		
House $3300, lot 14, 5000 ft. land $650..		3950	91.08
Burke, Mary, and Annie E. Brennan, 6 Myrtle St.			
House $2000, 4828 ft. land $1075		3075	56.58
Bunting, Florence M., Miss, 5 Stratford Rd.	5950		
House $10,000, 15,316 ft. land $4600 ...		14600	378.12
Burley, Caroline M., Mrs., 16 Herrick St.			
House $6500, 14,814 ft. land $2950		9450	173.88
Burnham, Charles A., 33 Everett Ave. ...	4000		73.60
Burnham, Lucy P., Mrs., 33 Everett Ave.	18000		
House $12,000, garage $600, 13,368 ft. land $4675		17275	649.06
Burns, Daniel D., 35 Wildwood St.	2000		36.80
Burns, Martha E., Mrs., 35 Wildwood St.			
House $8500, 12,000 ft. land $1925, 13,854 ft. land, back, $550.....		10975	201.94
Burns, George F., 33 Canal St.			
House $2700, 6000 ft. land $350		3050	56.12
Burton, Lillian E., Mrs., 2 Cabot St.....	2000		
House $5500, henery $100, lot 165, 15,930 ft. land $3200		8800	198.72
Butler, James F., 28 Oak St.			
House $1800, 4000 ft. land $300		2100	38.64
Butler, Mary E., and McDonald, Katherine T., 30 Oak St.			
House $1400, 6000 ft. land $425		1825	33.58
Butler, Herbert E., 18 Hancock St.			
House $4500, lot 54, 7500 ft. land $975, 19 Hancock St.		5475	100.74
Lot 53, 7500 ft. land, Hancock St.		975	17.94
Butler, Lillian F., Mrs., 18 Hancock St.			
House $3000, barn $600, lot 48, 10,000 ft. land $1200, 18 and 20 Hancock St.		4800	88.32
Butterworth, Elwell R., 107 Cambridge St.	1000		18.40
Butterworth, Florence E., Mrs., 4 Grove St			
House $4500, 7400 ft. land $1175		5675	104.42
Butterworth, Frederick J., 6 Wolcott Ter.	500		9.20
Cabot, George S., 158 Highland Ave.....	1000		
House $6500, garage $500, lot 4, 23,335 ft. land $2325		9325	189.98

Name, Location and Description	Personal	Real	Total Tax
Cady, Patrick, 846 Main St.			
House $400, 10,160 ft. land $925		1325	24.38
Caldwell, Burton C., Jr., 34 Pond St.			
House $1000, barn $300, 14,000 ft. land $425, 34 Pond St.		1725	31.74
Caldwell, Burton C., 34 Pond St.			
Lots 69, 70, 5000 ft. land, Loring Ave. ..		250	4.60
Caldwell, John A., 25 Central St.	1000		18.40
Caldwell, Mary E., Mrs., 25 Central St.			
House $5000, 14,773 ft. land $3400		8400	154.56
Callahan, John E., and Mary W., 188 Washington St.			
House $2000, 7350 ft. land $950, 188 Washington St.		2950	54.28
Callahan, John E., 188 Washington St.			
House $600, barn $50, house $500, 12,960 ft. land $900, 152 and 156 Swanton St.		2050	37.72
Callahan, Lizzie, Mrs., 7 Clark St.			
House $500, lot 12, 3000 ft. land $175, 3190 ft. land, back, $25		700	12.88
Callahan, Mary, Heirs, 9 Spruce St.			
House, 7 Spruce St., $200, house, 9 Spruce St., $700, 12,347 ft. land $625, Spruce St.		1525	28.06
Callahan, Michael, 1 Clark St.			
House $500, 2000 ft. land $125, 3746 ft. land, back, $25.....		650	11.96
Callahan, Timothy, 12 Elm St.			
House, 12 Elm St., $1000, house, 14 Elm St., $700, 2424 ft. land $275, Elm St ...		1975	36.34
Lot 89, 5000 ft. land, East St.		100	1.84
Callahan, Bridget D., Mrs., 20 Kendall St.			
House $1000, 3320 ft. land $400		1400	25.76
Calomtuomo, Vingenzo, 11 Spruce St.			
House $200, 10,470 ft. land $525		725	13.34
Calumet Club, 15 Dix St.	1000		
House $12,000, 61,573 ft. land $7400 ...		19400	375.36
Cameron, James W., 49 Salem St.			
Lot 22, 7090 ft. land, Richardson St.....		350	6.44
Cameron, William, Heirs, 49 Salem St.			
House $600, lot 11, 6388 ft. land $325, 49 Salem St.		925	17.02
Lot 21, 10,730 ft. land, Richardson St. .		650	11.96
Campbell, Helen M., and Helen C. Townsend, 41 Lloyd St.			
House $3500, lot 12, 5323 ft. land $850..		4350	80.04
Campbell, Susan R., Mrs., 10 Sheffield Rd.			
House $9000, lot 3, 12,420 ft. land $3725		12725	234.14
Campbell, John, 8 Euclid Ave.	2000		36.80
Canniffe, Margaret C., John H.and Rose A., 10 Nelson St.			
House $1500, 6675 ft. land $675		2175	40.02
Cannon, Annie, 14 Cross St.			
House $500, 4125 ft. land $200		700	12.88
Capone, Charles, 19 Florence St.			

Name, Location and Description	Personal	Real	Total Tax
House $1800, lots 82, 86, 5810 ft. land $400, 52 Harvard St.		2200	40.48
House $2600, lots 18, 19 20, 10,000 ft. land $500, 19 Florence St.		3100	57.04
Capone, Frank, 1 West Cedar St.	100		1.84
Capone, Josephine, Mrs., 1 West Cedar St. House $500, barn $100, lot 40, 14,325 ft. land $575		1175	21.62
Capone, Louis, 45 Tremont St.	50		
House $500, lot 9, 10,000 ft. land $300, lot 8, 14,912 ft. land, back, $150		950	18.40
Cardy, William A., 12 Foxcroft Rd.	2000		
House $11,000, garage $500, lot 89, pt. 90, 25,783 ft. land $4125		15625	324.30
Carhart, Alfred B., 8 Ridgefield Rd.	3000		55.20
Carleton, Willard T., 17 Stevens St.	500		9.20
Carlson, John, 53 Loring Ave.	400		7.36
Carlue, David A., 141 Cambridge St.			
House $2000, henery $50, lot 95, 20,000 ft. land $2000		4050	74.52
Carney, Annie M., Miss, 70 Middlesex St.			
House $900, 5000 ft. land $250, 7 Middlesex St.		1150	21.16
Lots 2, 3, 8010 ft. land $250, lot 11, 5344 ft. land $150, Fitzgerald Ave.		400	7.36
Carpenter, Mary W., Mrs., 16 Norwood St.	500		9.20
Carr, Felix J., 189 Highland Ave.	1000		18.40
Carr, Mary A., Mrs., 189 Highland Ave.			
House $4500, garage $800, lots 43, 44, pt. 45, 14,276 ft. land $1850		7150	131.56
Carroll, Henry J., 26 Swanton St.			
Pt. lot 10, 1696 ft. land, Chester St.		75	1.38
Carter, Fred L., 6 Fells Rd.	5000		
House $7000, lot 231, 14,580 ft. land $1025, lot 230, 20,649 ft. land $1025, 6 Fells Rd.		9050	258.52
Lot 216, pt. 217, 19,848 ft. land $800, Highland Ave., 102,727 ft. land, $1325, Highland Ave. to Hillcrest Parkway		2125	39.10
Carter, George H., 275 Main St.			
House $5800, 17,918 ft. land $2875		8675	159.62
Carthew, Jeanette W., Mrs., 18 Symmes Rd.			
House $5500, lot 8, 6500 ft. land $1050		6550	120.52
Case, Charles L., 18 Wedgemere Ave.	1000		
House $5000, lot 48, 15,000 ft. land $2700		7700	160.08
Caser, Ettore, 10 Hillcrest Parkway			
House $3700, lot 209, 15,850 ft. land $475		4175	76.82
Cassidy, John F., 251 Swanton St.	400		7.36
Cassidy, Mary E., Mrs., 251 Swanton St.			
House, 16 and 18 Water St., $3500, house, 22 Water St., $2500, lot 33, 12,000 ft. land $725, Water St.		6725	123.74
5350 ft. land, Main St.		425	7.82
Cassidy, Thomas, 80 Irving St.			
Lot 24, pt. 20, 4200 ft. land, Irving St.		200	3.68
Cassidy, Catherine A., Mrs., 80 Irving St.			

Name, Location and Description	Personal	Real	Total Tax
House $1400, lots 36, 40, 4400 ft. land $275, lots 28, 32, 5600 ft. land $275		1950	35.88
Cate, Emma M., Miss, 15 Fletcher St. House $3000, 10,095 ft. land $1800		4800	88.32
Caverly, Rosslyn F., 9 Wildwood St.....	1000		18.40
Caverly, Rosslyn F. and Angeline M., 9 Wildwood St. House $3500, 20,817 ft. land $4175		7675	141.22
Cefolo, Vincenzo, 14 West Cedar St.	50		
House $1000, pt. lots 32, 33, 34, 15,075 ft. land $300, 12 and 14 West Cedar St.....		1300	24.84
Chadwick, Everett D., 24 Everett Ave. ...	6500		119.60
Chadwick, Adele D., Mrs., 24 Everett Ave. House $12,000, pt. lot 12, 15,000 ft. land $4500, 5000 ft. land, back, $500		17000	312.80
Chaffee, William G., Heirs, 4 Pine St. House $3000, 5300 ft. land $1175		4175	76.82
Challis, John, 90 Bacon St.	1500		27.60
Challis, Jeannette E., Mrs., 90 Bacon St. House $5000, garage $200, 13,470 ft. land $4050		9250	170.20
Chamberland, Joseph A., 51 Water St. House $700, barn $300, lot 47, 12,095 ft. land $600		1600	29.44
Chamberland, Louis C., 20 Hemingway St. House $850, 50,000 ft. land $1000		1850	34.04
Chamberlin, Walter E., 34 Wildwood St....	6000		110.40
Chamberlin, Etta M., Mrs., 34 Wildwood St. House $7500, 12,345 ft. land $1975		9475	174.34
Chandler, Amelia M., Mrs., 33 Brookside Av. House $2000, lot 235, 4602 ft. land $225 .		2225	40.94
Chapin, George F., Heirs, 1 Everett Ave...	5000		92.00
Chapin, H. Frances, Mrs., 1 Everett Ave. .	3000		
House $15,000, barn $2500, 17,861 ft. land $6250		23750	492.20
Chapin, H. Frances, Trustee for John R. Gary and H. Frances Chapin	1000		18.40
Chapin, Howard G., 1 Everett Ave.	2000		
Lots 35, 36, pt. 34, 39,997 ft. land, Cambridge St.		4800	125.12
Chapman, Minerva, Mrs., 94 Highland Ave. House $7000, lot 233, 24,968 ft. land $2000, lot 219, 21,024 ft. land $1050....		10050	184.92
Chapman, Charles H., Jr., 59 Highland Ave.	200		3.68
Chapman, Minerva E., Mrs., 59 Highland Av. House $3000, garage $50, lot 1, 12,997 ft. land $650		3700	68.08
Chapman, Cora E., Mrs., 10 Fells Rd. House $4000, lot 229, pt. 224, 24,759 ft. land $1225		5225	96.14
Chapman, Fred H., 27 Garfield Ave.	300		5.52
Chapman, Henry S., 3 Salisbury St.	2000		36.80
Chapman, Frances M., Mrs., 3 Salisbury St. House $6500, lot 44, 13,900 ft. land $1675		8175	150.42
Chapman, Mary, Heirs, 92 Cross St.			

Name, Location and Description	Personal	Real	Total Tax
House $2000, lots 45, 46, 47, 48, 10,000 ft. land $400		2400	44.16
Chapman Gravity Spindle Co.,1017 Main St.	18000		
Factory $8000, 20,000 ft. land $1000, 40,800 ft. land, back, $825		9825	511.98
Chase, Edward W., 173 Forest St.	100		1.84
Chase, Nettie A., Mrs., 173 Forest St.			
House $1200, barn $200, 1 acre land $1000, 5 acres land $2000, 1 acre pasture $100		4500	82.80
Chase, Edwin A., 24 Clematis St.			
Lot 5, 5400 ft. land, Clematis St.		325	5.98
Chase, Annie L., Mrs., 24 Clematis St.			
House $2300, lot 6, 5400 ft. land $325		2625	48.30
Chase, Maude P., Mrs., 10 Symmes Rd.			
House $5000, garage $300, lot 4, 6155 ft. land $975		6275	115.46
Chidley, Howard J., 460 Main St.	2500		46.00
Chipman, Reeve, 433 Main St.	1000		
House $7500, garage $600, lot 1, 18,683 ft. land $4025		12125	241.50
Chipman, Constance, Mrs., 433 Main St.	2000		36.80
Chisholm, Annie, Heirs, 2 Highland Ave.			
House $400, 2 sheds $50, 40,100 ft. land $1500		1950	35.88
Church, Benjamin T., 40 Church St.	3500		
Lot 14, pt. 15, 23,125 ft. land, Hemingway St.		700	77.28
Church, Adeline B., Mrs., 40 Church St.			
House $6500, 6572 ft. land $2950, 1960 ft. land, back, $400, 40 Church St.		9850	181.24
Lot 12, pt. 11, 13,756 ft. land, Chester St.		700	12.88
5000 ft. land $350, 3290 ft. land, back, $25, 21 and 23 Clark St.		375	6.90
Lot 29, 6500 ft. land $650, lot 31, 5380 ft. land $550, lot 33, 4400 ft. land $400, 3370 ft. land, back, $100, lot 42, 8290 ft. land $825, Main St.		2525	46.46
Clark, Anna P., Miss, 2 Elmwood Ave.			
House $2800, 9900 ft. land $3475, 2 Elmwood Ave		6275	115.46
House $4500, 14,479 ft. land $2600, 16 and 18 Vine St.		7100	130.64
Clark, Edward O., 4 Ridgefield Rd.	2000		36.80
Clark, Mabel R., Mrs., 4 Ridgefield Rd.			
House $8000, pt. lot 29, 7852 ft. land $1425		9425	173.42
Clark, Fred, 25 Dix St.	10000		
House, unfinished, $5000, garage, unfinished, $500, lot B, pt. C., 22,168 ft. land $7750, 18,034 ft. land, back, $1825		15050	460.92
Clark, Rufus L., 39 Wildwood St.	2000		36.80
Clark, Mary C., Mrs., 39 Wildwood St.			
House $3000, garage $250, 12,000 ft. land $1925, 18,800 ft. land, back, $750		5925	109.02

Name, Location and Description	Personal	Real	Total Tax
Clarke, Harry K., 288 Main St.	1000		18.40
Clay, Sherared, 22 Lloyd St.	1000		
House $3500, lot 20, 6338 ft. land $950, 22 Lloyd St.		4450	100.28
House $2800, lot 21, 4737 ft. land $700, 26 Lloyd St.		3500	64.40
Cleworth, John, 115 Church St.	3000		55.20
Cleworth, John and Cleora B., 115 Church St			
House $10,000,lot 12, 18,000 ft land $4325		14325	263.58
Coakley, Caroline, Mrs., 963 Main St.			
House $4500, lot 25, 4000 ft. land $275..		4775	87.86
Cobb, Henry Z., 8 Sheffield-West	8000		
House $12,000, garage $1000, lot 21 or C, 9270 ft. land $2500		15500	430.40
Coburn, Henry C., 26 Grove St.			
House $900, 21,268 ft. land $2775		3675	67.62
Cogswell, Charles F., 599 Main St.	1050		19.32
Cogswell, Maria G., Mrs., 599 Main St. ..			
House $2500, garage $300, 5886 ft. land $2950		5750	105.80
Coit, George C., 19 Hillside Ave.	1500		27.60
Coit, Robert, 15 Hillside Ave.....	2000		36.80
19,050 ft. land, Highland Ave.		2850	52.44
Lot 7, 15,490 ft. land, Sheffield-West....		3100	57.04
Pt. lot 33, 7153 ft. land, M. V. Parkway.		1575	28.98
Lot 41, 12,322 ft. land, M. V. Parkway .		2700	49.68
Lot 32, 9620 ft. land, Lakeview Rd.		2125	39.10
Lot 35, 9274 ft. land, Lakeview Rd.		2050	37.72
Lot 36, 8754 ft. land, Lakeview Ter.....		1925	35.42
Lot 42, 10,300 ft. land, Lakeview Rd. ..		2275	41.86
Lot 43, 9858 ft. land, Lakeview Rd.		2175	40.02
Lot 45, 9345 ft. land, Lakeview Rd.		2050	37.72
6321 ft. land, back, Lakeview Rd.		1400	25.76
House $4500, 12,600 ft. land $1450, 19 Hillside Ave.....		6000	110.40
Coit, Mary L., Mrs., 15 Hillside Ave.			
House $5500, 33,630 ft. land $4025, 13,000 ft. land, back, $650, 15 Hillside Ave.		10175	187.22
Cole, Fred B., 196 M. V. Parkway.....	3000		
House $6500, 9000 ft. land $1975		8475	211.14
Cole, Nellie M., Mrs., 15 Mystic Ave.			
House $2800, 7463 ft. land $1200, 15 and 17 Mystic Ave.		4000	73.60
Cole, S. Emma, Mrs., 12 Mason St.			
House $2500, 17,260 ft. land $2250		4750	87.40
Cole, William H., 45 Calumet Rd.	7000		
House $10,000, garage $800, lot 32, pt. 33, 21,150 ft. land $3375.....		15175	408.02
Collamore, George W., 12 Wildwood St. ..	2000		36.80
Collamore, Elizabeth J., Mrs., 12 Wildwood St.			
House $5000, 14,126 ft. land $2550		7550	138.92
Collier, Abram T., 13 Sheffield Rd.	27000		
House $9000, lot 27, pt. lots 26, 28, 13,356 ft. land $4000, 9600 ft. land, back, $950....		13950	753.48

Name, Location and Description	Personal	Real	Total Tax
Collier, Abram T., Forest F. and Victor W., Trustees, 13 Sheffield Rd.	5700		104.88
Collier, Arthur G., 266 Highland Ave.	500		9.20
Collins, Thomas J., Heirs, 6 Fitzgerald Ave. House $1300, lots 6, 7, 7575 ft. land $225		1525	28.06
Colucci, Antonio, 18 Chester St.	200		3.68
Colucci, Emanorele, 18 Chester St. Barn $600, 26,050 ft. land $1825		2425	44.62
Comfort, Edward W., 87 Highland Ave.	1000		18.40
Comfort, Mary S., Mrs., 87 Highland Ave. House $1000, 1 acre land $1000, 465 Washington St., house, 87 Highland Ave., $7500, 5⅓ acres land $3000, back, Washington St. and Highland Ave.		12500	230.00
Comins, Danforth W., 3 Wildwood St.	2000		
House $3000, 14,330 ft. land $3150		6150	149.96
Comins, Danforth W., Conservator for Susie A. Brown, 3 Wildwood St.	6000		110.40
Congregational Society, First House $5000, 18,500 ft. land $4250, 2500 ft. land, back, $100, 460 Main St.		9350	172.04
Conlon, Richard, 24 Richardson St. House $1200, lot 6, 8258 ft. land $650, 16 and 18 Richardson St.		1850	34.04
House $500, lot 5, 8337 ft. land $550, 24 Richardson St.		1050	19.32
Connell, Minnie H., Mrs., 9 Mystic Ave.	1000		
House $6000, garage $200, lot 15, 5384 ft. land $925, 9 Mystic Ave.		7125	149.50
Shop $5000, shed $200, 35,748 ft. land $1775, Canal St.	1000	6975	146.74
Barn $100, 44,034 ft. land $2200, Canal St		2300	42.32
Connolly, Bartholomew, 63 Harvard St. House $1700, lots 57, 61, 5600 ft. land $325, lot 53, pt. 49, 4200 ft. land $200		2225	40.94
Connolly, Mary, Mrs., 19 Clark St. House $700, 3000 ft. land $175, 1310 ft. land, back, $25		900	16.56
Conway, Elizabeth, Miss, 35 Water St. House $3500, lot 49, 12,000 ft. land $725, 35 Water St.		4225	77.74
Lot 35, 12,000 ft. land $725, lot 36, 12,120 ft. land $600, lot 46, 12,000 ft. land $600, Water St.		1925	35.42
Lot 68, 7776 ft. land, Chisholm Rd.		300	5.52
Corbe, Frank, and Mary S., 50 Irving St. House $1300, lot 88, pt. 92, 4200 ft. land $250		1550	28.52
Corcoran, Celia F., Mrs., 183 Washington St. House $3000, 6909 ft. land $900.		3900	71.76
Corey, Charles E., 226 Parkway	8000		147.20
Corey, Henrietta, Mrs., 226 Parkway House, 226 Parkway, $6000, garage $200, house, 230 Parkway, $3700, 18,885 ft. land $3775, Parkway		13675	251.62
Corey, Rosa C., Mrs., 232 Parkway			

Name, Location and Description	Personal	Real	Total Tax
House $2000, 8146 ft. land $1550		3550	65.32
Corliss, William H., 15 Fells Rd.	1000		
Lot 239, 9185 ft. land, Fells Rd.....		175	21.62
Corliss, Beth E., Mrs., 15 Fells Rd.			
House $4000, lot 238, 11,250 ft. land $550		4550	83.72
Corse, Frances, Mrs., 83 Walnut St.	10000		
House $3000, barn $100, 24,691 ft. land $5925, 75 Washington St.		9025	350.06
Corthell, Arthur B., 42 Wedgemere Ave. ..	2000		36.80
Corthell, Lena F., Mrs., 42 Wedgemere Ave.	600		
House $8000, garage $350, lot 133, 12,000 ft. land $1800		10150	197.80
Cosgrove, Olive M., Mrs., 9 Lewis Rd. ...	1000		18.40
Cosgrove, Mary A., Mrs., 12 Spruce St.			
House $1600, barn $200, barn $100, 10,074 ft. land $400, 12 Spruce St.		2300	42.32
House $800, lot 16, 10,389 ft. land $525, 59–61 Holland St.		1325	24.38
Cosgrove, Robert E., 12 Spruce St.			
Lot 265, 5123 ft. land, Brookside Ave. ..		200	3.68
Cottle, Edmund C., 75 Chuch St.	600		11.04
Courtney, Annie T., Mrs., 8 Spruce St.			
House $350, 10,100 ft. land $500		850	15.64
Cowdery, Hattie E., Mrs., 6 Mystic Ave.			
House $2800, garage $300, 6899 ft. land $975		4075	74.98
Cowdery, Ralph H., 6 Mystic Ave.	400		7.36
Cox, Harry, 21 Washington St.	8000		147.20
Cox, Herbert L., High St.	2000		
House $2500, house $700, barn $900, garage $1000, 2 green-houses $1000, 1 squash house $800, 14¾ acres land $2200, High St., lot 12, 11⅓ acres land $200, Ridge St.		9300	207.92
½ acre land $200, 13 acres mowing $1600, High St.		1800	33.12
Craughwell, Annie, Mrs., 38 Swanton St.			
House $600, 10,000 ft. land $700		1300	23.92
Craughwell, Patrick H., 33 Swanton St.			
23,400 ft. land, Swanton St.		925	17.02
Crawford, Margaret A., Mrs., 13 Myrtle St.			
House $2000, 8641 ft. land $1700, 13 and 15 Myrtle St.		3700	68.08
Crawford, Frank E., 7 Wildwood St.	1000		18.40
Crawford, Winifred L., Mrs., 7 Wildwood St.			
House $3000, 10,627 ft. lard $2350		5350	98.44
Creamer, John W., 210 Forest St.	200		
House $800, barn $100, 2 shops $50, 20,000 ft. land $600, 210 Forest St.		1550	32.20
Creamer, Margaret E., Mrs., 210 Forest St.			
House $800, 4440 ft. land $300, 17 Cross St.		1100	20.24
Crocker, Stephen T., 6 Mt. Pleasant St.....	1000		18.40
Cronin, Agnes B., Mrs., 38 Brookside Ave.			
House $2000, lots 33, 258, 10,748 ft. land $550, lots 256, 257, 9606 ft. land $375...		2925	53.82

Name, Location and Description	Personal	Real	Total Tax
Crosby, Elva F., Mrs., 8 Webster St.			
House $2000, barn $200, lot 20, 15,000 ft. land $1950,7500 ft.land $975,8 Webster St.		5125	94.30
48,000 ft. land, Highland Ave.		2400	44.16
Crouch, Leon E., 82 Church St.	500		9.20
Crowell, Adelaide G., Mrs., 28 Crescent Rd.			
House $6000, lot 15, 7043 ft. land $975..		6975	128.34
Crowell, Rufus, 28 Everett Ave.....	300		5.52
Crowell, Elizabeth G., Mrs., 28 Everett Ave.			
House $9000, garage $100, lot 13, 15,000 ft. land $4500, small pt. lot 12, 8205 ft. land, back, $825.....		14425	265.42
Crowley, Bernard F., 19 Cedar St.			
House $600, 11,063 ft. land $550		1150	21.16
Crowley, Elizabeth T.			
House $1000, 4365 ft. land $250, 14 and 16 Clark St.		1250	23.00
Cullen, James, 13 Clark St.			
House $600, 3000 ft. land $175, 2190 ft. land, back, $25.....		800	14.72
Cullen, James, 66 Salem St.			
House $600, 6480 ft. land $200		800	14.72
Cullen, John, 37 Middlesex St.	25		
House $1000, 8551 ft. land $325		1325	25.30
Cullen, John M., 54 Richardson St.			
House $1700, pt. lot 10, 8479 ft. land $425, 54 and 56 Richardson St.		2125	39.10
Cullen, Mary, Mrs., 10 Hill St.	100		
House $600, barn $100, 9400 ft. land $375, 10 Hill St.		1075	21.62
Lot 1, 7420 ft. land $300, lot 3, 7420 ft. land, back, $150, lot 4, 4200 ft. land, back, $75, 22,400 ft. land, back, $450, Hill St..		975	17.94
Cumings, Harold H., 6 Elmwood Ave.	350		6.44
Cuminings, Cecil H., 8 Ravenscroft Rd....	4000		
House $9500, lots 27, 28, 21,335 ft. land $4700		14200	334.88
Cummings, Frank A., 7 Warren St.	1500		27.00
Cummings, Katherine S., Mrs., 7 Warren St.			
House $3700, barn $500, 15,570 ft. land $2500		6700	123.28
Cummings, Horace E., 8 Central St.	10000		184.00
Cummings, Ella S., Mrs., 8 Central St.			
House $8500, garage $1000, 14,982 ft. land $3450		12950	238.28
Cummings, James F., 15 Grove Pl.			
House $900, 11,500 ft. land $450		1350	24.84
Cummings, Lenore P., Mrs., 69 Church St.			
House $4500, garage $200, 21,000 ft. land $5225		9925	182.62
Cummings, William L., 22 Hancock St.	500		
House $3500, barn $300, lot 47, 10,000 ft. land $1200		5000	101.20
Currier, Charles F. A., 1 Webster St.	1000		
House $3000, 7521 ft. land $975		3975	91.54

Name, Location and Description	Personal	Real	Total Tax
Cushman, Norman L., 7 Ridgefield Rd.	3000		55.20
Cushman, Madeline P., Mrs., 7 Ridgefield Rd. House $7000, garage $200, lot 19, 9500 ft. land $1625		8825	162.38
Cusick, Edward J., 88 Swanton St. Lots 639, 640, 641, 7913 ft. land, Chapin Ct.		400	7.36
Cutter, Irving T., 310 Main St.	1000		
House $3000, barn $100, 20,000 ft. land $3200		6300	134.32
Cutter, Sarah F., Mrs., 15 Rangeley	400		7.36
Cutting, Frank A., Oak Knoll	22100		
House $12,000, barn $2500, 64,835 ft. land $8425, lots 14, 15, 36,006 ft. land, back, $350, lots 16, 17, 21,860 ft. land $650, south pt. lots 7, 8, 9, 10, 24,022 ft. land $725		24650	860.20
Cutting, Alexis, Heirs, 15 Mystic Ave. House 627 and 629 Main St., $3500, house 635 Main St., $3500, house, 639 and 641 Main St., $4000, 10,830 ft. land $5425, Main St.		16425	302.22
House $2200, 7000 ft. land $1125, 44 and 46 Cutting St.		3325	61.18
House $1500, 4946 ft. land $800, 48 Cutting St.		2300	42.32
House $1500, 5045 ft. land $800, 50 Cutting St.		2300	42.32
House $4000, 7549 ft. land $1200, 51 and 53 Cutting St.		5200	95.68
House $2000, 5574 ft. land $900, 52 Cutting St.		2900	53.36
5126 ft. land $825, 4964 ft. land $800, Cutting St.		1625	29.90
House $2200, 6341 ft. land $1025, 19 and 21 Mystic Ave.		3225	59.34
House $2200, 6453 ft. land $1025, 23 and 25 Mystic Ave.		3225	59.34
House $2200, 7500 ft. land $1200, 27 and 29 Mystic Ave.		3400	62.56
House $5500, 7875 ft. land $1250, 89 and 91 M. V. Parkway		6750	124.20
5235 ft. land $850, 6595 ft. land $1050, M. V. Parkway		1900	34.96
Daily, John, Heirs, 9 Baldwin St. Lot 4, 7880 ft. land, Baldwin St.		300	5.52
Daily, Elizabeth A., Mrs., 9 Baldwin St. House $800, lot 3, 7500 ft. land $300		1100	20.24
Dalrymple, Josephine, Mrs., 111 Cambridge St.	500		9.20
Daly, Daniel J., 20 River St	500		
Factory $2000, 3½ acres land $2600, Cross St.		4600	93.84

Name, Location and Description	Personal	Real	Total Tax
House $1500, barn $300, 20,000 ft. land $600, 26,000 ft.land,back,$400,20 River St.		2800	51.52
Danehy, Annie K., Mrs., 11 Harvard St. House $1000, lot 153, 2800 ft. land $200.		1200	22.08
Danehy, Kate J., Mrs., 12 Harvard St. House $1200, lot 154, 2905 ft. land $200.		1400	25.76
Danielson, Eric L., Pine Grove Pk. House $2000, lots 53, 54, 6240 ft. land $200, Pine Grove Pk		2200	40.48
Danielson, Gustaf A., 60 Cross St. House $800, lots 654, 655, 5000 ft. land $250, 60 Cross St.		1050	19.32
18,000 ft. land, Baldwin St.		550	10.12
Davidson, George T., 19 Park Ave.	1000		
House $4000, 9727 ft. land $1450, 207 and 209 Highland Ave.		5450	118.68
Davidson, Allie E., Mrs., 19 Park Ave. House $4500, 11,734 ft. land $1175, 19 Park Ave.		5675	104.42
House $4000, barn $500, 8100 ft. land $800, 4777 ft. land, back, $200, 22 Park Rd.		5500	101.20
Davidson, Julia A.,Mrs., 127 Washington St. House, 127 Washington St., $1500, house, 129 and 131 Washington St., $2500, 7482 ft. land $1425, Washington St.		5425	99.82
Davies, William T., 18 Highland View Ave. House $2500, henery $50, lots 39, 40, 41, 9600 ft. land $300		2850	52.44
Davies, Mary M., Mrs., 18 Highland View Ave. Lot 52, 3200 ft. land, Highland View Ave.		100	1.84
Davis, Anna B., Mrs., 62 Highland Ave. House $2800, garage $150, 4770 ft. land $950, 19 Myrtle St.....		3900	71.76
Davis, Charles H., 7 Hemingway St. Pt. lot 23, 11,748 ft. land, Hemingway St		475	8.74
Davis, Agnes, Mrs., 7 Hemingway St. House $2000, 3778 ft. land $200		2200	40.48
Davis, Eliza C., Mrs., 7 Cabot St. House $4500, lot 167, 7800 ft. land $1400		5900	108.56
Davis, Ernest L., 34 Everett Ave.	7000		128.80
Davis, Martha L., Mrs., 34 Everett Ave. House $14,000, lot 16, 14,751 ft. land $4425		18425	339.02
Davis, George E., 80 Walnut St.....	400		7.36
Davis, Fannie M., Mrs., 80 Walnut St. House $2500, 4000 ft. land $725		3225	59.34
Davis, Harlow M., 148 Cambridge St.	600		11.04
Davis, Nelson C., 61 Parkway	1000		18.40
Davis, Marie Louise, Mrs., 61 Parkway House $6700, lot 13, 10,630 ft. land $1700		8400	154.56
Davis, Nestor W., 9 Lagrange St. House $3500, 8770 ft. land $2025		5525	101.66
Davis, Robert B., 14 Glen Rd.	1000		

Name, Location and Description	Personal	Real	Total Tax
House $3000, barn $250, henery $50, lots 1, 2, 16,654 ft. land $2000		5300	115.92
Davis, Effie W., Mrs., 14 Glen Rd.	1200		22.08
Davy, Harry G., 23 Everett Ave.	5000		
House $8000, garage $200, 16,237 ft. land $5675		13875	347.30
Dean, Arthur W., 34 Oxford St.	3000		
House $6500, lot 92, 11,222 ft. land $1800		8300	207.92
DeAngelis, Marco and Margherite, 10 East St.			
House $1200, lot 6, 5000 ft. land $300		1500	27.60
Dearborn, George W., 6 Herrick St.	7000		
House $7000, garage $500, lots 8, 9, 12,440 ft. land $2500		10000	312.80
Dearborn, Ellen M., Mrs., 6 Herrick St.	1500		27.60
DeCelle, Azilda M., Mrs., 723 Main St.			
House $2500, store $300, shed $25, 8640 ft. land $1125, 723 Main St.		3950	72.68
House $450, 2227 ft. land $225, 8 Blind Bridge St.		675	12.42
DeCourcy, David H., 14 Westley St.			
House $3000, 5500 ft. land $550, 14 and 16 Westley St.		3550	65.32
DeCourcy, Margaret T., Miss, 14 Westley St.			
House $1200, 10,000 ft. land $1000, 18 and 20 Westley St.		2200	40.48
Delorev, Simon, 81 Canal St.	150		
House $400, 43,560 ft. land $875		1275	26.22
De Luca, Cosimo and Lucy, 15 Spruce St.			
House $300, 7120 ft. land $275		575	10.58
DeMinico, Angelo and Marianina, 12 Florence St.			
Lot 5, pt. 6, 8500 ft. land, Florence St.		425	7.82
Deneen, Daniel, 41 Irving St.			
Lot 142, pt. 138, 5603 ft. land, Harvard St.		350	6.44
Deneen, Margaret, Mrs., 41 Irving St.			
House $2700, shed $100, lot 103, pt. 99, 4300 ft. land $250, lot 107, 3408 ft. land $200, 41 and 43 Irving St.		3250	59.80
House $1000, lot 37, pt. 33, 4200 ft. land $225, 75 Harvard St.		1225	22.54
House $800, 9077 ft. land $550, 47 Chester St.		1350	24.84
Denison, William K., 42 Fletcher St.	1000		
House $4500, lots 2 and B, 9715 ft. land $1950		6450	137.08
Dennett, Daniel C., 7 Washington St.	15000		
11,002 ft. land, Mt. Pleasant St.		2425	320.62
Dennett, Elizabeth G., Mrs., 7 Washington St.			
House $6500, garage $600, 11,750 ft. land $2700		9800	180.32
Derby, Richard B., 184 Parkway	1000		18.40
Derby, Margaret C., Mrs., 184 Parkway			

Name, Location and Description	Personal	Real	Total Tax
House $5500, 5580 ft. land $1225		6725	123.74
de Rochemont, Louis L. G., 21 Foxcroft Rd.	2000		36.80
de Rochemont, Sarah W., Mrs., 21 Foxcroft Rd.			
House $7500, lot 141, 17,856 ft. land $2850		10350	190.44
DeRosa, Antonio F., High St.....	150		
12,000 ft. land, High St.....		100	4.60
Dewart, Murray W., 25 Crescent Rd.....	500		9.20
DeWolf, John O., 5 Edgehill Rd.	1500		27.60
DeWolf, Anna S., Mrs., 5 Edgehill Rd.			
House $7000, lot 3, 8000 ft. land $1200 ..		8200	150.88
Dillaway, Barbara R. Mrs., 25 Oxford St.	4000		
36,727 ft. land, Swan Ave.		1275	97.06
Dinneen, Maurice, 320 Washington St. ...	150		2.76
Dixon, George F., Locke St.			
House $1000, pt. lot 273, 5000 ft. land, $50, Locke St.		1050	19.32
House, unfinished, $1500, pt. lot 273, 5427 ft. land $50, Locke St.		1550	28.52
Dobbins, Thomas, 930 Main St.			
House $3500, 11,555 ft. land $800		4300	79.12
Dodge, Charles A., 15 Stevens St.	1500		27.60
Dodge, Nellie M., Mrs., 15 Stevens St.			
House $3000, 13,800 ft. land $1925		4925	90.62
Dodson, Harriet M., Mrs., 387 Main St.			
House $13,000, 9956 ft. land $2000		15000	276.00
Dodson, Mack, 10 Thompson St.	200		3.68
Doherty, Mary, Mrs., Cross St.			
House $1300, 8450 ft. land $500		1800	33.12
Doherty, Michael, 87 Wendell St.			
House $2000, lots 97, 98, 5000 ft. land $300.		2300	42.32
Doherty, Neil, 824 Main St.			
House, 812 and 814 Main St., $1500, house, 824 Main St., $2000, store $200, 11,072 ft. land $1100, Main St.....		4800	88.32
Dolan, Annie M., Mrs., 18 Clark St.			
House $1000, 4337 ft. land $250, 18 and 20 Clark St.		1250	23.00
Dolan, Bridget, 22 Border St.			
House $800, 2450 ft. land $150		950	17.48
Dolben, Joseph A., 15 Lakeview Rd.	1500		27.60
Donaghey, Etta T., Mrs., 271 Washington St.			
House $3000, 4987 ft. land $600		3600	66.24
Donaghey, John F. and Thomas W., 15 Water St.			
House $2000, barn $200, lot 51, pt. 52, 12,660 ft. land $875.....		3075	56.58
Donaghey, Rebecca, Mrs.,14 GlenwoodAve.			
House $900, lots 9, 10, 4832 ft. land $200		1100	20.24
Donahue, Annie, Mrs., 62 Nelson St.			
House $2000, 4496 ft. land $400		2400	44.16
Donahue, Annie T., 62 Nelson St.....	500		9.20
Donahue, Joseph M., 4 Maxwell Rd.	4500		82.80

Name, Location and Description	Personal	Real	Total Tax
Donahue, Mary F., Mrs., 4 Maxwell Rd. House $3000, lot 4, 5559 ft. land $775 ...		3775	69.46
Donahue, Mary A., Heirs, 18 Highland Ave. House $200, 1⅔ acres land $600		800	14.72
Donlan, Michael, 66 Middlesex St	50		.92
Donovan, Michael, 58 Nelson St. House $1200, house $900, 8943 ft. land $800, 54 and 58 Nelson St.		2900	53.36
Dooley, John A., 32 Pickering St. House $1700, 18,000 ft. land $725		2425	44.62
Dotten, Lavona, Mrs., 10 Reservoir St. House $1800, pt. lot 5, 6300 ft. land $300		2100	38.64
Dotten, Walter H., 12 Alben St.	1000		
House $1700, barn $100, lot 12, 13,720 ft. land $700, lot 1, 13,720 ft. land $600, 12 Alben St.		3100	75.44
62,000 ft. ledge, back, Alben St.		600	11.04
Dotten, William T., 14 Reservoir St. House $2000, lot 6, 9830 ft. land $500, 12 Reservoir St.		2500	46.00
Dover, Robert W., 31 Lincoln St.	500		9.20
Dover, Sarah E., Mrs., 31 Lincoln St. House $3000, lot E, 5229 ft. land $375, lot D, 6100 ft. land $300		3675	67.62
Dow, Grace I., Mrs., 10 Salisbury St.	1000		18.40
Dowd, Mary J., Mrs., 910 Main St. House $2500, 16,139 ft. land $1125		3625	66.70
Downer, Arthur T., 26 Stevens St. House $1200, 5011 ft. land $500, 24 Stevens St.		1700	31.28
Downer, Helen M., Mrs., 26 Stevens St. House $6000, lot 1, 8189 ft. land $975, 26 Stevens St.		6975	128.34
Downer, Cutler B., 38 Everett Ave.	3000		55.20
Downer, Elise M., Mrs., 38 Everett Ave. .	3000		
House $12,000, lot 5, 8675 ft. land $2600, lot 6, 6182 ft. land, back, $625		15225	335.34
Downs, Jere A., Arlington St.	40000		
Lot 14, 177,450 ft. land, Myopia Hill.....		4425	817.42
Downs, Elizabeth S., Miss, Arlington St. House $37,000, garage $6000, lot 12, 13, 6⅝ acres land $8850		51850	954.04
Drake, Leslie A., 230 Cambridge St.	200		
House $1500, barn $100, 12,600 ft. land, $1000, 148 Cambridge St.		2600	51.52
Drake, Lettie A., Mrs., 230 Cambridge St. House $2000, barn $300, 4 acres land $600, 3 acres woodland $300, 3 acres unimproved land $100, 230 Cambridge St. ...		3300	60.72
Drohan, Johanna, Mrs., 85 Nelson St. House $1100, 5000 ft. land $450		1550	28.52
Dumper, Thomas H., 14 Fenwick Rd.	1500		27.60
Dunbar, Frank W., 14 Parkway	1500		27.60
Dunbar, Annie F., Mrs., 14 Parkway House $7500, garage $200, lot 34a, pt. 33,			

Name, Location and Description	Personal	Real	Total Tax
7045 ft. land $1750		9550	175.72
Duncan, Edward, 5 Pine Grove Pk. Lots 57, 58, 5600 ft. land, Pine Grove Pk.		150	2.76
Duncan, Fannie J., Mrs., 5 Pine Grove Pk. House $1500, henery $50, lot 56, 3040 ft. land $100, Pine Grove Pk.		1650	30.36
Dunham, Abbie M., Miss, 110 Church St. House, 1 Myrtle St., $3800, house, 3 Myrtle St., $5000, house, 5 Myrtle St., $1800, 17,260 ft. land $3800, Myrtle St.		14400	264.96
Dunning, Edward L., 469 Main St. House $5000, 4006 ft. land $1000		6000	110.40
Dupee, George A., and Charles S. Adams, 540 Main St.	700		12.88
Dupee, Theresa J., Mrs., 113 Mt. Vernon St. House $2400, 4508 ft. land $1000		3400	62.56
Duran, Patrick T., 2 Clark St. Lot 93, 3163 ft. land, Sheridan Circle		125	2.30
Duran, Sarah E., Mrs., 2 Clark St. House $900, shed $25, 5630 ft. land $175, 3659 ft. land, back, $25		1125	20.70
Dutch, Charles F., 4 Brooks St.	2000		
House $2500, 9660 ft. land $1450		3950	109.48
Dwinell, James F., 305 Highland Ave.	1000		18.40
Dwinell, James H., 354 Main St.	7500		
House $7500, garage $1200, 20,000 ft. land $4000, 16,780 ft. land $1000		13700	390.08
Dyer, Harry P., 8 Sanborn St.	2000		36.80
Dyer, Mabel C., Mrs., 8 Sanborn St. House $3000, garage $100, 8420 ft. land $1275		4375	80.50
Dyer, Olive N., Mrs., 11 Grove St. House $2000, barn $300, 15,000 ft. land $2400, 11,900 ft. land, back, $475		5175	95.22
Eason, Wallace H., 668 Main St.	200		3.68
Eastern Felt Co., Canal St.	15000		
Mill $3500, store-house $4000, dry-house $300, boiler-house $400, 59,181 ft. land $1725, Canal St.		9925	458.62
Eastman, Joseph B., 134 Mt. Vernon St.	2000		36.80
Eastman, William E., 21 Ridgefield Rd	30000		552.00
Eastman, Sarah N., Mrs., 21 Ridgefield Rd. House $13,000, lot 13, pt. 12, 12,000 ft. land $2150		15150	278.76
Eastwick, Charles H., 13 Norwood St.	1000		
House $5500, shed $75, 10,000 ft. land $2200, 10,000 ft. land, back, $1000		8775	179.86
Eaton, George H., 32 Foxcroft Rd.	1500		27.60
Eaton, Annie E., Mrs., 32 Foxcroft Rd. House $7500, garage $500, lot 79, 15,062 ft. land $1800, lot 78, 15,062 ft. land $1050		10850	199.64
Eaton, Lucy E., Mrs., 49 Wedgemere Ave. House $8500, pt. lots 185, 186, 12,000 ft. land $1800		10300	189.52

Name, Location and Description	Personal	Real	Total Tax
Eaton, William D., 3 Foxcroft Rd.	4000		
House $8000, garage $600, lot 144, 14,180 ft. land $2275		10875	273.70
Eaton, Edith S., Mrs., 3 Foxcroft Rd.	1000		18.40
Edgett, George F., 9 Lawrence St. House $4500, 9485 ft. land $1150		5650	103.96
Edlefson, William F., 5 Pine St.	1000		18.40
Edwards, Alfred J., rear 164 Cambridge St. House $500, house $500, barn $100, barn $50, 43,560 ft. land $350, 18½ acres woodland and tillage $1850.....		3350	61.64
Edwards, Benjamin, 15 Thompson St.	200		3.68
Elder, Samuel J., Fernway	30000		
House $17,000, barn $2000, lots 11, 16, pt. 10, 259,607 ft. land $9100		28100	1069.04
Eldredge, Carrie L., Mrs., 7 Webster St. House $6000, 12,368 ft. land $1600		7600	139.84
Elizabeth Manufacturing Co., 9 Mt. Vernon St.	1000		18.40
Elliot, Clara B., Mrs., 24 Grove St. House $3800, 7500 ft. land $1125, 18,057 ft. land, back, $550		5475	100.74
Elliott, Eugenia E., Miss, 197 Parkway House $2800, garage $100, 20,225 ft. land $3250, 12 Chestnut St.		6150	113.16
Elliott, Frank H., 11 Herrick St.	2500		
House $4000, 17,450 ft. land $3150		7150	177.56
Elliott, Jennie D., Mrs., 11 Herrick St.....	1500		27.60
Elliott, George W., 17 Linden St.....	50		
House $1200, barn $100, 23,336 ft. land $975, 13 Middlesex St.		2275	42.78
Elliott, Charlotte C., and Sophie, 17 Linden St. House $1400, house $800, 13,000 ft. land $900, 13 and 15 Linden St.		3100	57.04
Elliott, Lizzie A., Mrs., 16 Stevens St. House $3000, 5535 ft. land $675		3675	67.62
Emerson, Ella M., Miss, 29 Rangeley House $6500, lot 3, 9206 ft. land $2125, lot 4, 4042 ft. land, back, $975		9600	176.64
Emerson, Henry A., 29 Rangeley 21½ acres pasture, High St.		4300	79.12
Emerson, Sarah H., Heirs, 52 Cross St. House $1200, lots 765, 766, 767, 768, 12,981 ft. land $650.....		1850	34.04
Enman, Frank H., 242 Highland Ave.	500		9.20
Enman, John M. L., 242 Highland Ave. ..	300		
House $4500, barn $500, 19,600 ft. land $3350, 242 Highland Ave.		8350	159.16
House $2000, barn $400, 14,036 ft. land $1675, 5 and 7 Elm St.		4075	74.98
House $4500, lot 10, 13,575 ft. land $1625, 9 Harrison St.		6125	112.70
House $5500, lot 11, 14,488 ft. land $1725, 11 Harrison St.		7225	132.94
Lot 9, 11,658 ft. land, Harrison St.		1400	25.76

Name, Location and Description	Personal	Real	Total Tax
Enman, John M. L. and Thomas Quigley, 242 Highland Ave.			
5 acres land, back, Highland Ave.		2500	46.00
Epsom, Edward J., 15 Elmwood Ave.	200		3.68
Erickson, Andrew, 53 Loring Ave.			
House $1600, garage $150, lots 260, 261, 262, 263, 10,000 ft. land $600, 53 Loring Ave.		2350	43.24
House $4000, lots 280, 281, 5000 ft. land $300, Loring Ave.		4300	79.12
Lots 71, 72, 73, 74, 10,000 ft. land, Loring Ave.		500	9.20
Errico, Fioraventi, 79 Harvard St.			
House $1600, lots 29, 33, 4200 ft. land $250, 77 and 79 Harvard St.		1850	34.04
Erskine, Hugh J., 4 Linden St.	2000		36.80
Erskine, Hugh J., and William D., 4 Linden St.			
House $2000, barn and shed $300, 14,741 ft. land $1475, 4 Linden and 11 Lake St.		3775	69.46
Eustis, George H., 14 Stevens St.			
House $2000, 12,965 ft. land $1825.....		3825	70.38
Evans, Frederick A., 29 Vine St.	500		9.20
Everett, Edward S., 71 Cross St.			
Lot 48, 3200 ft. land, $100, lot 62, 2892 ft. land $75, lot 64, 2878 ft. land $75, lots 68, 69, 70, 12,697 ft. land $375, Pine Grove Pk.		625	11.50
Lots 1, 2, 9927 ft. land $300, lots 46, 47, 8000 ft. land $250, lots 72, 73, 74, 11,400 ft. land $350, Cross St.		900	16.56
Lot 5, 4000 ft. land, Middlesex Fells Ave.		125	2.30
Lot 38, 3040 ft. land, Highland View Ave.		100	1.84
Everett, Jennie G., Mrs., 71 Cross St.			
House $1600, barn $100, henery $100, lots 23, 24, 8000 ft. land $325, 71 Cross St.		2125	39.10
Lots, 15, 16, 17, 18, 14,500 ft. land, Middlesex Fells Ave.....		425	7.82
Lot 25, 4000 ft. land, Highland View Ave.		125	2.30
Lot 84, 2878 ft. land, Verplast Ave.....		75	1.38
Everson, Christian, 20 Sheridan Circle			
House $2000, lots 70, 71, pt. 69, 13,120 ft. land $525		2525	46.46
Ewer, Emeline H., Mrs., 111 Cambridge St.	7000		
House $7500, lot 2, 10,742 ft. land $1725..		9225	298.54
Facey, Edward A., 155 Highland Ave....	1000		
House $3000, 5000 ft. land $550		3550	83.72
Fairfield, Herbert G., 31 Rangeley	3000		55.20
Fallon, Mary, Heirs, 11 Forest Circle			
House $400, barn $100, 57,710 ft. land $1150		1650	30.36
Fallon, Thomas, F., 14 Highland Ave. ..			
House $3000, 8411 ft. land $250.....		3250	59.80
Fallon, Thomas J., 11 Forest Cir.	150		
House $1300, barn $100, 9 acres land			

Name, Location and Description	Personal	Real	Total Tax
$900, 191 Forest St., 3½ acres land $350, Highland Ave.		2650	51.52
Farmer, Everett W., 26 Glen Rd.	500		9.20
Farmer, Florence W., Mrs., 26 Glen Rd. House $5000, garage $300, lots 5, 6, 16,677 ft. land $2000		7300	134.32
Farnsworth, James D., 37 Wildwood St.	4000		
House $8000, barn $700, 12,000 ft. land $1925, 9775 ft. land, back, $400		11025	276.46
Farnsworth, Mary A., Mrs., 24 Symmes Rd. House $5800, lot 17, 5935 ft. land $950		6750	124.20
Farnsworth, Vincent, 8 Wedgemere Ave.	5000		92.00
Farnsworth, Vincent and Frank P. Frazier, Trustees under will of Frank Barr, 8 Wedgemere Ave.	14000		257.60
Farnsworth, Alice R., Mrs., 8 Wedgemere Ave. House $8000, garage $400, lot 7, 16,617 ft. land $3650		12050	221.72
Farrow, Joshua, Heirs, 805 Main St. House, 805 Main St., $900, house, 807 Main St., $300, house, 809 and 811 Main St., $800, house, 815 and 817 Main St., $600, house, 827 Main St., $400, house and store, 829 Main St., $600, barn $50, 19,300 ft. land $1925, Main St.		5575	102.58
House, 848 and 850 Main St., $1400, house 854 and 856 Main St., $1200, house, 6 and 8 Richardson St., $800, lot 17, 13,130 ft. land $1325, corner Main and Richardson Sts.		4725	86.94
House, 61 and 63 Richardson St., $600, house, 65 Water St., $600, lot 23, 12,000 ft. land $600, Richardson St.		1800	33.12
House $600, house $600, house $600, lot 38, 12,000 ft. land $600, 58, 62, 66 Water St.		2400	44.16
Fay, Elizabeth, Mrs., 36 Chester St. House $500, pt. lots 10, 11, 9523 ft. land $575		1075	19.78
Fay, Robert E., 36 Park Ave.	600		11.04
Fay, Marion R., Mrs., 36 Park Ave. House $3800, 7500 ft. land $900		4700	86.48
Feinberg, Charles, 44 Middlesex St.	100		1.84
Felber, Theresa S., Mrs., 1 Bacon St. House $6500, lots 5, 6, 18,837 ft. land $3225		9725	178.94
Fenno, Charles P., 18 Cabot St.	2000		36.80
Fenno, Mary L., Mrs., 18 Cabot St.	20000		
House $5000, garage $500, lot 72, pt. 63, 8586 ft. land $1550		7050	497.72
Ferguson, George R., 232 Highland Ave. House $4800, lot 11, 11,600 ft. land $1975		6775	124.66
Fernald, George A., 82 Bacon St.	6000		
House $12,000, barn $4500, 30,716 ft.			

Name, Location and Description	Personal	Real	Total Tax
land $9225		25725	583.74
Fernald, George A. and Samuel W. McCall 14 acres land, Myopia Hill		9800	180.32
Fernald, Robert W., 82 Bacon St. Block $17,000, 6652 ft. land $11,650, Main and Mt. Vernon Sts.		28650	527.16
Fernald, Barbara, Miss, 82 Bacon St.	1000		18.40
Fernald, Jessie A., Mrs., 82 Bacon St. Lot 15, 168,425 ft. land, Myopia Hill		4000	73.60
Fernald, Lloyd D., 82 Bacon St.	500		9.20
Ficociello, John and Raffal, 99 Swanton St. House $250, house $600, shop $50, 10,000 ft. land $700, 99 and 101 Swanton St.		1600	29.44
Ficociello, Pasquale, 71 Swanton St.	1000		
House and store $3800, shop $100, 8250 ft. land $650, 69 and 71 Swanton St.		4550	102.12
Ficociello, Raphaella, 95 Swanton St. House $500, barn $100, 12,000 ft. land $850		1450	26.68
Field, Charles L., 5 Wilson St.	500		9.20
Figlioli, Gicoma, Mario and Vito, 15 Harvard St. House $1300, lots 145, 149, 5600 ft. land $400, 15 and 17 Harvard St.		1700	31.28
Finnimore, Mary, Mrs., Verplast Ave. House $1700, lots 85, 86, 5906 ft. land $225		1925	35.42
Fiore, Lucia, 70 Swanton St. House and store $2500, shop $700, 10,250 ft. land $825, 70 and 72 Swanton St.		4025	74.06
First Church of Christ Scientist in Winchester 18,109 ft. land, Washington St. and M. V. Parkway		4525	83.26
Fish, Charles E., 2 Curtis St.	2000		36.80
Fish, Janet G., Mrs., 2 Curtis St. House $6500, 12,495 ft. land $2250		8750	161.00
Fish, Fred O., 9 Lakeview Rd.	2500		
House $6500, lot 20, 17,370 ft. land $3475		9975	229.54
Fitch, Alamanzo B., 11 Sheffield-West	2000		36.80
Fitch, Eliza J., Mrs., 11 Sheffield-West House $6000, lot 5, 10,186 ft. land $2750		8750	161.00
Fitch, George W., 14 Oxford St.	2000		
House $9000, lot 65, 15,000 ft. land $3300.		12300	263.12
Fitch, William B., 11 Sheffield-West	1000		18.40
FitzGerald Arthur G., 27 Ridgefield Rd.	2000		36.80
FitzGerald Evelyn M., Mrs., 27 Ridgefield Rd. House $8000, 10,000 ft. land $1800		9800	180.32
Fitzgerald, James J., 10 Oak St.	1500		
Barn $500, 11,364 ft. land $1250, 250 Washington St.		1750	59.80
House, 6 and 8 Oak St., $1800, house, 10 Oak St., $3000, house, 12 and 14 Oak St., $3500, house, 16 Oak St., $1500, shed $200, office $500, 34,497 ft. land $2425,			

Name, Location and Description	Personal	Real	Total Tax
Oak St.		12925	237.82
House $1200, 5460 ft. land $375, rear 20 Oak St.		1575	28.98
House $3000, lots, 80, 81, 84, 85, 11,200 ft. land $675, 61 Florence St.		3675	67.62
Lots 79, 83, 6465 ft. land, Irving St.		300	5.52
Lots 304, 305, 306, 307, 308, 309, 17,365 ft. land, Arthur St.		1050	19.32
3½ acres land, Florence St.		4550	83.72
Fitzgerald, John, Heirs, Hill St.			
Lots 17, 18, 6378 ft. land $200, Hill St., lots 9, 10, 12, 13, 20,513 ft. land $600, Fitzgerald Ave.		800	14.72
Fitzgerald, Margaret, Heirs, 18 Oak St.			
House $500, 12,530 ft. land $875		1375	25.30
Fitzgerald, Margaret T. and Ellen M., Misses, 256 Washington St.			
House $800, 11,456 ft. land $1250, 256 Washington St.		2050	37.72
House, 81 Nelson St., $400, house, 83 Nelson St., $1100, 10,114 ft. land $900, Nelson St.		2400	44.16
Fitzgerald, Patrick E., 165 Washington St.			
House $1800, lot 261, 4575 ft. land $225, 44 Brookside Ave.		2025	37.26
House, 1 Spruce St., $1000, house, 3 Spruce St., $100, 13,290 ft. land $675, Spruce St.		1775	32.66
House, 32 Tremont St., $1500, house, 6 West Cedar St., $1500, lot 31, 5156 ft. land $250, Tremont St. and West Cedar St.		3250	59.80
House $1150, barn $100, lot 7, pt. 11, 4112 ft. land $250, 95 Irving St.		1500	27.60
Fitzgerald, Julia J., Mrs., 165 Washington St.			
House $2500, building $1200, 16,067 ft. land $2250, 165 Washington St.		5950	109.48
House $600, 2500 ft. land $300, 16 Kendall St.		900	16.56
Fitzpatrick, John, 11 Sheridan Circle			
House $1100, lots 109, 110, 111, 11,148 ft. land $450		1550	28.52
Flanders, Wallace F., 19 Lakeview Rd.	3000		55.20
Flanders, Maude C., Mrs., 19 Lakeview Rd.			
House $9000, lot 25, 12,188 ft. land, $2925		11925	219.42
Fleming, Edward and Ellen, 38 Pond St.			
2 acres land, Pond St.		800	14.72
Flinn, John J., 6 Dix Ter.	2000		36.80
Flowers, C. Flora, 6 Holland St.	300		5.52
Flowers, Dominick, 6 Holland St.			
House, 20 Spruce St., $300, house, 22 and 24 Spruce St., $1600, 10,320 ft. land $425, Spruce St.		2325	42.78
Flowers, Dominico, 6 Holland St.			
Lot 26, 11,850 ft. land, Tremont St.		350	6.44

Name, Location and Description	Personal	Real	Total Tax
Flynn, James, Heirs, 20 Tremont St. House $1000, lots 28,29, 15,000 ft. land $750		1750	32.20
Flynn, James, 20 Oak St. House $500, 4540 ft. land $325		825	15.18
Flynn, John E., 89 Swanton St. House $2000, 9750 ft. land $675, 83 and 85 Swanton St.....		2675	49.22
Flynn, Michael J., 29 Richardson St.	500		9.20
Flynn, Annie G., Mrs., 29 Richardson St. House $1200, lot 27, 12,000 ft. land $725		1925	35.42
Flynn, Michael O., Heirs, 89 Swanton St. House, 89 Swanton St., $800, house, 93 Swanton St., $350, house, 97 Swanton St., $100, 20,580 ft. land $1450, Swanton St.		2700	49.68
Fobes, Stanley D., 21 Everett Ave. ..... House $7500, lot 39, 12,869 ft. land $4500	2000	12000	257.60
Fogg, George O., rear 172 Highland Ave. Garage $5000, land leased, Converse Pl..		5000	92.00
Fogg, Mabel P., Heirs, rear 172 Highland Ave. Garage $300, wireless station $300, 14,455 ft. land $1675, rear 172 Highland Ave...		2275	41.86
Fogg, Minnie H., Mrs., 83 Brookside Ave. House $1500, lot 202, pt. 203, 5050 ft. land $200		1700	31.28
Foley, Dennis F., 20 Stone Ave. House $3500, lot 21, 4396 ft. land, $300 .		3800	69.92
Foley, John, 15 Hill St. House $1200, 9000 ft. land $375		1575	28 98
Foley, Kate, Miss, 7 Sheridan Circle House $2000, lot 122, pt. 120, 5682 ft. land $275, 5 and 7 Sheridan Circle.....		2275	41.86
Foley, Mary, Miss, 7 Sheridan Circle Pt. lots 118, 120, 3760 ft. land, Sheridan Circle		200	3.68
Foley, Nora, Miss, 7 Sheridan Circle Lot 116, pt. 118, 5640 ft. land, Sheridan Circle		275	5.06
Foley, Nellie, Miss, 8 Glengarry House $800, 6345 ft. land $625, 16 Nelson St.		1425	26.22
Foley, Patrick, Heirs, 30 Canal St. House $1500, pt. lot 57, 5750 ft. land $350, 30 Canal St.		1850	34.04
House $1200, lot 58, 11,500 ft. land $700, 40 Canal St.		1900	34.96
House $1500, lot 48, 12,078 ft. land $600, 41 and 43 Water St.		2100	38.64
Folger, George W., 65 Parkway	2000		36.80
Folger, Nellie S., Mrs., 65 Parkway House $5000, garage $400, lot 4, 5759 ft. land $975, 7 Manchester Rd.		6375	117.30
Folts, Julius C., 42 Wildwood St. House $5500, 15,013 ft. land $2100		7600	139.84

Name, Location and Description	Personal	Real	Total Tax
Forbes, William S., Swan Ave.	16350		300.84
Forbes, Maude H., Mrs., Swan Ave.....	2000		
House $9000, garage $500, garage $100, 80,000 ft. land $2800, 75,000 ft. land $2625 86,711 ft. land, back, $1725		16750	345.00
Foreman, George, 22 Nelson St. House $1500, 7692 ft. land $775		2275	41.86
Forsaith, Charles H., 33 Oxford St.	4000		73.60
Forsaith, Lillian H., Miss, 33 Oxford St. House $10,000, garage $500, pt. lot 155, 10,090 ft. land $1600.....		12100	222.64
Fortis, Charles T., 32 Vine St.	200		3.68
Foss, William H., 15 Symmes Rd.	2000		36.80
Foss, Lillian R., Mrs., 15 Symmes Rd. House $6000, lot 11, pt. 12, 5482 ft. land $875		6875	126.50
Foster, Edward S., 13 Grove St.....	5000		92.00
Foster, Jennie F., Mrs., 13 Grove St.	2000		
House $8500, garage $500, 10,000 ft. land $1600, pt. lot 1, 10,272 ft. land $1650		12250	262.20
Foster, Alexander, 10 Cabot St.	2500		46.00
Foster, Mary, Mrs., 10 Cabot St. House $5000, lot 163, 8254 ft. land $1475, 10 Cabot St.		6475	119.14
16,367 ft. land, Swan Ave.		575	10.58
Foster, Hosea J., 15 Stone Ave.	400		
House $2500, barn $400, garage $50, lot 4, 6000 ft. land $425		3375	69.46
Fowle, Eliot R., 2 Eaton Court	250		4.60
Foye, E. Elmer, 30 Wedgemere Ave.	15000		276.00
Foye, Dorothy C., 30 Wedgemere Ave.....	3500		64.40
Foye, Lura, 30 Wedgemere Ave.	2000		36.80
Franklin, George W., 11 Fairmount St. ...	1500		27.60
Franklin, Dora D., Mrs., 11 Fairmount St. House $7000, barn $800, 24,000 ft. land $1200		9000	165.60
Freeburn, Thomas I., 35 Cabot St.	4000		
House $10,000, garage $800, lots 2, 4, 18,548 ft. land $2225.....		13025	313.26
Freeman, Alvin M., 12 Mystic Ave.	200		3.68
Freeman, Jennie M., Mrs., 12 Mystic Ave. House $2500, lot 2, 4650 ft. land $750...		3250	59.80
French, Josephine P., Mrs., 180 Parkway House $3000, 8,318 ft. land $1825		4825	88.78
French, William B., Heirs, 111 Church St. House $7000, garage $800, lot 14, 15,790 ft. land $3800, lot 15, 15,556 ft. land $3725, 111 Church St.		15325	281.98
House $5000, lot 59, 12,203 ft. land $1950, 7 Yale St.		6950	127.88
Frost, Eliza W., Mrs., 336 Main St.	7000		
House $10,000, barn $1000, 40,140 ft. land $7225		18225	464.14
Frotton, Hannah J., Mrs., 19 Salem St. House $700, lot 14, 9904 ft. land $875,			

Name, Location and Description	Personal	Real	Total Tax
17 and 19 Salem St.		1575	28.98
Fultz, Rachel C., Mrs., 9 Oxford St.			
House $7500, lot 31, 13,882 ft. land $3050, 9 Oxford St., pt. lot 30, 7669 ft. land $1675, Calumet Rd.		12225	224.94
Furber, Lizzie E., Mrs., 102 Church St.			
House $9000, lot B, 12,860 ft. land $2950, 100 and 102 Church St.		11950	219.88
Lot A, 7271 ft. land, Church St.....		1675	30.82
Gale, H. Adams, 465 Main St.	3000		55.20
Gale, Helen V., Mrs., 465 Main St.			
House $5500, barn $200, 8609 ft. land $2150		7850	144.44
227,915 ft. land, Swan Ave.		4550	83.72
Gallagher, Charles H., 15 Canal St.			
House $4000, 6365 ft. land $400, 15 and 17 Canal St.		4400	80.96
Galusha, Don L., 27 Rangeley	500		9.20
Galusha, Rufus B., Heirs, 27 Rangeley			
House $4500, lots 121, 122, 28,700 ft. land $575, 30 Hillcrest Parkway		5075	93.38
Lot 94, 13,500 ft. land $275, lot 95, 13,500 ft. land $275, Fells Road		550	10.12
Lot 72, 16,986 ft. land $350, lot 73, 16,750 ft. land $325, lot 74, 18,710 ft. land $375, lot 75, 21,250 ft. land $425, lot 76, 21,742 ft. land $425, Euclid Ave.		1900	34.96
Lot 83, 19,620 ft. land $400, lot 84, 18,915 ft. land $375, lot 85, 17,775 ft. land $350, lot 86, 16,845 ft. land $325, lot 87, 14,370 ft. land $300, lot 88, 19,445 ft. land $375, Fells Rd.		2125	39.10
Gargas, James, 21 Eaton St.	1100		20.24
Garland, Kimball R., 5 Woodside Rd.	500		9.20
Garland, Sarah M., Mrs., 5 Woodside Rd...	12000		220.80
Gay, Robert P., 90 Bacon St.	6000		110.40
Gendron, Joseph E., 22 Calumet Rd.	2000		36.80
Gendron, Florence A., Mrs., 22 Calumet Rd.			
House $7000, garage $200, lot 21, 14,850 ft. land $2975, 22 Calumet Rd.....		10175	187.22
Gerlach, James H., 48 Everett Ave.	4000		73.60
Gerlach, Amelia C., Mrs., 48 Everett Ave.			
House $7500, barn $250, barn $200, 15,000 ft. land $3000, 28,560 ft. land, back, $2850, 48 Everett Ave.		13800	253.92
101,554 ft. land, Everett Ave.		10150	186.76
Gerrish, George H., 3 Bacon St.	500		
House $6500, garage $500, lot 4, 10,768 ft. land $1825		8825	171.58
Getty, Francis E., 2 Wolcott Ter.	2000		36.80
Getty, Ada C., Mrs., 2 Wolcott Ter.			
House $6000, lot 5, 12,300 ft. land $1725		7725	142.14
Ghirardini, Angelo, 117 Cambridge St. ...	6000		
House $5500, garage $1000, 25,573 ft.			

Name, Location and Description	Personal	Real	Total Tax
land $4100, lot 1, 22,965 ft. land $3675		14275	373.06
Ghirardini, William J., 117 Cambridge St..	1000		18.40
Giacomo, Receputo, 57 Swanton St.			
House $1000, store $2000, 5836 ft. land $475, 57, 59, 61 Swanton St.....		3475	63.94
Gigliotti, Bernardo and Caterina R., 18 Florence St.			
House $1800, lots 3, 4, 10,812 ft. land $550		2350	43.24
Gigliotti, Maria D., 2 Tremont St.			
House $900, pt. lot 16, 7000 ft. land $275		1175	21.62
Gilbert, Ralph D., 9 Ridgefield Rd.	2000		36.80
Gilbert, Helen R., 9 Ridgefield Rd.			
House $700, pt. lots 17, 18, 8921 ft. land $1525		9025	166.06
Gilia, Santa, 3 Spruce St.			
5850 ft. land, Spruce St.....		300	5.52
Gillespie, Royal C., 6 Rangeley	2000		36.80
Gilley, Emma L., Mrs., 9 Russell Rd.			
House $2800, lot 19, 5281 ft. land $275..		3075	56.58
Gillotte, Nellie, Mrs., 12 Cedar St.			
House $800, 5475 ft. land $275		1075	19.78
Gilman, Edwin C., 91 Church St.	500		9.20
Gilman, Joseph T., 9 Lawson Rd.	2000		36.80
Gilpatric, William H., 62 Bacon St.	1000		18.40
Gilpatric, Carolyn D., Mrs., 62 Bacon St.			
House $8500, garage $500, 14,832 ft. land $4450		13450	247.48
Gilroy, Susan M., Mrs., 7 Salem St.			
Lot 16, 3520 ft. land, Hill St.		100	1.84
Ginn, Elizabeth W., Mrs., 28 Wildwood St.			
House $3500, 13,490 ft. land $2150		5650	103.96
Ginn, M. Francesca G., Mrs., 55 Bacon St.	75250		1384.60
Gironda, Rachela, Mrs., Florence St.			
Lot 9, 4800 ft. land, Florence St.		250	4.60
Gleason, Charles A., 37 Wedgemere Ave. .	4000		
Pt. lot 12, 15,671 ft. land, Hemingway St.		325	79.58
Gleason, Mabel E., Mrs., 37 Wedgemere Av.			
House $10,500, 11,568 ft. land $1725, 37 Wedgemere Ave.		12225	224.94
Pt. lot 1, 33,120 ft. land, Myopia Hill ..		1000	18.40
Gleason, William H., 10 Edgehill Rd.	4300		
House $7000, lot 23, pt. 25, 26, 8660 ft. land $1550		8550	236.44
Glendon, Richard P., 17 Lake St.	150		2.76
Glendon, Johanna M., Mrs., 17 Lake St.			
House $1500, barn $50, 11,413 ft. land $925		2475	45.54
Glenn, Moses D., 29 Harvard St.			
House $1500, lot 129, pt. 125, 3600 ft. land $250		1750	32.20
Goddard, Henry A., 12 Wolcott Rd.	4000		73.60
Goddard, Amy L., Mrs., 12 Wolcott Rd.			
House $4500, lot 19, pt. 17, 18, 10,498 ft. land $1475, pt. lot 20, 9060 ft. land $1350		7325	134.78
Goddu, George, 16 Chestnut St.	2000		

Name, Location and Description	Personal	Real	Total Tax
House $6000, 17,672 ft. land $2825, 16 Chestnut St.		8825	199.18
3017 ft. land, Elmwood Ave.		750	13.80
Goddu, George and Napoleon, and Irving L. Symmes, 632 Main St.			
Garage $10,000, 8650 ft. land $6500, 632 Main St.		16500	303.60
Goddu, Florence E. L., Mrs., 2 Goddu Ave.			
House $5000, 21,084 ft. land $3375		8375	154.10
Goddu, Louis, 13 Madison Ave.	16000		
House $6000, barn $1500, 30,000 ft. land $4800, 26,420 ft. land, above house, $4225, 3564 ft. land, back shop, $525, 13 Madison Ave.		17050	608.12
3½ acres land, east of Highland Ave.		6675	122.82
18,750 ft. land, Chestnut St.		3000	55.20
Lots 3, 4, 27,747 ft. land, Washington St.		2775	51.06
17,286 ft. land, Washington and Lincoln Sts		1725	31.74
Goddu, Della M., Mrs., 6 Goddu Ave.			
House $5000, 20,821 ft. land $3325		8325	153.18
Goddu, Napoleon, 18 Chestnut St.	1000		
House $5000, 17,891 ft. land $2875		7875	163.30
Goff, Herbert, 14 Lloyd St.	1500		27.60
Goff, Amy S., Mrs., 14 Lloyd St.			
Lot 6, 12,384 ft. land, Stratford Rd.		3725	68.54
Goggin, Katherine F., Mrs., 22 Highland Av.			
House, unfinished, $2000, 18,888 ft. land $575		2575	47.38
Gogliormello, Antonio, 10 Florence St.			
House $2000, lot 1, pt. 2, 7400 ft. land $375, 10 and 12 Florence St.		2375	43.70
Gogliormello, Rosa M., Mrs., 10 Florence St.			
Pt. lot 2, 2400 ft. land, Florence St.		125	2.30
House $3000, lots 143, 147, 7331 ft. land $500, 11 and 13 Irving St.		3500	64.40
Goldsmith, Addison M., 14a Park Rd.			
Lot 26, 8339 ft. land, Lakeview Rd.		1825	33.58
Good, America, Mrs., rear 16 Cross St.			
House $250, 5750 ft. land $300, 5760 ft. land, $275		825	15.18
Goodwin, Enoch G., 9 Sanborn St.	20500		377.20
Govanne, Carmela, 8 Florence St.			
House $1500, 8300 ft. land $400, 6 and 8 Florence St.		1900	34.96
Granlund, Olaf G., 7 Holton St.			
House $1500, 7200 ft. land $300		1800	33.12
Grant, Aaron A., 36 Harvard St.			
House $1600, lot 118, pt. 114, 4350 ft. land $300		1900	34.96
Grant, Charles A., 9 Harrison St.	2200		40.48
Grant, Theodore P., 3 Crescent Rd.	1000		18.40
Graves, Adelaide V., Mrs., 83 Washington St.			
House $9000, 12,723 ft. land $2025, 16			

Name, Location and Description	Personal	Real	Total Tax
Hillside Ave.		11025	202.86
Graves, Douglas N., 31 Everett Ave.	8000		147.20
Graves, Allie M., Mrs., 31 Everett Ave.			
House $12,000, garage $800, 18,136 ft. land $6350, 31 Everett Ave.		19150	352.36
Lot 19, 9680 ft. land, Sheffield-West		2625	48.30
Greeley, William P., Heirs, 38 Myrtle Ter.			
House $8000, barn $1800, 38 Myrtle Ter., house, 52 Myrtle Ter., $1200, 139,146 ft. land $14,000, 126,125 ft. land, back, $3200, Myrtle Ter.		28200	518.88
House $4500, 5690 ft. land $750, 50 Myrtle Ter.		5250	96.60
Green, George W., 46 Harvard St.			
House $1400, lots 94, 98, pt. 102, 7262 ft. land $500		1900	34.96
Greene, Esau A., 46 Irving St.	150		2.76
Grimes, James, 16 Sheridan Circle			
House $1200, lots 67, 68, pt. 69, 9000 ft. land $350		1550	28.52
Grush, Merton E., 18 Everett Ave.	4000		73.60
Grush, Marion S., Mrs., 18 Everett Ave.			
House $18,000, pt. lot 9, 12,000 ft. land $3600, 5836 ft. land, back, $575		22175	408.02
Guild, Eleanor A., Mrs., 10 Myrtle St.	500		9.20
Gurney, Annie E., Mrs., 13 Hemingway St.			
House $1800, 10,440 ft. land $525		2325	42.78
Gurney, Walter F., 30 Sheridan Circle			
House $1200, lots 73, 74, 7680 ft. land $300		1500	27.60
Gustin, Clarence H., 217 Cambridge St.	150		
House $500, barn $100, sash-house $100, ¾ acre land $200		900	19.32
Gustin, Samuel, Ridge St.	400		
House, unfinished, $1000, house $150, barn $500, shed $200, henery $100, pump-house $100, lot 4, 16 acres land $1000, 14 acres pasture $500		3550	72.68
Haggerty, Charles H., 6 Baldwin St.	50		
House $300, barn $50, 11,000 ft. land $450, 18,000 ft. land, back, $350		1150	22.08
Haggerty, Nellie T., Mrs., 9 Arthur St.			
Shop $300, 6556 ft. land $650, 740 Main St.		950	17.48
Haggerty, William, 90 Cross St.			
House $1200, lots 51, 52, 5166 ft. land $200		1400	25.76
Haggerty, Mary, Mrs., 90 Cross St.			
Lots 59, 60, 5000 ft. land, Wendell St.		100	1.84
Hale, Arthur W., 6 Black Horse Ter.	1200		22.08
Hale, Edith W., Mrs., 6 Black Horse Ter.			
House $7500, 17,485 ft. land $3500		11000	202.40
Hale, Margaret G., Mrs., 44 Lloyd St.			
House $4300, pt. lots 3, 4, 5000 ft. land $800		5100	93.84

Name, Location and Description	Personal	Real	Total Tax
Haley, John, 66 Holland St.			
House $500, 4968 ft. land $300		800	14.72
Haley, Mary E., Mrs., 10 Canal St.			
House $3500, 11,222 ft. land $775, 10 Canal St.		4275	78.66
House $2000, barn $300, lot 56, 10,034 ft. land $700, 18 Canal St.		3000	55.20
House $5300, 6000 ft. land $350, 29 and 31 Canal St.		5650	103.96
Hall, Alfred S., 8 Summit Ave.	15000		
House $2500, 73,224 ft. land $10,975, 8 Summit Ave.		13475	523.94
Hall, Hannah, Mrs., 4 Holton St.			
House $1800, shed $100, lots 94, 96, 15,250 ft. land $600, lots 90, 92, 10,000 ft. land, back, $200		2700	49.68
Hall, Charles H., 6 Calumet Rd.	2000		36.80
Hall, F. Lillian, Mrs., 6 Calumet Rd.	650		
House $7000, garage $300, pt. lots 27, 28, 29, 30, 21,102 ft. land $4650.....		11950	231.84
House $3000, lot 2, 4168 ft. land $925, 426 Main St.		3925	72.22
Hall, Emeline G., Mrs., 7 Grove St.	9200		
House $30,000, garage $2000, 35,180 ft. land $5600, 14,120 ft. land, back, $575 ..		38175	871.70
Hall, Margaret W., Mrs., 22 Glen Rd.			
House $7000, garage $500, lot 7, 16,703 ft. land $2000		9500	174.80
Hall, Martha J., Mrs., 10 Lloyd St.			
House $2800, lot 17, 6170 ft. land $925...		3725	68.54
Hall, William L., 69 Parkway	2000		
Lot 23, 17,967 ft. land, Wedgemere Ave.		3950	109.48
Hambly, P. Everett., 7 Central St.	300		5.52
Hamilton, Edwin J., 179 Cambridge St.	300		
House $3000, barn $500, 2 green-houses $500, 2 heneries $200, 1 pigeon-house $800, 1 acre land $2000, 8½ acres land $3825		10825	204.70
Hamilton, George H., 50 Lincoln St.			
House $2800, 3645 ft. land $250, 50 Lincoln St.		3050	56.12
Hamilton, Grace M. and Wilmer C. Tolman, 50 Lincoln St.			
House $4500, lot 11, 7104 ft. land $1075, 30 and 32 Vine St.		5575	102.58
Hamilton, Harry E., 24 Loring Ave.			
Lots 331, 332, 333, 7200 ft. land, Loring Ave		350	6.44
Hamilton, Ellen J., Mrs., 24 Loring Ave. .			
House $1500, lots 334, 335, 5000 ft. land $300		1800	33.12
Hammond, Ethel M., Mrs., 27 Hemingway St.			
House $1200, barn $50, lot B, 7340 ft. land $300		1550	28.52

Name, Location and Description	Personal	Real	Total Tax
Hammond, Philip, 11 Hancock St.....	5000		
House $3000, garage $500, lot 57, 7500 ft. land $975		4475	174.34
Hammond, Edna D.P.,Mrs., 11 Hancock St. Lots 55, 56, 15,000 ft. land, Hancock St...		1650	30.36
Hanlon, Patrick, 124 Swanton St. House $800, 12,240 ft. land $850		1650	30.36
Hannon, Sarah, Mrs., 791 Main St. House $1800, 12,050 ft. land $1200		3000	55.20
Hargrove, Mary E., Mrs., 31 Nelson St. House $1000, lot 6, 3893 ft. land $400...		1400	25.76
Hargrove, William F., 4 Canal St.	250		4.60
Harlow, Esteane V., 37 Fletcher St.	1500		27.60
Harlow, Mabel V., Mrs., 37 Flecther St. House $4000, garage $500, lot 97, 9701 ft. land $1950		6450	118.68
Harrigan, John C., 21 Glenwood Ave. House $1000, lots 25, 26, 6,072 ft. land $250		1250	23.00
Lots 14, 15, 5344 ft. land, Glenwood Ave.		225	4.14
Harrington, Amasa, 9 Sanborn St.	400		7.36
Harrington, Edwin U., 5 Warren St.	3000		55.20
Harrington, M. Winifred, Mrs.,5 Warren St. House $5000, garage $400, lots 57, 58, 16,550 ft. land $2650.....		8050	148.12
Harrington, George, 89 Bacon St.	35000		
House $6000, 15,570 ft. land $4675, 89 Bacon St.		10675	840.42
House $900, 21,540 ft. land $6475, 81 Bacon St.		7375	135.70
House $6500, 14,589 ft. land $4375, 90 Church St.		10875	200.10
House $3500, 10,190 ft. land, $1625, 5 Laurel St.		5125	94.30
House $3800, garage $200, 9786 ft. land $1750, 9 Fletcher St.		5750	105.80
Harrington, George and Manuel H. Lombard, 89 Bacon St. Lots 12, 13, 21,030 ft. land, Fletcher St..		4200	77.28
Harrington, Sophronia A., Heirs, 89 Bacon St. Barn $500, 28,211 ft. land $8475, 29,700 ft. land, back, $2975, 89 Bacon St.		11950	219.88
Harris, Charles N., 4 Hillside Ave.	1000		
House $3000, 10,904 ft. land $2175, 2 Hillside Ave.		5175	113 62
Harris, Sarah B., Mrs., 4 Hillside Ave. House $6500, 13,075 ft. land $2350, 4 Hillside Ave.		8850	162.84
House $4500, pt. lot 6, 12,631 ft. land $1925, 3 Crescent Rd.....		6425	118.22
Harrold, Andrew P., 316 Washington St. .	150		2.76
Harrold, Charles J., 74 Nelson St. House $1100, 4454 ft.land $400, 76 Nelson St.		1500	27.60

Name, Location and Description	Personal	Real	Total Tax
Hart, Waldo L., 7 Edgehill Rd.	2500		46.00
Hart, Emma M., Mrs., 7 Edgehill Rd. House $6500, lot 4, 8000 ft. land $1200		7700	141.68
Hart, Winifred G., Mrs., 11 Glengarry	2000		36.80
Hartson, Elise S., Mrs., 40 Hillcrest Parkway House $4000, lot 117, 13,260ft. land $275		4275	78.66
Hartwell, Walter C., 15 Yale St.	1000		
House $4500, lot 61, 11,221 ft. land $1800		6300	134.32
Haskins, Henry S., 2 Park Ave.	1000		18.40
Hatch, Edward O., 10 Fairview Ter.	500		
House $4500, lot 6, 14,615 ft. land $2625		7125	140.30
Hatch, Harrison A., 26 Eaton St.	100		1.84
Hatch, Idella G., and others, 26 Eaton St. House $1500, barn $100, garage $200, 14,166 ft. land $1850		3650	67.16
Hatch, Sophia A., Heirs, 20 Winthrop St. House $2500, 11,730 ft. land $1750		4250	78.20
Haven, Harry M., 27 Lloyd St.	1000		18.40
Haven, Sarah K., Mrs., 27 Lloyd St. House $3000, lot 9, 4886 ft. land $775		3775	69.46
Hawes, Daniel W., 7 Stevens St.	4000		
House $1500, 9551 ft. land, $1150, 2 Elm St.		2650	122.36
Hawes, Minnie M., Mrs., 7 Stevens St. House $4500, 17,900 ft. land $2700		7200	132.48
Hawes, Charles T., 7 Wedgemere Ave.	4000		73.60
Hawes, Juliet W., Mrs., 7 Wedgemere Ave. House $12,500, lot 24, 15,970 ft. land $3525		16025	294.86
Hawes, Reuben C., 8 Winthrop St. House $2500, house $1000, house $500, barn $1200, 32,800 ft. land $6550, 662 to 672 Main St.		11750	216.20
Hawes, Rachel, Mrs., 8 Winthrop St. House $4500, 5490 ft. land $1100, 8 Winthrop St.		5600	103.04
Hawley, Mary S., Mrs., 76 Church St.	1500		27.60
Hayward, George B., 29 Crescent Rd.	1000		18.40
Hayward, Nana M., Mrs., 29 Crescent Rd. House $6500, garage $300, lot 16, 7613 ft. land $1075		7875	144.90
Hazell, Margaret, Mrs., 25 Irving St. House $1400, lot 119, 3489 ft. land $200		1600	29.44
Hazeltine, Ella M., Mrs., 21 Oxford St. House $5000, lot 69, 11,966 ft. land $2150, 21 Oxford St.		7150	131.56
House, 5 and 7 Thompson St., $2800, house, 9 and 11 Thompson St., $2800, house, 13 and 15 Thompson St., $2800, house, 17 Thompson St., $1600, house, 19 and 21 Thompson St., $2800, shop $300, 26,000 ft. land $19,500, Thompson St.		32600	599.84
Healey, Isabel H., Mrs., 12 Winthrop St.	1000		

Name, Location and Description	Personal	Real	Total Tax
House $3500, garage $100, 6339 ft. land $1075		4675	104.42
Healey, Warren E., 3 Warren St.	500		9.20
Healey, Nettie K., Mrs., 3 Warren St.	1000		
House $4000, pt. lots 58, 59, 12,030 ft. land $1925		5925	127.42
Heath, Annie, Mrs., 9 Warren St.			
House $3700, barn $400, pt. lots 54, 55, 13,000 ft. land $2075		6175	113.62
Hefflon, Bertha S., Mrs., 51 Myrtle Ter.			
House $2200, lots 7, 8, 10,800 ft. land $1100		3300	60.72
Heintz, George, 9 Everett Ave.	5000		92.00
Heintz, Eleanor J., Mrs., 9 Everett Ave.			
House $8500, garage $500, lot 3, 13,732 ft. land $4800		13800	253.92
Henderson, Lillie J., Mrs., 93 Cambridge St.			
House $3500, lot 1, 9304 ft. land $1500, 93 Cambridge St.		5000	92.00
Hennessy, Patrick J., 27 Clark St.	150		2.76
Hennessy, Mary A., Mrs., 27 Clark St.			
House $1800, barn $100, 8123 ft. land $650, 25 and 27 Clark St.		2550	46.92
Henry, Florence L., Mrs., 112 Highland Ave.			
House $10,000, lot 245, 15,250 ft. land $1375		11375	209.30
Hernon, Mary A., Mrs., 34 Tremont St.			
House $1500, 2344 ft. land $125		1625	29.90
Herrick, Charles H., 23 High St.	100		
House $3000, 3⅓ acres land $5000		8000	149.04
Herrick, Jane R., Heirs, 16 Herrick St.			
38,105 ft. land, Highland Ave.		7625	140.30
Herrick, Moses A., Heirs, 16 Herrick St.			
16,686 ft. land, Herrick St.		3000	55.20
Herrick, Rufus F., 16 Herrick St.	1650		30.36
Herrick, William H., 81 Fletcher St.	10000		
House $5000, 14,700 ft. land $2650, 15 Herrick St.		7650	324.76
Herrick, Annie E., Mrs., 81 Fletcher St.	1000		
House $5500, 5000 ft. land $1100, 81 Fletcher St.		6600	139.84
Herron, Schuyler F., 2 Rangeley	1000		18.40
Hersey, Alice J., Mrs., 161 Forest St.			
House $3500, garage $400, lots 5,13, 13,200 ft. land $650		4550	83.72
Hersey, Harold W., 137 Mt. Vernon St.	200		3.68
Hewes, James B., 128 Forest St.			
House $1500, carriage house $200, 37,071 ft. land $2600		4300	79.12
Hewitt, Paul A., 17 Pine St.	1000		18.40
Hewitt, Nellie M., Mrs., 17 Pine St.			
House $4500, garage $400, 12,000 ft. land $2150		7050	129.72
Hichborn, H. Everett, 69 Parkway			
House $6200, lot 16, 7945 ft. land $1275.		7475	137.54

Name, Location and Description	Personal	Real	Total Tax
Hicks, Elizabeth W., Mrs., 30 Prince Ave. House $3700, barn $400, lots 17, 19, 32,449 ft. land $2600		6700	123.28
Higgins, Alfred S., 68 Church St.	4000		73.60
Higgins, Myra I., Mrs., 68 Church St. House $6000, 19,100 ft. land $4775		10775	198.26
Higgins, Frank H., 11 Kenwin Rd. House $2500, 6900 ft. land, $475		2975	54.74
Higgins, John, 11 Arthur St.	500		
House $1500, lots 290, 291, 5000 ft. land $300		1800	42.32
Higgins, Thomas F., 14 Hemingway St. House $1800, pt. lot 15, 12,950 ft. land $400		2200	40.48
Hight, Francis W., 19 Cabot St.	2500		
House $8000, lot 173, 11,181 ft. land $2025		10025	230.46
Hight, H. Wadsworth, Swan Ave.	1500		27.60
Hight, Nettie M., Mrs., Swan Ave.	1500		
House $2000, barn $50, henery $50, 63,460 ft. land $5075, 4¼ acres mowing $6400, lot 3, 82,167 ft. pasture $2875, Swan Ave.		16450	330.28
Hight, Jane E. M., Mrs., Swan Ave. Lot 1, 12,650 ft. land, Swan Ave.		1500	27.60
Hildreth, Alfred H., 12 Chestnut St.	2000		36.80
Hildreth, Harriet C., Mrs., 248 Main St.	300		5.52
Hill, Clarence E., 6 Wolcott Ter. House $4000, lot 7, 7140 ft. land $1000		5000	92.00
Hill, George H., 10 Francis Cir.	500		9.20
Hill, Marian E., Mrs., 10 Francis Cir.			
House $6000, garage $700, lot 3, 8318 ft. land $1325		8025	147.66
Hill, Ellen L. and Caroline E., 7 Winthrop St. House $5000, 15,130 ft. land $3025		8025	147.66
Hill, Ellen L., Miss, 7 Winthrop St.	500		9.20
Hill, Nathaniel G., 45 Wildwood St.	2000		
House $6000, garage $300, lot 3, 16,936 ft. land $2375, 45 Wildwood St.		8675	196.42
House, unfinished, $2000, lot 6, 9950 ft. land $1000, Cabot St.		3000	55.20
Hill, Alice H., Mrs., 45 Wildwood St.	500		9.20
Hilton, Irvin, 3 Stratford Rd.	1000		18.40
Hilton, Susie H., Mrs., 3 Stratford Rd.	2000		
House $8500, 10,980 ft. land $3300		11800	253.92
Hindes, J. Churchill, 8 Cliff St.	1000		18.40
Hindes, J. Churchill and Patience C., 8 Cliff St. House $7000, lot 5, pt. 4, 19,942 ft. land $2800		9800	180.32
Hinds, James, 170 Forest St. Lots 1, 2, 3, 37,292 ft. land $750, lot 83, 5000 ft. land $100, East St.		850	15.64
Hinds, James and Mary C., 170 Forest St. House $3500, barn $300, shop $50, henery $50, 6½ acres land $5200, 4 acres wood-			

Name, Location and Description	Personal	Real	Total Tax
land $1000, 170 Forest St.		10100	185.84
Hinman, Charles W., 10 Fenwick Rd.	2000		
House $5500, lots 2, 3, 15,936 ft. land $2550		8050	184.92
Hodgdon, Merrill E., Heirs, 261 Washington St.	2200		
House $2800, lot 17, 5000 ft. land $600..		3400	103.04
Hodge, Jacob F., 17 Edgehill Rd.			
House $8000, 14,886 ft. land $2225		10225	261.74
Holbrook, A. Miles, 21 Cabot St.			
Lot 2, pt. 1, 27,000 ft. land, Wedgemere Heights		200	3.68
Holbrook, Parker, 7 Dix Terrace.....	200		3.68
Holden, Laurence G., 23 Myrtle St.	1000		18.40
Holland, William T., Trustee, and Catherine A., 17 Holland St.			
House, 589 and 591 Main St., $1800, shop, 581 Main St., $500, 5550 ft. land $3325, Main St.		5625	103.50
Holland, John F., 17 Holland St.			
House, 100 Swanton St., $300, house, 102 Swanton St., $300, house, 104 and 106 Swanton St., $500, 29,120 ft. land $1750, Swanton St.		2850	52.44
Lot 67, 5459 ft. land, Chisholm Rd.		225	4.14
Holland, Catherine A. and Mary E., 17 Holland St.			
House $1500, barn $100, 12,000 ft. land $725, 17 Holland St.		2325	42.78
Holland, Catherine A., Miss, 17 Holland St.			
House $700, 3350 ft. land $225, 86 Swanton St.		925	17.02
3636 ft. land, Holland St.		150	2.76
Holland, Catherine A., Mary E. and Julia F. and Anna T. O'Sullivan, 17 Holland St.			
6590 ft. land, rear 17 Holland St.....		275	5.06
Holland, Julia F., Miss, 17 Holland St.			
7500 ft. land, Holland St.		525	9.66
House $700, 4680 ft. land $275, 90 Swanton St.		975	17.94
Holland, Mary E., Miss, 17 Holland St.			
7500 ft. land, Holland St.		525	9.66
House $700, 3900 ft. land $250, 88 Swanton St.		950	17.48
House $300, 3550 ft. land $225, 96 Swanton St.		525	9.66
Holland, John H., 12 Hancock St.	400		7.36
Holland, Mary E., Miss, 37 Tremont St.			
House $600, 10,440 ft. land $325.....		925	17.02
Hollins, Frederick E., 3 Symmes Rd.	3000		55.20
Hollins, Frederick E. and Burton W. Hooker, 3 Symmes Rd.			
House $6000, pt. lot 1, 13,118 ft. land $2225, 9 and 11 Bacon St.		8225	151.34
Hollins, Leila P., Mrs., 3 Symmes Rd.			

Name, Location and Description	Personal	Real	Total Tax
House $7000, lot 16, pt. 1, 7797 ft. land $1300, 3 Symmes Rd		8300	152.72
Hollins, Mary W., Mrs., 33 Maxwell Rd. House $2700, pt. lots 7, 8, 9, 5567 ft. land $850		3550	65.32
Holt, Julia W., Mrs., 16 Sheffield-West House $9500, lots 13, 16, 17, 18, pt. 14, 43,805 ft. land, $13,150		22650	416.76
Holton, Thomas S., Heirs, 224 Washington St. House $400, 1 acre land $4000, 3 acres land, back, $4000		8400	154.56
Hooper, Sidney F., 11 Lawrence St.	1500		27.60
Hooper, Mary J., Mrs., 11 Lawrence St. House $4500, lot 14, 9813 ft. land $1175		5675	104.42
Horn, Gordo H., 29½ Loring Ave.	150		2.76
Horn, Peter T., 33 Loring Ave. House $5000, lots 361, 362, 5000 ft. land $300, 29 and 31 Loring Ave.		5300	97.52
Horn, Sarah E., Mrs., 33 Loring Ave. House $3000, lots 363, 364, 5000 ft. land $300, 33 Loring Ave.		3300	60.72
Horne, Edward B., 9 Prospect St.	1500		27.60
Horne, Mabel A., Mrs., 9 Prospect St. House $10,000, garage $400, lot 5, pt. 4, 6, 11,500 ft. land $2525		12925	237.82
Horton, Mable, Mrs., 16 Mystic Ave. House $2800, lot 3, 6104 ft. land $975		3775	69.46
Houghton, Henry L., 76 Church St.	3000		55.20
Hovey, Freeland E., 6 Stratford Rd.	5000		92.00
Hovey, Freeland E. and Charles A. Lane, 6 Stratford Rd. Block $20,000, 6445 ft. land $7100, 13 Church St.		27100	498.64
Hovey, Freeland E. and James F. Pennell, 6 Stratford Rd. House $3100, barn $100, 8779 ft. land $4400, 41 Church St.		7600	139.84
Lot 1, 7380 ft. land, Vine St.		1100	20.24
Lot 2, 7622 ft. land, Vine St.		1150	21.16
Lot 3, 4855 ft. land, Vine St.		725	13.34
Lot 9, 7151 ft. land, Vine St.		1050	19.32
Lot 10, 7900 ft. land, Vine St.		1175	21.62
Lot 5, 9175 ft. land, Wedge Pond Rd.		725	13.34
Lot 6, 9100 ft. land, Wedge Pond Rd.		725	13.34
Lot 7, 11,000 ft. land, Wedge Pond Rd.		875	16.10
Lot 8, 7677 ft. land, Wedge Pond Rd.		625	11.50
Lot 12, 7199 ft. land, Wedge Pond Rd.		1050	19.32
House $4200, lot 4, 7405 ft. land $600, Wedge Pond Rd.		4800	88.32
Hovey, Emma M., Mrs., 6 Stratford Rd. House $10,000, 11,063 ft. land $3325, 6 Stratford Rd.		13325	245.18
Howard, Gertrude B., Miss, 18 Fletcher St.	1000		18.40
Howe, Frank C., 21 Bacon St			

Name, Location and Description	Personal	Real	Total Tax
House $7500, lot 1, 8650 ft. land $1375, 21 Bacon St. and 37 Parkway		8875	163.30
Howe, William W., 200 Forest St.	700		12.88
Hoyt, Thomas S., Heirs, 135 Forest St.			
House $3000, barn $300, 22,000 ft. land $1100, 83,860 ft. woodland $1675, 135 Forest St.		6075	111.78
Hubbard Annie W., Miss, 130 Mt. Vernon St.	500		9.20
Hubbard, Grace A., Miss, 130 Mt. Vernon St.	300		5.52
Hudson, George S., 39 Prospect St.			
House $4000, 21,335 ft. land $2125		6125	112.70
Hunkins, Luceille B., Mrs., 42 Winthrop St.			
House $4000, 16,000 ft. land $800		4800	88.32
Hunnewell, Andrew T., 4 Ravenscroft Rd..	7500		
House $9500, lot 10, 13,775 ft. land $3025		12525	368.46
Hunt, Eugenia M., Mrs., 1 Woodside Rd.			
House $4500, lot 4, 12,263 ft. land $1725..		6225	114.54
Huntress, George L., 7 Central St.....	25000		460.00
Huntress, Julia P., Mrs., 7 Central St.			
House $10,000, barn $1500, 17,926 ft. land $4125		15625	287.50
Huntress, George L., Jr., 4 Bruce Rd.	2000		36.80
Huntress, Gertrude B., Mrs., 4 Bruce Rd.			
House $8000, lot 28, 9250 ft. land $1675.		9675	178.02
Hurd, Roger H., 12 Mt. Pleasant St.	1200		22.08
Hurley, Daniel E., 71 Holland St.			
Lot 20, 4981 ft. land, Holland St.		250	4.60
Hurley, Mary E., Heirs, 71 Holland St.			
House $1000, lot 22, 4944 ft. land $250..		1250	23.00
Hustis, James H., 111 Church St.	30000		552.00
Huston, Freeland L., 6 Hancock St.			
House $3300, garage $300, lot 15, 5000 ft. land $650		4250	78.20
Huston, George K., 41 Wildwood St.	2000		36.80
Hutchinson, Albert A., 13 Hemingway St..	3000		
Shop $1000, garage $200, bungalow $300, 5935 ft. land $300, 1021 Main St.		1800	88.32
Hutchinson, Thomas O., Heirs, Hutchinson Rd.			
House $1800, 4½ acres land $750, 2 acres land $350		2900	53.36
Ianuzzi, John and Feliceta, 6 Spruce St.			
House $1800, 6000 ft. land $350		2150	39.56
Ianuzzi, John, 6 Spruce St.			
House $500, 10,090 ft. land $600, 38 Oak St.		1100	20.24
Ingham, Rodney W., 22 Hancock St.	150		2.76
Irving, Arthur P., 1 Warwick Pl.	1500		27.60
Irwin, John H., Ridge St.			
House $1800, barn $700, wash house $1000, 27 acres land $4000.....		7500	138.00
Irwin, William H., Ridge St.			
House $1400, barn $300, shed $200, 10 acres land $1500		3400	62.56

Name, Location and Description	Personal	Real	Total Tax
Irwin, William H. and John H., Ridge St...	1600		
6½ acres land, Ridge St.		350	35.88
Ives, Frederick M., 305 Highland Ave. ...	2500		46.00
Ives, Charlotte D., Mrs., 305 Highland Ave.			
House $10,000, 15,152 ft. land $2275 ...		12275	225.86
Jacobus, John, 207 Cambridge St.....	150		2.76
Janney, Lawrence A., 2 Bruce Rd.....	5000		92.00
Janney, Marion R., Mrs., 2 Bruce Rd.			
House $12,000, lot 21, 10,300 ft. land $1850		13850	254.84
Jansen, Thomas E., 3 Wolcott Rd.	1500		
House $5000, lot 14, 9360 ft. land $1300.		6300	143.52
Jarabaeno, Nicola, 10 West Cedar St.	50		
Lots 23, 25 and lot not numbered, 26,550 ft. land, East Cedar St.		275	5.98
Lots 35, 36, 37, 38, 39 and lot not numbered, 59,250 ft. land, West Cedar St.....		600	11.04
Jarabaeno, Nicola and Rosena, 10 West Cedar St.			
House $1200, pt. lots 32, 33, 34, 15,075 ft. land $300		1500	27.60
Jennings, Alice L., Mrs., 127 Church St.			
Pt. lot 3, 7360 ft. land, Church St.		1175	21.62
Jewett, Algernon L., 77 Walnut St.	2000		36.80
Jewett, Elbridge K., 16 Calumet Rd.	5000		92.00
Jewett, Alice N., Miss, 16 Calumet Rd.			
House $6500, garage $1500, lot 19, pt. 18, 16,500 ft. land $3300.....		11300	207.92
Johnson, Agnes W., Mrs., 35 Washington St.			
House $2400, 26,098 ft. land $6000.....		8400	154.56
Johnson, Charles J. M., 16 Lockwan St.			
Lot 15, 8744 ft. land, Jefferson Rd.....		175	3.22
Johnson, Amelia A., Mrs., 16 Lockwan St.			
House $2000, lots 268, 269, 5000 ft. land $250, 14 and 16 Lockwan St.		2250	41.40
Johnson, Charles P., 40 Irving St.			
House $1600, lot 100, pt. 104, 4200 ft. land $250, 40 Irving St.		1850	34.04
House $1600, lot 56, pt. 52, 4200 ft. land $250, 66 and 68 Irving St.		1850	34.04
Johnson, Edward J., 332 Highland Ave. ..	2500		46.00
Johnson, Mary L., Mrs., 332 Highland Ave.	5000		
House $11,000, barn $2000, pavilion $500, 46,471 ft. land $6500		20000	460.00
Johnson, Edith M., Miss, 147 Highland Ave.			
House $1200, 10,765 ft. land $850		2050	37.72
Johnson, Ella M., Mrs., 10 Elm St.			
House $1200, 12,250 ft. land $1475		2675	49.22
Johnson, Emma, Mrs., 76 Irving St.			
House $1200, lot 44, pt. 40, 4000 ft. land $250		1450	26.68
Johnson, Emma A., Mrs., 19 Irving St.			
House $3000, lot 131, pt. 127, 5088 ft. land $300		3300	60.72

Name, Location and Description	Personal	Real	Total Tax
Johnson, Grace D., Mrs., 6 Reservoir St. .. House $1700, lots 9, 10, 11, 12, 32,865 ft. land $1650		3350	61.64
Johnson, Harold T., 11 Norwood St.	500		9.20
Johnson, John W., 8 Symmes Rd.	725		13.34
Johnson, Mary, Miss, 41 Glen Rd. House $6500, lot 4, 9807 ft. land $1375		7875	144.90
Johnson, William E., 22 Thompson St. ...	500		9.20
Johnston, James, 14 Fletcher St.	250		4.60
Johnston, Christenia A., Mrs., 14 Fletcher St. 20,498 ft. land, Willow St.		1025	18.86
Jones, John A., 10 Sanborn St.	1500		27.60
Jones, Marguerite D.,Mrs., 11 Crescent Rd. House $5000, pt. lot 4, 5221 ft. land $775		5775	106.26
Jones, Marshall W., 326 Highland Ave. ...	17000		312.80
Jones, Annie M., Mrs., 326 Highland Ave. House $15,000, barn $2800, 50,872 ft. land $7125, 3200 ft. land, back, $150	5000	25075	553.38
Jones, Nettie M., Mrs., 68 Harvard St. House $1600, lot 58, pt. 54, 4357 ft. land $250		1850	34.04
Jones, Sarah E., Mrs., 28 Harvard St. House $1500, barn $200, lot 130, pt. 126, 3082 ft. land $200, 28 Harvard St.....		1900	34.96
Pt. lot 9, 6780 ft. land $350, pt. lot 10, 10,920 ft. land, $550, Chester St.		900	16.56
Jordan, Fred B., 36 Glen Rd.	1000		18.40
Jordan, Helen M. F., Mrs., 36 Glen Rd. House $3500, garage $100, pt. lots 9, 10, 8300 ft. land $1000		4600	84.64
Joslin, Ralph E., 14 Wildwood St.	30000		
House $7000, 11,599 ft. land $2125		9125	719.90
Joslin, Ralph E. and Charles Zueblin, Trustees, 14 Wildwood St. House $20,000, 60,230 ft. land $8425, 1½ acres land $5000, 316 Highland Ave. ...		33425	615.02
Jouett, Mark R., Jr., 16 Brooks St.	1000		
House $5000, lot 4, 10,645 ft. land $1600		6600	158.24
Jourdon, Michael J., 80 Nelson St. House $800, 4524 ft. land $400		1200	22.08
Joy, Fred, 78 Washington St.	10000		
House $1200, 6750 ft. land $800, 7 and 9 Bridge St.		2000	220.80
Joy, Fred, and others, 78 Washington St. House $4500, pergola $500, 20,000 ft. land $4800, 78 Washington St.		9800	180.32
Judkins, Charles S., 72 Bacon St.....	1500		
House $7500, lot 1, 13,050 ft. land $3925		11425	237.82
Kane, John W., 394 Main St. House $1000, 12,000 ft. land $2525, 33,396 ft. land, back, $2025		5550	102.12
Keady, Abbie, Mrs., 30 Farrow St. House $600, 8601 ft. land $425		1025	18.86

Name, Location and Description	Personal	Real	Total Tax
Kearns, Mary J., Mrs., 2 Holton St.			
House $2200, lots 93, 95, 97, 19,725 ft. land $800		3000	55.20
Keehn, Alice V., Mrs., 23 Hancock St.			
House $1000, lot 13, 15,000 ft. land $1950		2950	54.28
Kelley, Anthony, 45 Fletcher St.	2500		46.00
Kelley, E. Florence, Mrs., 45 Fletcher St.			
House $7000, garage $1500, 13,898 ft. land $2775, 45 Fletcher St.		11275	207.46
16,035 ft. land, Church St.		2575	47.38
Kelley, Arthur S., 48 Lloyd St.	2000		
House $4500, pt. lot 3, 4600 ft. land $725		5225	132.94
Kelley, Charles W., 18 Oxford St.	1000		18.40
Kelley, Lovil P., Mrs., 18 Oxford St.			
House $3500, garage $100, lot 64, 11,222 ft. land $2025		5625	103.50
Kelley, Chester B., 25 Foxcroft Rd.	2500		46.00
Kelley, Helen W., Mrs., 25 Foxcroft Rd.			
House $9000, garage $400, lot 140, 16,164 ft. land $2575		11975	220.34
Kelley, Daniel, 4 Dix St.	4000		
Pt. lot 199, 10,547 ft. land, Appalachian Rd.		325	79.58
Pt. lot 200, 8354 ft. land, Reservoir St.		250	4.60
House $9000, lot 58, pt. 59, 12,500 ft. land $1000, 5 Euclid Ave.		10000	184.00
House $500, barn $25, 35,000 ft. land $500, 700 Washington St.		1025	18.86
Kelley, Martha A., Mrs., 4 Dix St.			
House $10,000, 10,154 ft. land $2750, 4 Dix St.		12750	234.60
House $2000, 4600 ft. land $2525, 1 Elmwood Ave.		4525	83.26
Kelley, Daniel, and Daniel W. Hawes, Railroad Ave.			
House, 39 Railroad Ave., $1400, barn $300, house, 43 Railroad Ave., $800, 7296 ft. land $1825, Railroad Ave.		4325	79.58
House, 53 and 55 Railroad Ave., $500, house, 16 Winchester Pl., $400, house, 18 Winchester Pl., $500, 6672 ft. land $1675, Railroad Ave. and Winchester Pl.		3075	56.58
House, $800, 10,635 ft. land $2125, 13 Winchester Pl.		2925	53.82
Kelley, Daniel J., 11 Mystic Ave.			
House $5200, lot 1, 5631 ft. land $950		6150	113.16
Kelley, Erskine H., 32 Fletcher St.	2500		46.00
Kelley, Mary, Mrs., 32 Fletcher St.			
House $4500, lot 1, 6140 ft. land $1225, lot A, 4220 ft. land, back, $625		6350	116.84
Kelley, Herbert W., 3 Lewis Rd.	5000		92.00
Kelley, Joshua C., 5 Sheffield-West	2500		
House $9500, lot 2, 9880 ft. land $2975, 6030 ft. land, back, $600		13075	286.58
Kelley, Kate, Mrs., 31 Swanton St.			

Name, Location and Description	Personal	Real	Total Tax
House $1000, 10,187 ft. land $800, 31 and 33 Swanton St.		1800	33.12
Kelley, Mark, 15 Arthur St.			
House $1500, lots 292 and 293, 5000 ft. land $300		1800	33.12
Kelley, Mary, Mrs., 11 Hill St.			
House $700, 10,890 ft. land $425		1125	20.70
Kelley, Orion, 43 Church St.	500		9.20
Kelley & Hawes Co., 23 Railroad Ave.			
Stable $9000, garage $2000, 2 offices $200, 9089 ft. land $3175, 23 Railroad Ave.		14375	264.50
Barn and livery $2000, storage-house $10,000, 10,140 ft. land $5075, Park St.		17075	314.18
House $2000, 10,895 ft. land $5450, 6 and 8 Winchester Pl.		7450	137.08
Kellogg, Nellie G., Mrs., 86 Church St.			
House $4500, barn $50, 10,000 ft. land $2500, 86 Church St.		7050	129.72
House $3500, 8500 ft. land $1950, 7 Lagrange St.		5450	100.28
Kellough, Willard P., 6 Lakeview Rd.	500		9.20
Kellough, Eva T., Miss, 6 Lakeview Rd.			
House $5000, lot 18, 11,577 ft. land $2675		7675	141.22
Kemp, Hiram A., Heirs, 30 Mt. Pleasant St.			
House $4000, barn $500, 39,073 ft. land $6250		10750	197.80
Kendall, Charles E., 28 Washington St.	18000		331.20
Kendall, Sarah A., Mrs., 28 Washington St.			
House $1500, garage $100, 8164 ft. land $2050		3650	67.16
Kendall, Elizabeth H., Mrs., 7 Symmes Rd.			
House $5700, lot 14, 7301 ft. land $1175.		6875	126.50
Kenerson, Edward H., 14 Brooks St.	2000		36.80
Kenerson, Margaret, Heirs, 14 Brooks St.			
House $7000, garage $100, 15,492 ft. land $2225		9325	171.58
Kennedy, Joseph C., 170 Mt. Vernon St.	3000		55.20
Kennedy, Alice L., Mrs., 170 Mt. Vernon St.			
House $7000, barn $700, 14,968 ft. land $3000, 170 Mt. Vernon St.		10700	196.88
House $3000, 7000 ft. land $1550, 134 Mt. Vernon St.		4550	83.72
House, 130 Mt. Vernon St., $5000, house, 3 Kendall St., $1200, 10,345 ft. land $1250, Mt. Vernon and Kendall Sts.		7450	137.08
Kennedy, Patrick J., Heirs, 13 Oak St.			
House $800, 6450 ft. land $450		1250	23.00
Kerr, Frederick N., 1 Lakeview Rd.	6000		110.40
Kerrigan, Celia, Mrs., 104 Cross St.	50		
House $1500, barn $100, lots 1, 2, 3, 4, 13,310 ft. land $525, pt. lot 105, 1945 ft. land, back, $50		2175	40.94
Kerrigan, John, Heirs, 79 Swanton St.			
House $100, 16,810 ft. land $1175		1275	23.46
Kerrison, John C., 15 Lakeview Rd.	1500		

Name, Location and Description	Personal	Real	Total Tax
House $8000, lot 22, pt. 23, 12,188 ft. land $2925		10925	228.62
Kidder, Arthur A., 29 Everett Ave.	2000		36.80
Kidder, Mary W., Mrs., 29 Everett Ave.	15000		
House $16,000, garage $700, 17,693 ft. land $6200, 29 Everett Ave.		22900	697.36
Lot 20, 9576 ft. land, Sheffield-West		2575	47.38
Kidder, Charles E., 189 Washington St.	300		5.52
Kidder, Everett F., 17 Symmes Rd.			
House $6000, lot 19, 4757 ft. land $750		6750	124.20
Kilcoyne, John, 21 Chester St.			
House $1000, barn $100, 18,464 ft. land $1100		2200	40.48
Kilcoyne, Kate, Mrs., 21 Chester St.			
Lots 7, 8, 28,793 ft. land $1450, Chester St., pt. lot 2, 8000 ft. land $400, Washington St.		1850	34.04
Kimball, Daniel W., 11 Wildwood St.			
House $3500, 20,870 ft. land $3750, 11 Wildwood St.		7250	133.40
62,352 ft. land, Palmer St.		2500	46.00
23,943 ft. land, Willow St.		950	17.48
2 acres land, under water, Lake St.		200	3.68
House $500, ½ acre land $500, 3 Middlesex St.		1000	18.40
Kimball, George B., 29 Wedgemere Ave.	5000		92.00
Kimball, Jean S., Mrs., 29 Wedgemere Ave.			
House $12,000, garage $1500, pt. lots 83, 84, 18,048 ft. land $2900		16400	301.76
Kinsley, Charles E., 99 Cambridge St.	2000		
House $4800, barn $700, 10,102 ft. land $1625, 5503 ft. land, back, $775		7900	182.16
Kirkpatrick, George, 10 Fairmount St.	300		
House $2500, barn $200, 62,500 ft. land $3125, lot 19, 19,261 ft. land $1350		7175	137.54
Klyce, Etheldreda D. H., Mrs., Highland Ter.			
House $4500, 19,384 ft. land $975		5475	100.74
Knapp, Mary S., Heirs, 8 Chestnut St.			
House $1600, 18,125 ft. land $2900		4500	82.80
Kneeland, Martin D., 20 Symmes Rd.	2000		
House $5800, lot 9, 6500 ft. land $1050, 20 Symmes Rd.		6850	162.84
House $5000, garage $200, lot 20, 7700 ft. land $775, Everell Rd.		5975	109.94
Kneeland, William A., 157 Highland Ave.	2000		
House $5000, lot 1, pt. 12, 8524 ft. land $950		5950	146.28
Kniffler, Bruno, 75 Church St.	5000		92.00
Knight, Alfred E., 32 Grove St.	1500		27.60
Knight, Agnes M., Mrs., 32 Grove St.			
House $3000, barn $200, 23,900 ft. land $2650, 20,000 ft. land, back, $600		6450	118.68
Knight, Frank H., 4 Ridgeway	4000		73.60
Koop, Hortense I., Mrs., 9 Lakeview Ter.			

Name, Location and Description	Personal	Real	Total Tax
House $8500, lot 40, 7279 ft. land $1825..		10325	189.98
Kramer, Walter S., 20 Sheffield Rd.	6000		
House $7500, garage $700, pt. lots 36, 37, 11,354 ft. land $3400		11600	323.84
Kronquist, Henrietta P., Mrs., 30 Water St.			
House $1800, lot B, 5955 ft. land $375, 28 and 30 Water St.		2175	40.02
Lake, Stephen D., 17 Clematis St.	500		9.20
Lake, Frances, Mrs., 17 Clematis St.			
House $4500, garage $200, lot 10, 13,029 ft. land $775		54.75	100.74
Lally, Patrick J., 33 Kirk St.			
House $1500, lots 297, 298, 5000 ft. land $300, 25 Arthur St.		1800	33.12
House $1800, lots 166, 167, 5000 ft. land $300, 31 and 33 Kirk St.		2100	38.64
House $3500, lots 168, 169, 5000 ft. land $300, Loring Ave.		3800	69.92
Lampee, Charles I., 9 Foxcroft Rd.	3500		64.40
Lampee, Marion C., Mrs., 9 Foxcroft Rd.			
House $7500, lot 143, 13,950 ft. land $2225		9725	178.94
Lampee, Thomas C., 3 Lewis Rd.	3500		64.40
Lane, Charles A., 37 Glen Rd.			
House $3700, barn $400, lot 5, 10,224 ft. land $1225, lot 5, 10,405 ft. land, back, $1050		6375	117.30
Lane, Julia E., Mrs.., 75 Nelson St.			
House $800, 5040 ft. land $450		1250	23.00
Lane, Oscar C., 20 Lawson Rd.	1500		27.60
Lang, John and James, 12 Westley St.			
House $3800, 7500 ft. land $750, 10 and 12 Westley St.		4550	83.72
Langford, Catherine R., Miss, 85 Wendell St.			
House $1000, lots 95, 96, 5000 ft. land $300		1300	23.92
Langley, Stephen S., 5 Cambridge St.	18000		
House $4000, 8126 ft. land $2025, 82 and 84 Church St.		6025	442.06
House, 3 Lagrange St., $3000, house, 5 Lagrange St., $1500, 16,766 ft. land $3850, Lagrange St.		8350	153.64
House $2800, lot 11, pt. 12, 4964 ft. land $750, 15 Lloyd St.		3550	65.32
Langley, Ella J., Mrs., 5 Cambridge St.			
House, 5 Cambridge St., $5000, house, 11 Cambridge St., $2000, 4½ acres land $11,250, Cambridge St.		18250	335.80
3¼ acres pasture, Arlington St.		1625	29.90
Laraway, Mary F., Mrs., 180 Forest St.			
House $6000, barn $1500, 7 acres land $4200, 1¾ acres woodland $300, 180 Forest St.		12000	220.80
House $3000, 7180 ft. land $350, 181 For-			

Name. Location and Description	Personal	Real	Total Tax
est St.		3350	61.64
House $3000, 13,965 ft. land $1825, 199 Washington St.		4825	88.78
House $1500, lot A, 10,868 ft. land $1400, 3240 ft. land $425, Eaton St.		3325	61.18
Building $2000, 2373 ft. land $3325, 378 Main St.		5325	97.98
House $4000, barn $500, 8000 ft. land, $6000, 11,410 ft. land, back, $2850, 610 Main St.		13350	245.64
House $2000, barn $800, 10,000 ft. land $1000, 13,420 ft. land, back, $125, 761 Main St.		3925	72.22
House $1500, house $1300, house $600, 7545 ft. land $5650, Purington Pl.		9050	166.52
Larrabee, Edith B., Mrs., 16 Hancock St.			
House $2000, lot 49, 10,000 ft. land $1200, lot 50, 10,000 ft. land $1100		4300	79.12
Larson, Carl, 993 Main St.	700		12.88
Larson, Ida M., Mrs., 993 Main St.	400		
House $3000, lot 7, 14,750 ft. land $750, 993 Main St.		3750	76.36
Barn $800, lot 10, 8050 ft. land $325, Russell Rd.		1125	20.70
House $4500, lot 8, 5292 ft. land $275, Main St.		4775	87.86
Lot 11, 3203 ft. land $125, lot 12, 3091 ft. land $125, Russell Rd.		250	4.60
House $500, house $500, house $400, pt. lot 21, 13,066 ft. land $800, 5, 7, 9 Emerson Court		2200	40.48
Larson, Ida M., Trustee, 993 Main St.			
Lot 92, 3163 ft. land, Sheridan Circle		125	2.30
Lot 94, 3624 ft. land, Sheridan Circle		150	2.76
Latham, Mary E., Mrs, 78 Harvard St.			
House $1500, lot 34, pt. 30, 4357 ft. land $250		1750	32.20
Laubham, Clarence A., 48 Wedgemere Ave.	10000		184.00
Laubham, C. Josephine, 48 Wedgemere Ave	2000		36.80
Laubham, Clarence A. and Carrie J., 48 Wedgemere Ave.			
House $9000, garage $1000, pt. lots 129, 130, 13,500 ft. land $2025		12025	221.26
Laughran, Lawrence J., 15 Manchester Rd.	4000		
Shop, $5000, shop $100, factory $5500, 3 storehouses $1200, boiler house $1500, 1½ acres land $2400, ½ acre land $50, 18 Cross St.		15750	363.40
Laughran, Rose D., Mrs., 15 Manchester Rd.			
House $6000, lot 7, pt. 6, 7300 ft. land $1250		7250	133.40
Lawrence, Effie G., Mrs., 38 Glen Rd.			
House $3000, lot 11, pt. 10, 9450 ft. land $1125		4125	75.90
Lawrence, Grace, Miss, 16 Forest Cir.			
House $2800, 17,785 ft. land $350		3150	57.96

Name, Location and Description	Personal	Real	Total Tax
Lawson, Charles T., 296 Washington St.	800		
House $1500, barn $100, 5000 ft. land $500, 320 Washington St.		2100	53.36
Lawson, Margaret S., Mrs., 296 Washington St.			
House $2000, barn $200, 19,412 ft. land $1950, 296 Washington St.		4150	76.36
Lawson, Thomas W., 366 Main St.	300000		
House $10,000, barn $3500, barn $1000, 41,940 ft. land $8400, 366 Main St.		22900	5941.36
Lawson, Jeannie A., Heirs, 366 Main St.			
House $3000, 40,942 ft. land $8200, 40,000 ft. land, back, $6800, 345 Main St.		18000	331.20
House $9000, barn $1500, 40,000 ft. land $8000, 21,500 ft. land, back, $3650, 331 Main St.		22150	407.56
House $6000, 12,000 ft. land $2400, 16 Lawson Rd.		8400	154.56
House $5000, lot 6, pt. 7, 11,224 ft. land $2250, 20 Lawson Rd.		7250	133.40
Lots 10, 11, 14, 15, pt. 7, 33,676 ft. land $5725, lots 16, 17, 20, 21, 24, 31,918 ft. land $5425, lots 12, 13, 13,604 ft. land $2325, Lawson Rd.		13475	247.94
Lawton, Dennis, 31 Pond St.	100		
House $800, barn $100, ¾ acre land $650		1550	30.36
5½ acres land and woodland, Pond St.		1000	18.40
Lazelle, Emilie M., Mrs., 11 Symmes Rd.			
House $5500, lot 12, 5809 ft. land $925		6425	118.25
Learned, Frederick H., 44 Winthrop St.			
House $3500, lot 46, 4693 ft. land $375, 22 Lebanon St.		3875	71.30
Learned, Alice M., Mrs., 44 Winthrop St.			
Lot 47, 4664 ft. land, Lebanon St.		375	6.90
Lee, W. Creighton, 7 Pine St.	10000		
13,315 ft. land, Hillside Ave.		2000	220.80
Lefavour, William A., 4 Herrick St.	1000		18.40
Lefavour, Fay H., Mrs., 4 Herrick St.			
House $7000, lot 7, 6300 ft. land $1250		8250	151.80
Leonard, Frank, 5 Harvard St.			
House $1300, lot 161, 3000 ft. land $200		1500	27.60
Lewis, Benjamin, 14 Norwood St.	500		9.20
Lewis, Elmer E., 20 Maxwell Rd.	500		9.20
Lewis, Minnie E., Mrs., 20 Maxwell Rd.			
House $3200, lot 8, 5225 ft. land $775		3975	73.14
Lewis, Paul L., 8 Glen Rd.	1000		18.40
Libby, Horace K., 165 Forest St.	300		5.52
Libby, Florence M., Mrs., 165 Forest St.			
House $4000, garage $500, lots 2, 16, 14,385 ft. land $700		5200	95.68
Libby, Susan M., Mrs., 11 Elm St.			
House $250, 1800 ft. land $225		475	8.74
Linscott, Daniel C., Tr. for Rose S. C. Dow, 20 Central St.	4000		73.60
Linscott, Harriet R., Mrs., 20 Central St.			

Name, Location and Description	Personal	Real	Total Tax
House $6000, lot 1, 7125 ft. land $1650..		7650	140.76
Liscomb, Mabel S., Mrs., 306 Washington St.			
House $1500, 21,168 ft. land $2125.....		3625	66.70
Little, Alfred E., 19 Everett Ave.	400		7.36
Little, Georgie R., Mrs., 19 Everett Ave.			
House $2000, barn $500, 34,268 ft. land $10,275		12775	235.06
Little, Robert H., 164 Cambridge St.	500		9.20
Little, Mary, Heirs, 164 Cambridge St.			
House $1500, barn $800, barn $400, barn $200, shed $100, greenhouse $3000, greenhouse $1500, 1 acre land $2000, 7½ acres land $2250, 3¼ acres pasture, back, $375		12125	223.10
Littlefield, George S., 203 Highland Ave....	2000		36.80
Littlefield, Georgiana, Mrs., 203 Highland Av.			
House $2500, barn $100, 17,745 ft. land $2475		5075	93.38
Livor, John E., 36 Eaton St.	1000		18.40
Lochman, Anna W., Mrs., 16 Kenwin Rd...	3000		55.20
Locke, Arthur C., Ridge St.	250		4.60
Locke, Everett B., Heirs, 132 Cambridge St.			
10 acres land, back, Cambridge St.		2500	46.00
Locke, Edna F. and Alice B., Ridge St. ...	150		2.76
Locke, Harry D., Ridge St.	150		2.76
Locke, George L., Ridge St.	850		
House $2400, garage $500, barn $200, carriage house $300, boiler-house $100, shed $50, 33 acres land $4100, 13 acres pasture $650, 17 acres woodland $850 ..		9150	184.00
Locke, Varnum P., 132 Cambridge St.	300		5.52
Locke, Elizabeth, Mrs., 132 Cambridge St.			
House $900, barn $800, 20,000 ft. land $1600, 5 acres land, back, $1500, 30 acres pasture, back, $3000, 5 acres woodland, back, $400.....		8200	150.88
Locke, Frederick P., 132 Cambridge St. ..	50		.92
Locke, Wendell W., Ridge St.	300		5.52
Locke, Wilbur S., 37 Dix St.	5000		92.00
Locke, Sarah K., Mrs., 37 Dix St.....	10000		184.00
Lockshin, Harry, Dothan St.			
House, unfinished, $1000, lot 171, 9753 ft. land $100		1100	20.24
Lombard, Arthur C., 105 Church St.....	10000		184.00
Lombard, Estella H., Mrs., 105 Church St.			
House $15,000, barn $3000, lot 17, 16,500 ft. land $4125		22125	407.10
Lombard, Manuel H., 92 Church St.....	10000		184.00
Lombard, Anna J., Mrs., 92 Church St.			
House $10,000, garage $400, 16,431 ft. land $4925		15325	281.98
Lombard, Anna J., Executor under will of Sarah B. Freeman, 92 Church St.	2000		36.80
Lord, James B., 10 Pine St.....	20000		
House $11,000, barn $1000, 53,077 ft. land			

Name, Location and Description	Personal	Real	Total Tax
$10,600		22600	783.84
Louigro, Maro, 11 Florence St.			
House $400, lots 24,25, 9344 ft. land $475		875	16.10
Lovering, Edwin N., 6 Hillside Ave.	1500		27.60
Lovering, Helen H., Mrs., 6 Hillside Ave.	1500		
House $5500, garage $150, lot 3, pt. 4, 5, 10,791 ft. land $1950		7600	167.44
Lowell, W. Holbrook, 4 Lakeview Rd.	1000		18.40
Lowell, Marion I. S., Mrs., 4 Lakeview Rd.			
House $6000, lot 15, 11,143 ft. land $2675		8675	159.62
Lucas, Archibald, 10 Chester St.			
House $1200, 5100 ft. land $300		1500	27.60
Luce, Ernest, 19 Edgehill Rd.	1500		27.60
Luce, Edith M., Mrs., 19 Edgehill Rd.			
House $7500, lot 9, 8950 ft. land $1425		8925	164.22
Lundblad, Oscar, 19 Lockwan St.			
House $2000, lots 231, 232, 5000 ft. land $250		2250	41.40
Lunt, Henry F., 185 Parkway	1000		18.40
Lunt, Sarah F., Mrs., 1 Myrtle St.			
House $3000, lot 3, 17,814 ft. land $3200, 4 Fairview Terrace		6200	114.08
Luongo, Carmela, 65 Swanton St.			
House $600, lot 15, 10,500 ft. land $400, 7 Tremont St.		1000	18.40
House $800, shop $1500, 4175 ft. land $325, 65 and 67 Swanton St.		2625	48.30
Luongo, Emidao and Emilio, 26 Shepard Court.			
House $700, 8326 ft. land $325		1025	18.86
Luongo, Giovanni and Rosinna, 20 Florence St.			
House $1800, lot 7, pt. 6, 8625 ft. land $425		2225	40.94
Lutes, John L., 31 Vine St.			
House $1900, 7598 ft. land $1150, 31 Vine St.		3050	56.12
House $1500, 6804 ft. land $2725, 650 Main St.		4225	77.74
Lydon, Bridget, Mrs., 38 Pickering St.			
House $1300, 7902 ft. land $325		1625	29.90
Lydon, Sarah C., Mrs., 9 Lloyd St.			
House $2500, lot 14, 4976 ft. land $750		3250	59.80
Lynam, John S., 21 Nelson St.			
House $1000, lot 1, 4502 ft. land $450, 21 Nelson St.		1450	26.68
House $1000, lot 7, 3348 ft. land $325, 33 Nelson St.		1325	24.38
33,167 ft. land, near pond, Nelson St.		1000	18.40
Lynch, Ellen, Heirs, 9 Grove Pl.			
House, $600, 14,235 ft. land $575		1175	21.62
Lynch, Ellen, Mrs., 55 Pond St.			
House $800, 17,670 ft. land $900		1700	31.28
Lynch, James J., 45 Pond St.			
House $500, 16,800 ft. land $450		950	17.48
Lynch, John, 132 Swanton St.	1500		

Name, Location and Description	Personal	Real	Total Tax
House, 132 Swanton St., $2800, barn $150, store, 136 Swanton St., $300, 12,020 ft. land $850, Swanton St.		4100	103.04
House $700, lot 14, 10,540 ft. land $525, 13 Tremont St.		1225	22.54
Lynch Mary D., Heirs, 247 Swanton St. House $900, lot 318, 3296 ft. land $200		1100	20.24
Lynch, Michael, 57 Pond St.	200		
5 acres land, Pond St.		2000	40.48
Lyons, Michael E., Heirs, 27 Oak St. House, 27 Oak St., $2000, house, 20 Holland St., $300, 11,670 ft. land $825, Oak St.		3125	57.50
MacAlman, John H., 42 Everett Ave.	10000		184.00
MacAlman, Florence N., Mrs., 42 Everett Ave. House $13,000, garage $1500, lot 1, 13,110 ft. land $3550, lots 11, 12, 13, A, 56,318 ft. land $5625		23675	435.62
MacDonald, Fred, 197 Forest St.	500		9.20
MacDonald, Helen M., Mrs., 197 Forest St. House $250, 4 heneries $250, 47,775 ft. land $475		975	17.94
MacDonald, John J., 13 Kendall St. House $2500, 30,440 ft. land $1825, 41 and 43 Canal St.		4325	79.58
Macdonald, Louisa H., Mrs., 141 Washington St. House $3000, barn $200, 6908 ft. land $1300, 141 Washington St.		4500	82.80
Macdonald, Louisa H., and William O. Dupee, 141 Washington St. House $1600, 6778 ft. land $1225, 145 Washington St.		2825	51.98
MacKenzie, Jennie A., Henry St. House $1000, lot 227, 10,915 ft. land $100		1100	20.24
Mackesy, Ellen, Heirs, 68 Nelson St. House $1200, 8938 ft. land $800, 68 and 70 Nelson St.		2000	36.80
MacKinnon, Allan P., 7 Glengarry	2000		36.80
MacLellan, Abigail J., Mrs., 59 Cross St.	300		
House $1200, barn $200, lot 3, 5000 ft. land $250, 59 Cross St.		1650	35.88
Lots 5, 7, 9, 11, pts.13, 15, 165, 166, 39,550 ft. land, Cross St.		800	14.72
Lots 8, 10, 14, 15,000 ft. land $300, lot 85, 5000 ft. land $100, East St.		400	7.36
MacMaster, Isabel B., Mrs., 14 Mystic Ave. House $1500, barn $50, 8500 ft. land $1200		2750	50.60
MacPhie, Sarah J., Mrs., 7 Fells Rd. House $5000, lot 237, 14,842 ft. land $900		5900	108.56
Madden, Mary R., Mrs., 71 Nelson St. House $2000, 5040 ft. land $450		2450	45.08

Name, Location and Description	Personal	Real	Total Tax
Maddison, Arthur N., 20 Wedgemere Ave..	1500		27.60
Maddocks, John A., 3 Woodside Rd.....	2000		36.80
Maddocks, Edith K., Mrs., 3 Woodside Rd.			
House $6500, garage $600, lot 5, 14,154 ft. land $1700		8800	161.92
Magill, George A., 26 Cabot St.	750		13.80
Magill, Edna L., Mrs., 26 Cabot St.			
House $7000, lot 8, 7289 ft. land $1175..		8175	150.42
Maguire, Edward F., 84 Swanton St.	100		1.84
Maguire, James, 21 Lincoln St.			
House $3500, 32,112 ft. land $2250		5750	105.80
Maguire, John F., 17 Rus ll Rd.			
House $2500, lot 15, 3173 ft. land $150 ..		2650	48.76
Maher, Catherine, Mrs., 7 Florence St.....	50		
House $1300, 10,000 ft. land $500		1800	34.04
Main, Charles T., 14 Herrick St.	15000		
House $8000, garage $1000, 16,242 ft. land $3350, 14 Herrick St.		12350	503.24
House $11,000, garage $1500, 16,995 ft. land, $1700, 31 Prospect St.		14200	261.28
Maloney, Bridget M., Miss, 360 Washington St.	400		
House and store $2500, lot 169, 3236 ft. land $325		2825	59.34
Manter, Edwin D., 6 Ridgefield Rd.	1900		34.96
Manter, May T. A., Mrs., 6 Ridgefield Rd.			
House $7000, lot 30, 7850 ft. land $1425.		8425	155.02
Marble, Walter P., 149 Highland Ave.	1000		18.40
Marble, Walter P., Executor under will, Jennie F. Marble, 149 Highland Ave.....	1500		27.60
Marble, Jennie F., Heirs, 149 Highland Ave.			
House $5300, 7513 ft. land $750		6050	111.32
Marchant, Alfred H., 14 Rangeley	2500		46.00
Marion, Annie B., Mrs., 8 Alben St.			
House $2500, lot 4, 8184 ft. land $500, 8 Alben St., lots 5, 6, 16,200 ft. land $500, Highland Ave.		3500	64.40
Marion, L. Wheeler, 9 Francis Cir.			
Shop $1000, lot 39, 4000 ft. land $200, Main St.		1200	22.08
Marion, Sarah N. W., Mrs., 9 Francis Cir.			
House $2500, lot 1, 6338 ft. land $1000..		3500	64.40
Marrone, Josephine, Mrs., 35 Oak St.			
House $600, 20,513 ft. land $1325		1925	35.42
Marsh, Charles F. D., 20 Hillcrest Parkway.	350		6.44
Marsh, Isabel, Mrs., 20 Hillcrest Parkway			
House $3000, garage $600, lot 225, 14,019 ft. land $425		4025	74.06
Lot 228, 17,378 ft. land, Fells Rd.		875	16.10
Marsh, Clarence W., 15 Herrick St.....	5000		92.00
Marsh, Jessie A., Miss, Swan Ave.			
House $4000, 40,767 ft. land $1425		5425	99.82
Marshall, William R., 7 Cliff St.	1000		18.40
Marshall, Eva C., Mrs., 7 Cliff St.			
House $7500, garage $500, 12,860 ft. land			

Name, Location and Description	Personal	Real	Total Tax
$2050	10050		184.92
Marston, Elizabeth E., Miss, 10 Winthrop St.	4000		73.60
Marston, John P., 30 Everett Ave.	15000		276.00
Marston, Elizabeth W., Mrs., 30 Everett Ave.			
House $12,000, 15,000 ft. land $4500, 9120 ft. land, back, $900		17400	320.16
Martin, Arthur B., 19 Wedgemere Ave.	5200		95.68
Martin, Eliza A., Mrs., 19 Wedgemere Ave.	15000		
House $9500, barn $2500, garage $100, lots 51, 52, 53, 46,500 ft. land $8375, 19 Wedgemere Ave.		20475	652.74
Lots 54, 55, 56, 41,700 ft. land, Yale St.		5850	107.64
Martin, Bertram T., 23 Sheffield Rd.	5000		92.00
Martin, Florence L., Mrs., 23 Sheffield Rd.			
House $13,000, lot 22, 13,865 ft. land $4150, 8115 ft. land, back, $800		17950	330.28
Martin, Bertram T., Executor under will Frances Martin, 23 Sheffield Rd.	4950		91.08
Martin, George W., 12 Mt. Pleasant St.	500		9.20
Martin, Horace J., 19 Wedgemere Ave.	1500		27.60
Martin, Mary S., Mrs., 228 Highland Ave.			
House $5500, lot 12, 10,050 ft. land $1700		7200	132.48
Martin, Patrick H., 40 Pickering St.			
House $1200, 7300 ft. land $300		1500	27.60
Martinson, Agusta, Mrs., 78 Sheridan Circle			
House $1400, lot 88, 3163 ft. land $100		1500	27.60
Mason, Charles H., 43 Wedgemere Ave.	2000		36.80
Mason, Anna M., Mrs., 43 Wedgemere Ave.			
House $6500, garage $250, lot 182, 12,000 ft. land $1800		8550	157.32
Mason, Edward C., 8 Grove St.	2000		36.80
Mason, Martha S., Mrs., 8 Grove St.	1500		27.60
Mason, John C., Heirs, 26 Mt. Pleasant St.			
Lot 1, 10,721 ft. land, Hillside Ave.		1925	35.42
Mason, John N., 26 Mt. Pleasant St.			
House $3500, lot 20, 13,706 ft. land $2475, 26 Mt. Pleasant St.		5975	109.94
Mason, Emma H., Mrs., 26 Mt. Pleasant St.			
House $1200, lot 14, 6254 ft. land $875, 26 Crescent Rd.		2075	38.18
Mason, Lillian T., Mrs., 11 Lloyd St.			
House $2800, lot 13, 5027 ft. land $750		3550	65.32
Mason, Susan F., and Elizabeth N., 294 Main St.			
House, 294 Main St., $5000, barn $500, house, 288 and 290 Main St., $6500, 40,000 ft. land $6400, 27,800 ft. land, back, $1675, Main St.		20075	369.38
Matherson, Stephen C. and Edward S., 125 Cambridge St.			
House $7000, pt. lots 33, 34, 15,824 ft. land $2375		9375	172.50
Mathews, Mary A., Mrs., 22 Lincoln St.			

Name, Location and Description	Personal	Real	Total Tax
House $2000, lot 3, 5500 ft. land $375...		2375	43.70
Mawn, Dominick, Heirs, 44 Canal St.			
House $1100, barn $100, lot 59, 11,550 ft. land $575		1775	32.66
Mawn, Margaret A., Mrs., 25 Hemingway St.			
House $1000, lot C, 6930 ft. land $275...		1275	23.46
Maxwell, Charles F., 5 Bacon St.	700		
House $8500, lot 3, 10,976 ft. land $1875.		10375	208.78
May, Marcus B., 19 Sheffield Rd.	2000		36.80
May, Gertrude J., Mrs., 19 Sheffield Rd.			
House $7000, lot 24, 9936 ft. land $2975, 7200 ft. land, back, $725		10700	196.88
Maynard, Herbert E., 80 Church St.....	1000		18.40
Maynard, Mary T., Mrs., 80 Church St.			
House $4000, 8640 ft. land $2150		6150	113.16
Maynard, William H., 79 Church St.	16500		
House, 14 and 16 Fletcher St., $3500, house, 18 and 20 Fletcher St., $3500, house, 22 and 24 Fletcher St., $3500, house, 28 Fletcher St., $3000, lots 1, 2, 3, 4, 54,200 ft. land $9750, Fletcher St. ...		23250	731.40
House, 16 Wildwood St., $2500, house, 1 and 2 Wildwood Ter., $4500, house, 3 Wildwood Ter., $1500, house, 4 Wildwood Ter., $1500, house, 5 Wildwood Ter., $1500, shop $400, 53,700 ft. land $6450, Wildwood Ter.....		18350	337.64
Maynard, Elizabeth, Mrs., 79 Church St.			
House $11,500, barn $3000, 20,000 ft. land $5000, 20,040 ft. land, back, $2000, 79 Church St.		21500	395.60
Mayo, Deborah G., and Dora M. Nickerson, 18 Grove St.			
House $5000, barn $500, 106,177 ft. land $7425		12925	237.82
McCall, Samuel W., Myopia Rd.	5300		97.52
McCall, Ella T., Mrs., Myopia Rd.	20000		
House $22,500, barn $2000, lot 3, 171,000 ft. land $5125, Myopia Rd.		29625	913.10
McCarron, Bridget, Mrs., 63 Wendell St.			
House $1800, lots 89, 90, 5080 ft. land $300		2100	38.64
McCarron, John, 6 White St.			
House $1000, shed $50, 31,284 ft. land $1875		2925	53.82
McCarron, Catherine, Mrs., 6 White St.			
House $3500, lot 9, 10,890 ft. land $650, 4 White St.		4150	76.36
McCarthy, Charles F., 452 Main St.	200		3.68
McCarthy, Nora T., Mrs., 452 Main St.			
House $2000, barn $100, 17,940 ft. land $3950, 2500 ft. land, back, $100		6150	113.16
McCarthy, Elizabeth, Heirs, 21 Winchester Pl.			
House $1500, 13,660 ft. land $2050		3550	65.32

Name, Location and Description	Personal	Real	Total Tax
McCarthy, Ellen, Mrs., 55 Swanton St.			
House, 49 Swanton St., $700, house, 53 and 55 Swanton St., $1400, shed $50, 12,360 ft. land $875, 10,000 ft. land, back, $500, Swanton St.		3525	64.86
McCarthy, Emma C., Trustee, 432 Main St.	2500		
House $3000, lot 3, 3700 ft. land $825, 432 Main St.		3825	116.38
House $1000, 2060 ft. land $1550, 10 Thompson St.		2550	46.92
McCauley, Elise A., Mrs., 33 Pond St.			
House $600, barn $300, 2 acres land $1600		2500	46.00
McCosker, Eliza M., Mrs., 76 Church St.			
House $3500, 14,084 ft. land $3525		7025	129.26
McCue, James P., 16 Sheridan Circle.			
House $700, lots 113, 115, 117, 119, pt. 121, 14,101 ft. land $575, 16 Sheridan Circle		1275	23.46
Lot 124, 3812 ft. land, Sheridan Circle		150	2.76
Lots 129, 130, 6307 ft. land, Main St.		250	4.60
McCush, Ann, Mrs., 62 Richardson St.			
House $1200, lot 9, 12,400 ft. land $625		1825	33.58
McDonald, Allan J., 968 Main St.			
House $1300, lots 2, 3, 4, 9045 ft. land $550		1850	34.04
McDonald, Eugene, 92 Bacon St.	5000		92.00
McDonald, Ida E., Mrs., 92 Bacon St.			
House $8500, 14,867 ft. land $4450		12950	238.28
McElhaney, Mary, Miss, 7 Baldwin St.			
House $900, barn $100, 16,000 ft. land $650		1650	30.36
McElhaney, Andrew, Heirs, 7 Baldwin St.			
9041 ft. land, Baldwin St.		350	6.44
McElhaney, Margaret, Mrs., 24 Shepard Ct.			
House $600, lot 21, 11,104 ft. land $450		1050	19.32
McElhaney, Oscar B., 13 Elmwood Ave.	150		2.76
McElhiney, Alphonso M., 11 Clark St.			
House $500, 3000 ft. land $175, 3140 ft. land, back, $25		700	12.88
McEwen, Addie M., Mrs., 16 Clematis St.			
House $2300, barn $100, lot 4, 5400 ft. land $325, 16 Clematis St.		2725	50.14
House $7000, lots 2, 3, 7093 ft. land $1200, 25, 27, 29 Vine St.		8200	150.88
Store $1200, lot 17, 6099 ft. land $350, Forest St.		1550	28.52
McFeeley, Neil, 25 Oak St.			
House $1200, 7960 ft. land $550		1750	32.20
McGill, William H., 75 Church St	3500		
Lot 5, 11,210 ft. land, Bacon St.		3375	126.50
McGourty, Catherine, Mrs., 10 Loring Ave.			
House $1500, lots 340, 341, 5000 ft. land $300		1800	33.12
McGovern, Terrance, 48 Wendell St.			
House $3000, lots 359, 360, 5000 ft. land $250, 27 Loring Ave.		3250	59.80

Name, Location and Description	Personal	Real	Total Tax
McGowan, Patrick, 2½ Clark St.			
House $900, 4520 ft. land $275		1175	21.62
McGowan, Rose, Mrs., 49 Canal St.			
House $800, 19,700 ft. land $1000, 49 and 51 Canal St.		1800	33.12
McGrath, Philip J., 11 Edgehill Rd.	2000		36.80
McGrath, Mary J., Mrs., 11 Edgehill Rd.			
House $7000, lot 6, 8000 ft. land $1200..		8200	150.88
McGreenery, Martha E., Mrs., 32 Calumet Rd.	3000		
House $9500, garage $350, lot 10, 14,198 ft. land $2275		12125	278.30
McGuinity, Robert J., 161 Swanton St.			
House $1200, lots 505 to 509, 12,600 ft. land $750.....		1950	35.88
McGuire, Michael, Heirs, 30 Westley St.			
House $1500, lot 19, 4939 ft. land $500..		2000	36.80
McHugh, Patrick, 17 Cedar St.			
House $600, 9937 ft. land $500		1100	20.24
McHugh, Peter P., 54 Salem St.			
House $500, pt. lots 6, 7, 12,860 ft. land $650, 54 and 56 Salem St.		1150	23.16
House $800, 4526 ft. land $275, 4 Clark St.		1075	19.78
McHugh, Delia A., Mrs., 54 Salem St.			
House $600, pt. lot 8, 6100 ft. land $300, 50 and 52 Salem St.		900	16.56
McIntosh, Charlotte A., Mrs., 21 Stone Ave.			
House $3600, lots 6, 7, 12,000 ft. land $850		4450	81.88
McKenzie, Edward P., 5 Middlesex St. ...	150		2.76
McLaughlin, Bridget, Mrs., 11 Oak St.			
House $500, 11,650 ft. land $825		1325	24.38
McLean, C. Garfield, 309 Washington St. .	500		9.20
McLean, Helen E., Mrs., 62 Highland Ave.	100		
House $3200, lot 203, 17440 ft. land $875		4075	76.82
McLean, John A., 51 Forest St.			
House $2500, barn $150, lots 8, 9, 10,814 ft. land $650		3300	60.72
McLean, William S., 6 Winthrop St.			
House $3500, lot C, 4651 ft. land $925..		4425	81.42
McMahon, Mary E., Mrs., 160 Swanton St.			
House, 160 Swanton St., $900, house, 162 Swanton St., $150, 8640 ft. land $600, Swanton St.		1650	30.36
McMahon, Susan, Heirs., 39 Salem St.			
House $800, lot 12, 8820 ft. land $525...		1325	24.38
McManus, John H., 49 Cross St.			
House $600, 17,840 ft. land $900		1500	27.60
McMillan, Mary H., Mrs., 9 Cottage Ave.			
House $2000, 5188 ft. land $1150		3150	57.96
McNally, Anna L, Mrs., 15 Eaton St.			
House $2000, 6255 ft. land $825, 15 Eaton St.		2825	51.98
House, 15 Winchester Pl., $800, house, 17 and 19 Winchester Pl. $1500, 9620 ft. land $1450, Winchester Pl.		3750	69.00

Name, Location and Description	Personal	Real	Total Tax
McNamara, John J. and Margaret W., 5 Russell Rd.			
House $2300, lot 21, 4608 ft. land $225..		2525	46.46
McNelly, John F., 12 Hancock St.....	200		3.68
McNulty, Mary, Mrs., 48 Wendell St.			
House $2000, 5000 ft. land $300.....		2300	42.32
Mead, George N. P., 27 Church St.	5500		101.20
Mead, Jennie H. M., Mrs., 27 Church St.			
House $6000, 4365 ft. land $4375		10375	190.90
Merrill, Frank H., 27 Eaton St.	1000		18.40
Merrill, Raymond, 6 Crescent Rd.	1000		18.40
Merrill, Martha K., Mrs., 6 Crescent Rd.			
House $5000, pt. lots 10, 12, 5925 ft. land $825		5825	107.18
Merritt, Nathaniel J., 158 Washington St..	1000		18.40
Meskell, David, 3 Clark St.			
House $500, 3000 ft. land $175, 1950 ft. land, back, $25, 3 Clark St.....		700	12.88
House $500, 3000 ft. land $175, 3440 ft. land, back, $25, 5 Clark St.....		700	12.88
House $600, 3000 ft. land $175, 1820 ft. land, back, $25, 15 Clark St.....		800	14.72
House $700, 3000 ft. land $175, 1380 ft. land, back, $25, 17 Clark St.....		900	16.56
Messenger, Guy H., 389 Washington St. ..	200		3.68
Messenger, Edward M., 389 Washington St.	1000		
House $4000, barn $800, 24,234 ft. land $1700		6500	138.00
Metcalf, Edgar W., 9 Madison Ave.	1600		29.44
Metcalf, Ellen E., Mrs., 9 Madison Ave. ..	1000		
House $3000, barn $100, 27,970 ft. land $4475		7575	157.78
Metcalf, Mary J., Mrs., 31 Sheffield Rd. ..	3500		
House $10,000, lot 18, 12,015 ft. land $3600		13600	314.64
Metcalf, Joel H., 16 Lawson Rd.	1500		27.60
Metcalf, Percival B., 12 Glen Rd.	750		
House $4500, barn $800, lot 9, 13,400 ft. land $1600, 12 Glen Rd.....		6900	140.76
House $4500, 10,000 ft. land $1400, 8 Glen Rd.		5900	108.56
Garage $500, garage $200, 10,435 ft. land $1050, 10 Glen Rd.		1750	32.20
Metcalf, Robert B., 10 Wildwood St.	1000		
House $4500, 9322 ft. land $1875		6375	135.70
Methodist Society, Trustees			
House $3600, 5990 ft. land $1200, 17 Myrtle St.		4800	88.32
Meyer, John C., 3 Sheffield Rd.	9500		174.80
Meyer, Amelia, Mrs., 3 Sheffield Rd.			
House $11,000, garage $300, lot 32, 7907 ft. land $2375		13675	251.62
Miley, Mary S., Mrs., 8 Mystic Ave.			
House $3000, lot 1, 4100 ft. land $650...		3650	67.16
Miller, Clarence C., 10 Lagrange St.	4000		73.60

Name, Location and Description	Personal	Real	Total Tax
Miller, Harriet H., Mrs., 10 Lagrange St.			
House $4500, garage $300, 9475 ft. land $2175		6975	128.34
Miller, Frank R., 201 Parkway	1000		
House $7500, 11,066 ft. land $2225		9725	197.34
Miller, Henry C., 121 Church St.			
House $6000, lot 5, pt. 6, 16,169 ft. land $2900, lot 4, pt. 3, 21,758 ft. land $3475, 121 Church St.		12375	227.70
Block $5500, 3698 ft. land $5925, 10, 14, 16 Mt. Vernon St.		11425	210.22
Block $5000, 3148 ft. land $2200, 44, 46, 48 Mt. Vernon St.		7200	132.48
11,064 ft. land, Norwood St.		2425	44.62
Miller, Mary H., Mrs., 121 Church St.	5000		
House $1000, 11,489 ft. land $2525, 4 Norwood St.		3525	156.86
House $800, 5840 ft. land $1175, 61 Railroad Ave.		1975	36.34
Miller, Stanley R., 7 La Grange St.	2000		36.80
Mills, Carlton P., Arlington St.	2000		
House, $7000, lot 3 B, 43,529 ft. land $1525, lot 4 B, 54,346 ft. land $1900		10425	228.62
Mills, Ida W. D., Miss, 21 High St.			
House $500, barn $200, shed $100, lot B, 3 1-10 acres land $4650, 21 High St.		5450	100.28
Lot 5, 67,753 ft. land, Arlington St.		2375	43.70
Milne, George, Heirs, 44 Lincoln St.			
House $800, house $100, 2 greenhouses $500, 1 greenhouse $50, 15,841 ft. land $950		2400	44.16
Milward, Marion C., Mrs., 15 Foxcroft Rd.			
House $7000, garage $400, lot 142, 13,950 ft. land $2225		9625	177.10
Mitchell, Amy B., Mrs., 237 Highland Ave.			
House $6500, 6500 ft. land $1100		7600	139.84
Mitchell, Charles L., 4 Summit Ave.	10000		
House $8000, 12,100 ft. land $1925		9925	366.62
Mitten, Edmond W., Dunster Lane			
House $200, lot 256, 3895 ft. land $50		250	4.60
Mitten, James C., Dunster Lane			
House, $1500, lots 257, 258, 9281 ft. land $100, Dunster Lane		1600	29.44
House $75, lot 259, 6265 ft. land $75, Dunster Lane		150	2.76
Mobbs, Anna E., Mrs., 19 Lake St.			
House $2000, house $1200, 24,800 ft. land $1500, Lake St.		4700	86.48
Moffett, Mary C., Mrs., 7 Woodside Rd.	225		4.14
Monahan, Patrick J., Heirs, 79 Nelson St.			
House $650, lot 5, 5000 ft. land $450		1100	20.24
Mooney, Francis P., 4 Symmes Rd.	1000		18.40
Mooney, Mary C., Mrs., 4 Symmes Rd.			
House $4700, garage $400, lot 1, 6000 ft. land $950		6050	111.32

Name, Location and Description	Personal	Real	Total Tax
Mooney, Patrick J., 4 Westley St.			
House $2000, 6000 ft. land $600, 4 and 6 Westley St.		2600	47.84
Mooney, Mary J., Mrs., 4 Westley St.			
House, 194 and 196 Washington St., $2500, house, 6 Nelson St., $800, 7300 ft. land $950, Washington St.		4250	78.20
Moore, Abbie L., Miss, 85 Walnut St.			
House $1400, 6838 ft. land $1025		2425	44.62
Moore, Susan, Mrs., 6 Pond St.			
House $550, barn $50, ½ acre land $600		1200	22.08
Moorhouse, William R., 34 Cabot St.	3000		
House $8000, lot 5, 11,786 ft. land $1425, 34 Cabot St.		9425	228.62
Moorhouse, Mary F., Mrs., 34 Cabot St.			
Lot 7, 11,729 ft. land, Cabot St.		1425	26.22
Moran, Charlotte R., Mrs., 7 Grove Place			
Pt. lot 12, 11,599 ft. land, Hemingway St.		225	4.14
Moreland, Agnes S.,Mrs., 14 Manchester Rd.			
House $4300, lot 9, 5382 ft. land $925		5225	96.14
Morgan, Cora M., Mrs., 420 Main St.			
House $5000, 20,000 ft. land $4200, 12,000 ft. land, back, $500		9700	178.48
Morrill, Charles W., 38 Rangeley	1000		18.40
Morrill, George E., 24 Vine St.	200		3.68
Morrill, Harriet J., Mrs., 10 Kendall St.			
House $500, 3604 ft. land $425		925	17.02
Morris, Edward A., 7 Sheffield-West	3000		
House $7500, lot 3, 7725 ft. land $2075, 3848 ft. land, back, $375		9950	238.28
Morris, Thomas, 18 Mystic Ave.	500		
House $3200, 15,800 ft. land $2525, 18 Mystic Ave.		5725	114.54
House $2500, 4000 ft. land $600, 11 Maxwell Rd.		3100	57.04
House $1500, house $1500, lot 1, pt. 2, 10,973 ft. land $775, 514 and 518 Washington St.		3775	69.46
Morse, William B., Heirs, 64 Cross St.			
House $1250, lots 658, 659, 5000 ft. land $250		1500	27.60
Moseley, Frank, 36 Everett Ave.	40000		
Lots 16, 17, 26,634 ft. land, Everett Ave.		4000	809.60
Moseley, Martha A., Mrs., 36 Everett Ave.			
House $13,000, lot 19, 11,148 ft. land $3350, lot 18, 12,737 ft. land $1900, 36 Everett Ave.		18250	335.80
Moses, Solomon, 588 Main St.	500		9.20
Mossman, Charles T., 5 Wolcott Ter.	5000		
House $5500, lots 8, 9, 21,230 ft. land $2875		8375	246.10
Moulton, Joseph, 10 Madison Ave.			
House $3000, 14,287 ft. land $2275		5275	97.06
Muir, Robena, Mrs., 34 Lloyd St.			
House $4500, lot 6, pt. 5, 7606 ft. land			

Name, Location and Description	Personal	Real	Total Tax
$1225		5725	105.34
Mullen, Alexander J., 6 Bridge St.			
House $900, barn $100, 11,766 ft. land $1400		2400	44.16
Mulligan, Margaret, Miss, 735 Main St.			
House $1500, 15,460 ft. land $1075		2575	47.38
Munro, Charles E. and Jessie, 79 Brookside Ave.			
House $1500, lot 204, pt. 203, 5049 ft. land $200, 79 and 81 Brookside Ave		1700	31.28
Munroe, John L., 5 Cottage Ave.	500		9.20
Munroe, Ruth, Mrs., 5 Cottage Ave.			
House $4000, garage $100, 8847 ft. land $1950, 3 and 5 Cottage Ave.		6050	111.32
Munroe, Roderick, Heirs, 13 Baldwin St.			
House $900, 7930 ft. land $325		1225	22.54
Murdock, Maria, Miss, 64 Church St.			
House $6000, 18,846 ft. land $4700		10700	196.88
Murphy, Daniel, 30 Salem St.	2000		
House, 28 Salem St., $1200, barn $50, house, 30 Salem St., $1500, lot 4, pt. 5, 18,840 ft. land $1125, Salem St.		3875	108.10
Lots 8, 9, 14,298 ft. land, Forest St.		700	12.88
Murphy, Annie, Mrs., 30 Salem St.			
Lot 70, 7389 ft. land, Chisholm Rd.		300	5.52
53,980 ft. land, Canal St.		500	9.20
14,000 ft. land, Salem St.		275	5.06
House $3500, lot 20, 5440 ft. land $375, Clark St.		3875	71.30
Lot 18, 5635 ft. land $400, lot 19, 5434 ft. land $375, Clark St.		775	14.26
Murphy, Daniel F., Est., Hermann D. Murphy, Adm., 316 Highland Ave.	17500		
House $8000, 22,570 ft. land $2250, 14 Mason St.		10250	510.60
Murphy, Ellen L., Mrs., 14 Mason St.			
5716 ft. land, Mason St.		575	10.58
Murphy, Ellen M., Mrs., 9 Clark St.			
House $500, lot 11, 3000 ft. land $175, 3600 ft. land, back, $25		700	12.88
Murphy, Hermann D., 316 Highland Ave.	2500		46.00
Murphy, Jeremiah, 15 Lake St.			
House $1000, barn $100, 13,554 ft. land $1075, 13 and 15 Lake St.		2175	40.02
Murphy, Margaret D., Mrs., 10 Manchester Rd.			
House $4300, lot 11, 5250 ft. land $900		5200	95.68
Murphy, Marietta L., Mrs., 61 Fletcher St.			
House $4500, lot 87, 10,728 ft. land $2150		6650	122.36
Murphy, John J., 670 Main St.	150		2.76
Murray, James S., 16 Maxwell Rd.	500		
House $3000, lot 7, 5650 ft. land $800		3800	79.12
Murray, John A., 788 Main St.	2000		36.80
Murray, Catherine L., Mrs., 788 Main St.			
House $1600, barn $200, 13,700 ft. land			

Name, Location and Description	Personal	Real	Total Tax
$1375		3175	58.42
Murray, John J., 23 Salem St.			
House $3500, lot 18, 9917 ft. land $875, 23 and 25 Salem St.		4375	80.50
Lots 82, 83, 8388 ft. land, Sheridan Circle		325	5.98
Murray, William J., 607 Main St.	1000		
House $2000, barn $1000, 16,896 ft. land $1700, 760 and 762 Main St.		4700	104.88
House $3500, 3600 ft. land $1075, 3 and 5 Elmwood Ave.		4575	84.18
House $1000, 4408 ft. land $275, 10 and 12 Clark St.		1275	23.46
Murray, Caroline J., Mrs., 607 Main St.	200		
House $1000, lot 212, pt. 213, 4721 ft. land $200, 61 Brookside Ave.		1200	25.76
House $1000, lot 214, pt. 213, 4720 ft. land $200, 63 Brookside Ave.		1200	22.08
Lot 91, 5000 ft. land, East St.		100	1.84
Musselman, Elizabeth S., Mrs., 12 Manchester Rd.			
House $4300, lot 10, 5298 ft. land $900		5200	95.68
Nash, Gertrude S., Mrs., 7 Myrtle St.			
House $4000, 9200 ft. land $2025, 7 and 9 Myrtle St.		6025	110.86
Nash, Howard D., 31 Wildwood St.	1500		
House $5500, barn $800, 17,128 ft. land $2750		9050	194.12
Nason, Lola D., Mrs., 11 Myrtle St.			
House $1500, 5391 ft. land $1175		2675	49.22
Neiley, George, 5 Wolcott Rd.	7000		
House $4500, lot 4, 30,087 ft. land $3900, 5 Wolcott Rd.		8400	283.36
Neiley, Allice L., Mrs., 5 Wolcott Rd.			
Garage $1000, lot 3, 12,300 ft. land, Wolcott Rd.		2600	47.84
Nelson, Bridget, Miss, 78 Cross St.			
House $200, 1 acre land $1600, 2⅜ acres land, back, $1500, lots 49, 50, 53, 54, 55, 13,632 ft. land $550, 86 Cross St.		3850	70.84
Nelson, Margaret, Mrs., 78 Cross St.	150		
House $1000, 40,000 ft. land $1600, 82 Cross St.		2600	50.60
Nelson, John C., 26 Water St.			
House $800, barn $100, lot A, 5955 ft. land $350, 26 Water St.		1250	23.00
Lots 101, 103, 7332 ft. land, Sheridan Circle		300	5.52
Nelson, John T., 20 Cedar St.			
House $1200, 5265 ft. land $275		1475	27.14
Nelson, Patrick, 253 Swanton St.			
House $1800, lots 310, 311, 316, 317, 14,172 ft. land $850, 251 and 253 Swanton St.		2650	48.76
House $700, barn $50,11,730 ft. land $475,			

Name, Location and Description	Personal	Real	Total Tax
14 Hill St.		1225	22.54
Lots 14, 15, 7918 ft. land, Hill St.		225	4.14
2 acres pasture, Hill St.		400	7.36
Lot 48, 12,370 ft. land, Cross St.		625	11.50
Newell, Ellen A., Heirs, 319 Main St.			
House, 319 Main St. and 7 Lawson Rd. $10,000, house, 9 Lawson Rd., $4500, house, 11 Lawson Rd., $5000, 40,138 ft. land $8025, Main St. and Lawson Rd.		27525	506.46
House $7500, lot 9, pt. 8, 17,080 ft. land $3400, 56 Fletcher St.		10900	200.56
New Hope Baptist Church			
30,274 ft. land, Washington St.		1525	28.06
Newman, Harriet L., Mrs., 5 Summit Ave.			
House $8500, 8990 ft. land $1350		9850	181.24
Newman, Mary A., Mrs., 35 Central St.			
House $4500, 18,872 ft. land $4725		9225	169.74
Newman, Sewall E., 9 Cliff St.	1000		18.40
Newman, Mabel D., Mrs., 9 Cliff St.			
House $9500, garage $1000, lot 7, pt. 8, 13,760 ft. land $2200		12700	233.68
Nichols, Lawrence D., 70 Nelson St.	100		1.84
Nichols, Nathaniel M., 10 Hillside Ave.	500		9.20
Nichols, Stillman, 940 Main St.			
House $1800, barn $300, 10,950 ft. land $775		2875	52.90
Nickerson, Emma F., Mrs., 172 Highland Ave.			
House $4500, 11,383 ft. land $1375		5875	108.10
Nickerson, Erastus W., 25 Calumet Rd.	2000		36.80
Nickerson, Mahala F., Mrs., 25 Calumet Rd.			
House $12,000, lot 57, 16,680 ft. land $3675		15675	288.42
Nickerson, Freeman, 13 Cabot St.	6000		110.40
Nickerson, Georgiana, Mrs., 13 Cabot St.			
House $8000, lot 170, 11,181 ft. land $2025		10025	184.46
Nickerson, Dora M., Mrs., 18 Grove St.	3000		55.20
Nickerson, Dora M. and Fred M. Lamson, Executors under will Henry C. Nickerson	9950		183.08
Nickerson, Herbert H., 93 Church St.	4000		73.60
Nickerson, Eugenia R., Mrs., 93 Church St.	2000		36.80
Nickerson, Phineas A., Heirs, 93 Church St.			
Pt. lots 83, 84, 12,909 ft. land, Foxcroft Rd.		2075	38.18
Pt. lot 85, 15,398 ft. land, Foxcroft Rd.		2475	45.54
Lot 86, 15,290 ft. land, Yale St.		2150	39.56
Nickerson, Sally C., Mrs., 93 Church St.			
House $15,000, 31,586 ft. land $8850, 93 Church St.		23850	438.84
Nolan, Joseph J., 9 Hancock St.			
House $2600, lot 58, 7500 ft. land $975		3575	65.78
Noonan, Elizabeth J., Mrs., 23 Nelson St.			
House $1000, lot 2, 5410 ft. land $550, 23 Nelson St.		1550	28.52
House $1000, lot 3, 4672 ft. land $475, 25			

Name, Location and Description	Personal	Real	Total Tax
Nelson St.		1475	27.14
Lots 180, 181, 5000 ft. land, Kirk St.		200	3.68
Noonan, Patrick, 54 Canal St.	2000		
House $3400, barn $400, lot 60, 11,500 ft. land $575, 54 Canal St.		4375	117.30
House $600, house $600, lot D, 8400 ft. land $325, 21 and 23 Hemingway St.		1525	28.06
House $1600, barn $200, pt. lot 2, 4000 ft. land $250, 8 Clematis St.		2050	37.72
Lot 24, 12,000 ft. land, Richardson St.		600	11.04
Lot 10, 8533 ft. land $350, lot 71, 6358 ft. land $250, Chisholm Rd., lot 72, 10,454 ft. land $525, Forest St.		1125	20.70
Noonan, Mary J. Mrs., 54 Canal St.	150		
Lot 38, 12,912 ft. land, Border Rd.		125	5.06
Norcross, Mary E., Miss, 6 Lagrange St.			
House $3500, 8762 ft. land $2025		5525	101.66
Norman, Lionel, 14 Wedgemere Ave.	2500		46.00
Norman, Florence S., Mrs., 14 Wedgemere Ave.			
House $11,500, lot 49, 20,025 ft. land $4400		15900	292.56
Norris, Daniel, 63 Parkway	500		9.20
Norris, Agnes C., Mrs., 63 Parkway			
House $6200, lot 14, 8415 ft. land $1350.		7550	138.92
Norton, Harry A., 6 Copley St.	15000		
House $8500, pt. lot 176, 11,181 ft. land $1800		10300	465.52
Nourse, Nellie, Miss, 110 Church St.			
House $2800, 12,768 ft. land $2800		5600	103.04
Nowell, James, 16 Stratford Rd.	2000		36.80
Nowell, Annie W., Mrs., 16 Stratford Rd.			
House $15,000, lot 4, pt. 5, 14,693 ft. land $4250		19250	354.20
Nowell, Sarah M., Miss, 64 Church St.	1000		18.40
Noyes, Frank A., 169 Cambridge St.	200		
House $1000, barn $100, 2 greenhouses $2500, 1 greenhouse $200, 1 acre land $2000, 13½ acres land, back, $5400		11200	209.76
Noyes, Frank S., 1 Watson Pl.			
Lot 65, 6400 ft. land, Watson Pl.		250	4.60
Noyes, Luella H., Mrs., 1 Watson Pl.			
House $1500, lot 66, 4800 ft. land $250		1750	32.20
Nutter, Annie F., Miss, 478 Main St.			
House $3000, barn $500, 14,570 ft. land $3650, 473 and 475 Main St.		7150	131.56
Nutting, Clifford P., 21 Winthrop St.	1500		27.60
Nutting, Julia M., Mrs., 17 Garfield Ave.			
House $1700, lots 269, 270, 8000 ft. land $400		2100	38.64
O'Connell, Edward, 3 Middlesex St.	50		.92
O'Connell Elizabeth B., Mrs., 7 Oak St.			
House $500, 4688 ft. land $325		825	15.18
O'Connell, James V., 15 Oak St.			
House $1500, 6440 ft. land $450		1950	35.88
O'Connor, Felix, 1 White St.			
House $1200, 14,000 ft. land $875		2075	38.18
O'Connor, Hannah, Mrs., 834 Main St.			

Name, Location and Description	Personal	Real	Total Tax
House $1000, house $300, pt. lot 16, 8997 ft. land $900		2200	40.48
O'Connor, John, 26 Tremont St.			
House $1000, lot 30, 7500 ft. land $375, 26 Tremont St.		1375	25.30
Lots 646, 647, 6217 ft. land, Swanton St.		375	6.90
O'Connor, Celia, Mrs., 26 Tremont St.			
House $1200, lots 642, 643, 644, 645, 10,942 ft. land $650, 149 and 151 Swanton St.		1850	34.04
O'Connor, John F., 29 Nelson St.	1000		18.40
O'Connor, Catherine A., Mrs., 29 Nelson St.			
House $1000, lot 5, 4280 ft. land $425		1425	26.22
O'Connor, Patrick, 5 White St.			
House $450, house $700, house $1000, 26,800 ft. land $1500, White St.		3650	67.16
Store $300,4460 ft. land $450, 883 Main St.	200	750	17.48
O'Connor, Roger, 39 Pickering St.			
House $600, 12,700 ft. land $600		1200	22.08
O'Donnell, Alice, Miss, 898 Main St.			
House $2500, 10,675 ft. land $850		3350	61.64
O'Donnell, Catherine, Trustee, 30 Florence St.			
House $500, 10,275 ft. land $300		800	14.72
O'Donnell, Robert, 18 Border St.			
House $700, 6690 ft. land $300, 18 Border St.		1000	18.40
House $800, 2450 ft. land $150, 20 Border St.		950	17.48
O'Flaherty, Sarah K., Mrs., 5 Dunham St.			
House $1300, 7500 ft. land $675, 16,602 ft. land, back, $500, 5 Dunham St.		2475	45.54
Lots 58, 59, 7592 ft. land, Watson Pl.		300	5.52
Ogden, George C., 20 Ridgefield Rd.	1500		
House $12,000, pt. lot 26, 7614 ft. land $1375, 20 Ridgefield Rd.		13375	273.70
House $6500, lot 31, 7800 ft. land $1400, 8 Ridgefield Rd.		7900	145.36
House, unfinished, $4000, pt. lot 17, 11,729 ft. land, $1875, 11 Ridgefield Rd.		5875	108.10
House, unfinished, $1000, lot 16, 13,500 ft. land $2150, 15 Ridgefield Rd.		3150	57.96
Pt. lot 19, 400 ft. land, Ridgefield Rd.		75	1.38
Pt. lot 25, 4036 ft. land, Ridgefield Rd.		725	13.34
House $7500, pt. lot 7, 5214 ft. land $775, 15 Edgehill Rd.		8275	152.26
House $5500, lot 18, 5805 ft. land $925, 26 Symmes Rd.		6425	118.22
House $5000, lot 2, 5665 ft. land $975, 3 Manchester Rd.		5975	109.94
House $5000, lot 3, 5712 ft. land, $975, 5 Manchester Rd.		5975	109.94
House $5000, lot 5, 5806 ft. land $1000, 9 Manchester Rd.		6000	110.40
House $5000, pt. lot 6, 5272 ft. land $900,			

Name, Location and Description	Personal	Real	Total Tax
11 Manchester Rd.		5900	108.56
House, unfinished, $2000, 5000 ft. land $600, 265 Washington St.		2600	47.84
House $4000, lot 11, 5238 ft. land $625, 275 and 277 Washington St.		4625	85.10
House $4000, lot 10, 6300 ft. land $750, 281 and 283 Washington St.		4750	87.40
House $4800, lot 7, 5930 ft. land $700, 7 Park Ave.		5500	101.20
House $3500, lot 5, 5930 ft. land $700, 9 and 11 Park Ave.		4200	77.28
House $3700, lot 3, 5330 ft. land $650 13 and 15 Park Ave.		4350	80.04
House $3700, lot 6, 5580 ft. land $550, 6 Park Rd.		4250	78.20
House $3300, lot 12, 5000 ft. land $500, 12 Park Rd.		3800	69.92
House $4000, lot 13, 5000 ft. land $500, 14 Park Rd.		4500	82.80
House $5000, lot 52, 10,000 ft. land $1200, 14 Hancock St.		6200	114.08
House $3500, garage $350, lot 1, 9074 ft. land $1100, 17 Park Ave.		4950	91.08
House $4500, garage $350, lot 3, 5453 ft. land $650, Park Ave.		5500	101.20
House $4500, lot 4, 5453 ft. land $650, Park Ave.		5150	94.76
Lot 5, 5453 ft. land, Park Ave.		600	11.04
Lot 6, 5453 ft. land, Park Ave.		600	11.04
Lot 11, 5453 ft. land, Park Ave.		600	11.04
Lot 12, 5453 ft. land, Park Ave.		600	11.04
Lot 13, 5453 ft. land, Park Ave.		600	11.04
Lot 14, 5608 ft. land, Park Ave.		625	11.50
Lot 7, 6293 ft. land, First St.		700	12.88
Lot 8, 6551 ft. land, First St.		725	13.34
Lot 9, 6759 ft. land, First St.		750	13.80
Lot 10, 6303 ft. land, First St.		700	12.88
Lot 15, 6524 ft. land, Second St.		725	13.34
Lot 16, 7228 ft. land, Second St.		800	14.72
House $5000, garage $350, lot 2, 6303 ft. land $625, 303 and 305 Washington St.		5975	109.94
House $5000, garage $350, lot 1, 6387 ft. land $650, 307 and 309 Washington St.		6000	110.40
Ogden, Nellie R., Mrs., 20 Ridgefield Rd.			
House $4700, lot 4, 5300 ft. land $550, 8 Park Rd.		5250	96.60
House $5000, lot 8, 5490 ft. land $550, 4 Park Rd.		5550	102.12
O'Hara, Francis J., 20 Mystic Ave.	7650		
House $4000, barn $500, 42,400 ft. land $6775, 20 Mystic Ave.		11275	348.22
Lots 23, 24, 11,735 ft. land, Maxwell Rd.		1775	32.66
O'Leary, Arthur H., 104 Church St.			
House $1500, 5150 ft. land $1175		2675	49.22
Olmstead, William S., 3 Fletcher St.	3500		64.40

Name, Location and Description	Personal	Real	Total Tax
Olmsted, Harry J., 29 Wildwood St.	2000		36.80
Olmsted, Esther L. C., Mrs., 29 Wildwood St.			
House $5000, garage $500, 20,000 ft. land $3200, 23,500 ft. land, back, $475		9175	168.82
O'Melia, John, 77 Sheridan Cir.			
House $1800, henery $50, lots 77, 78, 7439 ft. land $150		2000	36.80
Lot 22, 5111 ft. land, Glenwood Ave.		200	3.68
O'Melia, John F., Heirs, 16 Loring Ave.			
House $1200, lots 338, 339, 5000 ft. land $300		1500	27.60
O'Melia, Michael and Patrick J. Dempsey, 18 Loring Ave.			
House $1500, lots 336, 337, 5000 ft. land $300, 18 and 20 Loring Ave.		1800	33.12
O'Neil, Frank E., 11 Alben St.			
House $1600, 6700 ft. land $400		2000	36.80
Ordway, Clarence E., 371 Main St.	10000		
House $12,000, garage $300, lot 2, pt. 3, 12,325 ft. land $2475		14775	455.86
Ordway, Fred A., 21 Sheffield West	1500		
House $9500, garage $600, lot 10, 11,986 ft. land $3225		13325	272.78
Ordway, Henry C., 20 Myrtle St.	16000		
House $8500, 18,371 ft. land $3675, 20 Myrtle St.		13175	536.82
House $3200, 9065 ft. land $1800, 21 Myrtle St.		5000	92.00
6224 ft. land, Parkway		1375	25.30
House $1500, 8346 ft. land $1650, 161 Mt. Vernon St.		3150	57.96
Orr, William, 379 Main St.	2000		36.80
Orr, Charlotte P., Mrs., 379 Main St.			
House $3500, garage $500, 21,840 ft. land $4575		8575	157.78
Osborne, Hattie E., Mrs., 22 Brookside Ave.			
House $2500, shop $200, lot 37, pt. 20, 6471 ft. land $325		3025	55.66
O'Sullivan, Anna T., Mrs., 17 Holland St.			
House $300, 4020 ft. land $250, 92 Swanton St.		550	10.12
O'Sullivan, Drusilla, Mrs., 10 Baldwin St.			
House $1000, lot 12, 10,000 ft. land $400		1400	25.76
Packer, William S., 19 Yale St.	2000		36.80
Page, Annie A., Mrs., 84 Bacon St.	3000		55.20
Page, John E. and John Abbott, Trustees under will of Eben B. Page, 84 Bacon St.	2500		46.00
Page, Eben B., Estate, John E. Page and John Abbott, Executors, 84 Bacon St.	9650		
House $8000, 16,522 ft. land $4950, 84 Bacon St.		12950	415.84
Garage $2000, pt. lot 5, 4937 ft. land $1400, Stratford Rd.		3400	62.56

Name, Location and Description	Personal	Real	Total Tax
Page, Harriet A., Mrs., 28 Maxwell Rd. House $3500, lot 8½, 4619 ft. land $700..		4200	77.28
Page, John E., 22 Everett Ave.	4000		
House $8500, lot 11, pt. 10, 12,000 ft. land $3600, 6423 ft. land, back, $650....		12750	308.20
Page, Louis E., 18 Sheffield Rd.	5000		92.00
Page, A. Louise, Mrs., 18 Sheffield Rd. House $7500, garage $600, lot 35 or C, 13,112 ft. land $3925.....		12025	221.26
Paine, Lillia C., Mrs., 40 Lloyd St. House $4500, lot 5, pt. 4, 6625 ft. land $1050		5550	102.12
Palmer, Annie S., Mrs., 195 Forest St. House $5000, barn $100, 3¼ acres land $1300, 11¼ acres land, back, $1200.....		7600	139.84
Palmer, Eva M. and Frances K., and M. Frances Harriman, 5 Dix Ter. House $3000, 6000 ft. land $1200		4200	77.28
Palmer, Frances L., Mrs., 27 Everett Ave.	5000		
House $9500, garage $600, lot 17, 13,119 ft. land $4600, 14,909 ft. land, back, $3725		18425	431.02
Palmer, Helen S., Mrs., 26 Stevens St. House $1400, 14,480 ft. land $1750, 30 Stevens St.		3150	57.96
Palmer, Howard S., 31 Forest Cir. House $2700, 35,000 ft. land $700		3400	62.56
Palmer, Roy L., 6 Wolcott Rd.	1500		27.60
Palmer, Elsie A., Mrs., 6 Wolcott Rd. House $6000, lot 16, 9900 ft. land $1375..		7375	135.70
Palmer, William I., Myopia Rd.....	10000		
Lot 6, 108,755 ft. land, Myopia Rd.....		3250	243.80
Palmer, Clara H., Mrs., Myopia Rd.....	2000		
House $20,000, garage $2000, lot 5, 90,675 ft. land $2700.....		24700	491.28
Paoluccio, Angelo, 47 Oak St. House $1200, 10,650 ft. land $525, 45 and 47 Oak St.....		1725	31.74
Pappoulias, Athan G., and George A., Main St.	600		11.04
Park, John, 2 Maple Rd. House $4000, 22,500 ft. land $1125		5125	94.30
Park, Annie R. B., Mrs., 2 Maple Rd. House $3500, 10,290 ft. land $725, 132 Forest St.		4225	77.74
16,000 ft. land $700, 51,349 ft. land, back, $1025, Forest St.		1725	31.74
Parker, Charles W., Jr., 3 Glengarry St. ..	2000		36.80
Parker, George F., 63 Washington St.	10000		
House $7500, 21,400 ft. land $5125, 63 Washington St.		12625	416.30
House $3500, 9733 ft. land $1950, 9 Winthrop St.		5450	100.28
Parker, Gordon, 408 Main St.....	2500		46.00
Parker, Harrison, 408 Main St.	25000		
House $3500, 11,343 ft. land $1700, 8 and			

Name, Location and Description	Personal	Real	Total Tax
10 Mason St.		5200	555.68
Parker, Fannie F., Mrs., 408 Main St.			
House $6000, barn $400, 20,000 ft. land $4200, 31,050 ft. land, back, $1850, 408 Main St.		12450	229.08
Lot 8, 5320 ft. land, Manchester Rd.		900	16.56
Parker & Lane Co., 7 Church St.			
House $800, barn $800, coal shed $1000, sheds $500, office and scales $300, 54,165 ft. land $3300, 4 acres meadow $400, 38 Cross St.		7100	130.64
Parkhurst, Laurence H., 38 Eaton St.	2000		36.80
Parkhurst, Lewis, Oak Knoll	50000		920.00
Parkhurst, Emma W., Mrs., Oak Knoll			
House $20,000, barn $2500, 66,985 ft. land $8700, lots 11, 12, 13, 40,959 ft. land, back, $400, north pt. lots 7, 8, 9, 10, 24,022 ft. land $725		32325	594.78
Parkhurst, Lewis, Frank M. Whitman and John Abbott, Trustees for Edwin and Marguerita C. Ginn	1000		18.40
Parkhurst, Lewis, Frank M. Whitman and John Abbott, Executors under will of Edwin Ginn	179150		3296.36
Parkhurst, Lewis, Frank M. Whitman and John Abbott, Trustees under will of Edwin Ginn	801825		
House $60,000, barn $18,000, henery $1500, 174,240 ft. land $52,275, 55 Bacon St., 65,340 ft. land $16,325, 9 acres land, back, $27,000, Central St.		175100	17975.42
House $7000, 59,000 ft. land $2950, 21 Rangeley		9950	183.08
Lot 19, 13,442 ft. land, Bacon St.		4700	86.48
Lot 4, 12,115 ft. land, Bacon St.		3625	66.70
Lot 11, 11,899 ft. land, Ravenscroft Rd.		2625	48.30
Lot 7, 15,354 ft. land, Harrison St.		1850	34.04
Lot 17, pt. 18, 23,362 ft. land, Harrison St.		2800	51.52
Lot 15, 9464 ft. land, Lawrence St.		1125	20.70
Lot 5, 13,563 ft. land, Wildwood St.		1625	29.90
Lot 6, 16,025 ft. land, Wildwood St.		1925	35.42
2 acres land $6000, 6 acres land, back, $3500, Wildwood St.		9500	174.80
House 1 and 2 Rangeley, $7000, tool house $300, house, 6 Rangeley, $9000, house, 7 Rangeley, $5000, house, 14 Rangeley, $4000, house, 15 Rangeley, $4300, house, 16 Rangeley, $4500, house, 23 Rangeley, $6000, house, 25 Rangeley, $6000, house, 27 Rangeley, $5500, house, 28 Rangeley, $7500, house, 31 Rangeley, $14,000, house, 34 Rangeley, $4500, house, 38 Rangeley, $4500, house, 42 Rangeley, $12,000, 292,-920 ft. land $93,725, Church St., 513,-			

Name, Location and Description	Personal	Real	Total Tax
359 ft. land $61,600, center Rangeley, 241,200 ft. land $12,075, back in Rangeley		261500	4811.60
Parshley, Emma T., Mrs., 6 Warren St.	1000		
House $3500, shed $100, 13,236 ft. land $2512		5725	123.74
Parsons, Harry S., 73 Bacon St.	2000		36.80
Parsons, Florence W., Mrs., 73 Bacon St. House $10,000, garage $400, lot 1, 12,064 ft. land $4225		14625	269.10
Pattee, Fred L., 86 Bacon St.	8500		
House $8500, 15,162 ft. land $4550		13050	396.52
Pattee, Fred L., and Alice R., 86 Bacon St. House $7500, barn $2500, 82,380 ft. land $26,350, 53 Church St.		36350	668.84
Pattee, Alice R., Miss, 53 Church St.	7500		138.00
Pattee, Rebecca S., Mrs., 53 Church St.	24500		450.80
Patterson, Alfred R., 2 Ridgefield Rd.	3000		55.20
Patterson, Alice E., Mrs., 2 Ridgefield Rd. House $8000, lot 20, pt. 29, 9048 ft. land $1625		9625	177.10
Payne, Caroline A., Mrs., 75 Washington St. House $6500, 15,052 ft. land $1950, 3 and 5 Webster St.		8450	155.48
House, 205 Washington St., $3000, house, 207 and 209 Washington St., $4500, house, 211 Washington St., $3000, 24,400 ft. land $3175, Washington St.		13675	251.62
Pearson, J. Byron, 228 Highland Ave.	3000		55.20
Pecker, Frank S., 20 Cabot St.	1500		
House $6500, barn $200, lot 159, pt. lots 155, 156, 157, 19,572 ft. land $3525		10225	215.74
Pecker, Josephine T., Mrs., 5 Copley St. House $4000, 15,557 ft. land $2500		6500	119.60
Pecker, Margaret L., Heirs, 21 Park Ave. House $3500, barn $500, 21,424 ft. land $2150		6150	113.16
Pendleton, Joseph B., 109 Cambridge St. House $7700, lot 3, 11,773 ft. land $1875		9575	176.18
Perkins, Clarence M., 99 Cross St.	450		8.28
Perkins, Ellen C., Mrs., 99 Cross St. House $700, barn $200, henery $50, 1 acre land $1200, 3 acres land, back, $1200, 8½ acres pasture, back, $850		4200	77.28
Perkins, Ralph W., 18 Kenwin Rd. House $4000, 7598 ft. land $525		4525	83.26
Perkins, Samuel E., 10 Crescent Rd.	1000		18.40
Perkins, Louise S., Mrs., 10 Crescent Rd. House $6000, lot A, 6898 ft. land $975		6975	128.34
Perley, Eliza F., Mrs., 45 Wildwood St.	2500		46.00
Peterson, John W. and Delia, 91 Irving St. House $1500, lot 15, pt. 11, 4167 ft. land $250, lots 19, 23, 5655 ft. land $275		2025	37.26
Pevear, John B., 7 Sheffield Rd.	4000		
House $9500, garage $1000, lot 30, 10,578 ft. land $3175, 8744 ft. land, back, $875.		14550	341.32

Name, Location and Description	Personal	Real	Total Tax
Phibbs, Elizabeth, 57 Pond St.			
House $900, barn $25, 15,700 ft. land $625		1550	28.52
Phippen, Joshua, 38 Myrtle Terrace	1000		18.40
Phippen, Addie E., Mrs., 38 Myrtle Ter. .	3000		
House $7000, 12,570 ft. land $2500, 221 Parkway		9500	230.00
Phippen, Addie E. and Emma G. Rice, Trustees under will of George W. Greeley, 38 Myrtle Ter.	4000		73.60
Phippen, Addie E. and Emma G. Rice			
House $1600, 4560 ft. land $325, 37 and 39 Swanton St.		1925	35.42
Piccolo, Erasmo, 36 Irving St.			
House $1400, lots 108, 112, pt. 104, 7000 ft. land $425		1825	33.58
Piccolo Bros., 6 Mt. Vernon St.	1700		31.28
Pierce, Grace D., Mrs., 3 Grove St.			
House $9500, 18,529 ft. land $3350		12850	236 44
Pierce, Ernest H., 24 Central St.	2000		36.80
Pierce, Ida M., Mrs., 24 Central St.			
House $6000, lot 2, 7395 ft. land $1700..		7700	141.68
Pike, Addison R., 65 Church St.	500		9.20
Pike, Chester J., 4 Manchester Rd.	1000		18.40
Pike, Chester J., Jr., 4 Manchester Rd. ...	1000		18.40
Pike, Clara D., Mrs., 4 Manchester Rd....	2000		
House $5000, lot 14, 4996 ft. land $850,..		5850	144.44
Pilkington, Harry L., 4 Park Rd.....	1000		18.40
Piluso, Antonio, 21 Spruce St.			
House $800, 7810 ft. land $325		1125	20.70
Pizzano, Ciriaco, 17½ Spruce St.			
House $1000, house $400, 7080 ft. land $275, 17 and 17½ Spruce St.		1675	30.82
Plummer, Martha E., Mrs., 75 Washington St.			
House $4500, 15,258 ft. land $2300, 21 Winthrop St.		6800	125.12
Poinier, Paul D., 15 Calumet Rd.	1700		31.28
Poinier, Marie H., Mrs., 15 Calumet Rd.			
House $5000, lot 66, 12,000 ft. land $2650 15 Calumet Rd.		7650	140.76
Lot 1, 82,167 ft. land, Swan Ave.....		2875	52.90
Poland, George R., 19 Canal St.....	200		
House, 19 Canal St., $2500, house, 23 Canal St., $800, 30,800 ft. land $1850, Canal St.		5150	98.44
Pollitano, Maria E., Mrs., 11 East Cedar St.			
House $500, barn $100, pt. lot 27, 4020 ft. land $125, 11 East Cedar St.....		725	13.34
House $1400, lots 19, 20, 21, 32, 061 ft. land $650, 18 and 20 East Cedar St.		2050	37.72
Pond, Amelia H., Mrs., 102 Cambridge St...	3000		
House $14,000, 66,860 ft. land $8700, 102 Cambridge St.		22700	472.88
Pond, Clarence H., 102 Cambridge St.	5000		92.00
Pond, Shepard, 102 Cambridge St.	3000		55.20
Pond, Marion W., Miss, 1 Lagrange St. ..	8000		147.20

Name, Location and Description	Personal	Real	Total Tax
Pond, Handel, Est., Preston and Clarence H. Pond, Trustees	1550		28.52
Pond, Preston, 8 Prospect St.	10500		
House $5500, 10,094 ft. land $2225, 4 and 6 Prospect St.		7725	335.34
Pagoda $1000, 26,460 ft. land $2650, rear 8 Prospect St.		3650	67.16
House $5500, 16,040 ft. land $3525, 10 Prospect St.		9025	166.06
House $5000, 43,716 ft. land $7800, 346 Main St.		12800	235.52
Pond, Frances D., Mrs., 8 Prospect St.	12500		
House $10,000, 22,100 ft. land $4875, 8 Prospect St.		14875	503.70
Barn $3500, 20,724 ft. land $2075, 38 Prospect St.		5575	102.58
26,042 ft. land, Prospect St.		2600	47.84
43,478 ft. land, east of Highland Ave.		7825	143.98
21 acres pasture and woodland, back, Highland Ave.		6300	115.92
Pope, Almira H., Mrs., 5 Symmes Rd.			
House $5700, pt. lot 15, 6279 ft land $1000		6700	123.28
Porter, Mary A., Mrs., Henry St.			
House $500, lots 202, 203, 18,690 ft. land $175		675	12.42
Potter, George W., 17 Canal St.	100		1.84
Potter, Lillian W.			
Pt. lot 125, 1800 ft. land		125	2.30
Powers, Elizabeth C., Mrs., 24 Glenwood Ave.			
House $1000, lots 18, 19, 20, 21, 9916 ft. land $400, 24 Glenwood Ave.		1400	25.76
Lots 1, 2, 13,824 ft. land, Main St.		700	12.88
Powers, Hannah, Mrs., 11 Glenwood Ave.			
House $2000, lots 35, 36, 7104 ft. land $300		2300	42.32
Powers, Patrick J., 2 Watson Pl.			
House $2000, lots 60, 61, 6184 ft. land $300		2300	42.32
Pratt, Alice H., Mrs., 33 Wildwood St.			
House $5000, 19,470 ft. land $3125, 40,250 ft. land, back, $800, 33 Wildwood St.		8925	164.22
House $3000, barn $400, 118,250 ft. land $4725, 11 Willow St.		8125	149.50
Pratt, Elsie S., Mrs., 5 Grove St.			
House $3500, 8402 ft. land $1350		4850	89.24
Pratt, George E., 15 Wildwood St.	300		5.52
Pratt, Lizzie E., Mrs., 15 Wildwood St.			
House $3500, barn $500, 11,292 ft. land $1800, 1656 ft. land, back, $100		5900	108.56
Preeper, Hannah McMannus, Mrs., 24 Westley St.			
House $2000, 10,396 ft. land $1050, 24 Westley St.		3050	56.12
House $1200, 8904 ft. land $900, 26 and 28 Westley St.		2100	38.64

Name, Location and Description	Personal	Real	Total Tax
House $800, lot 15, 7920 ft. land $800, 33 Westley St.		1600	29.44
House $800, lot 20, 4114 ft. land $400, 50 Nelson St.		1200	22.08
15,461 ft. land, Nelson St.		750	13.80
Pressey, Helen A., Miss, 145 Mt. Vernon St. House $2000, 7988 ft. land $1600		3600	66.24
Preston, Fred A., 12 Madison Ave.	500		9.20
Preston, Vienna G., Mrs., 12 Madison Ave. House $5500, 18,340 ft. land $2925, 20,-440 ft. land, $3275		11700	215.28
Priest, Fannie A., Mrs., 1 Lewis Rd.	800		14.72
Priest, Fannie A., Trustee, 1 Lewis Rd. House $13,000, barn $3000, 1 acre land $4500, 2 acres land, back, $1500		22000	404.80
Prime, Winfield F., 18 Prospect St.	2200		
House $5700, 14,347 ft. land $3150		8850	203.32
Prime, Winfield F. and Selwyn Z. Bowman, Trustees under will, Sylvester Bowman, 18 Prospect St.	1875		34.50
Prue, Sarah, Mrs., 886 Main St. House $1800, barn $100, 9530 ft. land $775		2675	49.22
Puffer, Albert L., 5 Bacon St.	500		9.20
Puffer, Stanley B., 6 Harrison St.	1000		
House $4000, lot 16, 14,323 ft. land $1725		5725	123.74
Pulter, Fred W. and William F., 574 Main St.	700		12.88
Punchard, Julia A., Mrs., 89 Church St. House $2500, 12,350 ft. land $3100, 4610 ft. land, back, $450		6050	111.32
Purington, George W., 138 Cambridge St.	300		5.52
Purington, George W. and Walter S., 138 Cambridge St. House $2200, barn $600, squash-house $500, 2 acres land $4000, 22 acres land, back, $7000, 138 and 140 Cambridge St.		14300	263.12
Purington, Joseph, Heirs, 153 Cambridge St. House $2000, barn $300, vegetable house $200, lots 97 to 104, inc., 94,713 ft. land $6625, 153 Cambridge St.		9125	167.90
Lots 105 to 113, inc., 96,089 ft. land, Cambridge St.		5775	106.26
Purington, Joseph, Heirs, and Thomas Little, 153 Cambridge St. 15½ acres pasture, Ridge St.		600	11.04
Purington, Marguerite E., Mrs., 6 Fenwick Rd. House $4500, lot 1, 8728 ft. land $1400		5900	108.56
Purington, Walter S., 140 Cambridge St.	400		7.36
Pushee, Leslie D., 14 Harrison St.	2500		
Lot 8, 11,750 ft. land, Harrison St.		1400	71.76
Pushee, Edith W., Mrs., 14 Harrison St. House $4500, garage $200, lot 19, pt. 18, 14,108 ft. land $1700, 14 Harrison St.		6400	117.76
Putnam, Ralph, 409 Main St.	2000		36.80

Name, Location and Description	Personal	Real	Total Tax
Putnam, Mary B., Mrs., 409 Main St.			
House $4500, garage $300, 12,770 ft. land $2675		7475	137.54
Quigley, James, 41 Chester St.			
House $850, barn $50, 14,700 ft. land $875, 41 Chester St.		1775	32.66
24,856 ft. land, Washington St.		1725	31.74
Quigley, John, 88 Wendell St.	450		8.28
Quigley, Mary, Mrs., 88 Wendell St.			
House $1200, shed $50, lots 106, 107, 108, 10,889 ft. land $650		1900	34.96
Quigley, Patrick, 17 Loring Ave.			
House $1000, lots 355, 356, 5000 ft. land $300, lots 353, 354, 5000 ft. land $250		1550	28.52
Quigley, Thomas, Jr., 18 Lake St.	4100		
House $3000, barn $1500, barn $100, shed $50, 1 acre land $2000, 1 acre land $1100, 18 Lake St.		7750	218.04
House $5400, garage $100, lot 13, pt. 12, 7151 ft. land $775, 89 Highland Ave.		6275	115.46
Lot 6, 11,997 ft. land, Sheffield-West		2400	44.16
Quimby, Edna J. and Cora A., 185 Parkway			
House $1500, 5523 ft. land $1225		2725	50.14
Ramsdell, Charles J., 3 Lakeview Rd.	6000		110.40
Ramsdell, Ellen A., Mrs., 3 Lakeview Rd.			
House $7000, lot 16, 14,600 ft. land $3500		10500	193.20
Ramsey, James C., Jr., 161 Highland Ave.	4000		73.60
Randall, Perley H., 201 Washington St.	2300		42.32
Randlett, Elmer P., 2 Lagrange St.	3000		55.20
Randlett, Mary M., Mrs., 2 Lagrange St.			
House $5000, garage $150, 13,974 ft. land $3225		8375	154.10
Ranlet, Ethel C., Mrs., 16 Symmes Rd.	1000		18.40
Ranlet, Susan E., Mrs., 16 Symmes Rd.			
House $5500, garage $200, lot 7, pt. 6, 9695 ft. land $1550		7250	133.40
Ray, Edward W., Heirs, 19 Cross St.			
Lot 27, 8996 ft. land, Lebanon St.		725	13.34
Ray, Nellie S., Mrs., 19 Cross St.			
House $3000, lot 45, 4722 ft. land $375, 24 Lebanon St.		3375	62.10
Ray, Henry G., 30 Mt. Pleasant St.	200		
House $2000, 3942 ft. land $900, 34 and 38 Washington St.		2900	58.42
Raynor, Clinton L., 8 Ridgeway	1000		18.40
Reagan, Bridget B., Mrs., 934 Main St.			
House $2500, 10,675 ft. land $750		3250	59.80
Reardon, Daniel, 22 Arthur St.			
House $1500, lots 329, 330, 6898 ft. land $425		1925	35.42
Reardon, Owen, 23 Irving St.			
House $1600, lot 123, pt. 127, 5541 ft. land $325		1925	35.42

Name, Location and Description	Personal	Real	Total Tax
Redding, Louis S., 17 Lakeview Rd.			
2167 ft. land, Lakeview Rd.		525	9.66
Redding, Grace A., Mrs., 17 Lakeview Rd.			
House $5500, garage $350, lot 24, 11,169 ft. land $2675		8525	156.86
Redfern, Charles E., Est., 3 Summit Ave. .	5000		92.00
Redfern, Harriet M., Mrs., 3 Summit Ave.	4000		
22,941 ft. land, Mt. Pleasant St.		4125	149.50
Redfern, Ralph B., 3 Summit Ave.	1000		
House $6000, 10,140 ft. land $1625		7625	158.70
Reebenacker, Jacob, 42 Brookside Ave.			
House $2000, lots 259, 260, 8589 ft. land $425		2425	44.62
Reed, Albert A., 6 Stevens St.			
House, 6 Stevens St., $1700, house, 8 Stevens St., $1500, 9372 ft. land $1400..		4600	84.64
Reed, Nathan H., 107 Church St.	7850		
House $12,000, garage $2000, lot 16, pt. 17, 15,821 ft. land $3800, 107 Church St.....		17800	471.96
House $8000, lot 4, 11,630 ft. land $1850, 107 Cambridge St.....		9850	181.24
Reed, Stuart R., 17 Glengarry	1500		27.60
Remick, Joseph, 80 Cambridge St.....	1150		21.16
Remick, Annie E., Mrs., 80 Cambridge St..	3000		
House $20,000, 125,556 ft. land $10,050..		30050	608.12
Reynolds, Frank W., 13 Everett Ave.	6000		
8313 ft. land, Aylesworth St.....		1650	140.76
Reynolds, Maria C., Mrs., 13 Everett Ave.			
House $10,000, garage $300, lot 12, 11,701 ft. land $4100		14400	264.96
Reynolds, Frederic B., 5 Francis Cir.	1500		27.60
Rhodes, T. Harold, 17 Lakeview Rd.	500		9.20
Rice, Emma G., Mrs., 236 Parkway			
House $5500, lot 6, 12,288 ft. land $2200.		7700	141.68
Rice, Harriet A., Mrs., 20 Eaton St.			
House $2000, 19,631 ft. land $2550.....		4550	83.72
Rice, Martha W., Mrs., 236 Parkway.			
House $1500, 24,529 ft. land $1500, 534 Washington St.		3000	55.20
Rice, Sarah H., Mrs., 10 Oxford St.			
House $8500, 15,045 ft. land $3300, 10 Oxford St.		11800	217.12
House and block $4000, barn $600, 6533 ft. land $8175, Park and Main Sts.....		12775	235.06
Shop $100, 860 ft. land $425, Park St....		525	7.82
House $1400, 5128 ft. land $2575, 596 Main St.....		3975	73.14
Rich, Edgar J., 11 Pine St.	8000		147.20
Rich, Mary L., Mrs., 11 Pine St.			
Lot 6, 80,500 ft. land, Myopia Hill		2400	44.16
Richards, William D., 4 Black Horse Ter..	30000		552.00
Richards, Laura I. and Mary, 4 Black Horse Ter.			
House $ 500, 10,070 ft. land $2025		9525	175.26
Richardson Co., C. M., 555 Main St.	1000		18.40

Name, Location and Description	Personal	Real	Total Tax
Richardson, Flora A., Miss, 601 Washington St.	500		
House $1500, barn $200, shed $50, 2 acres land $1000, 2 acres meadow $200, 601 Washington St., 7 9-10 acres pasture $2350, Forest St.		5300	106.72
Richardson, George W., 12 Cross St.	200		
House $2000, barn $600, shed $200, shed $200, 14,856 ft. land $1050		4050	78.20
Richardson, Granville D., 597 Washington St.	150		2.76
Richardson, Etta C., Mrs., 597 Washington St.			
House $750, 57,840 ft. land $1050		1800	33.12
Richardson, Harris S., 15 Mt. Pleasant St.	4400		80.96
Richardson, Caroline A., Mrs., 15 Mt. Pleasant St.			
House $7500, 6608 ft. land $1325		8825	162.38
Richardson, John F., 727 Washington St.	250		
House $800, barn $200, 2½ acres land $1600		2600	52.44
Richardson, Martha J., Heirs, 11 Francis Cir.			
House $3000, lot 2, 5520 ft. land $875		3875	71.30
Richardson, Alice M. and Harriet P. Ray, Executrixes, under will of Mary J. Richardson, 8 Glengarry	13500		248.40
Richardson, Sarah L., Mrs., 131 Forest St.			
House $2000, 30,100 ft. land $1800		3800	69.92
Richardson, Thomas S., 64 Florence St.			
House $1200, pt. lots 68, 72, 2660 ft. land $150		1350	24.84
Richardson, William S., 22 Chester St.			
House $1200, pt. lot 13, 6644 ft. land $400		1600	29.44
Richburg, Bernard H., 179 Washington St.	200		
House, $4000, 5212 ft. land $675, 189 Washington St.		4675	89.70
Richburg, Esther C., Mrs., 179 Washington St.			
House $3200, barn $300, store $1000, 18,814 ft. land $2450, 179 Washington St.		6950	127.88
Richburg, Bertha J. and Henry J., 4 Hemingway St.			
House $1500, lots 17, 18, 18,500 ft. land $900		2400	44.16
Richburg, Herbert J., 179 Washington St.	500		9.20
Richmond, Harris M., 7 Grove St.	1700		31.28
Richmond, Edith H., Mrs., 7 Grove St.			
Lot 1, 5000 ft. land $850, 13,470 ft. land, back, $550, Bacon St.		1400	25.76
Ripley, Frank L., 472 Main St.	30000		
House $2500, 3300 ft. land $725, 8 Myrtle St.		3225	611.34
House $2800, house $2800, 4907 ft. land $1075, 10 and 12 Myrtle St.		6675	122.82
Ripley, Ida Mrs., 472 Main St.			

Name, Location and Description	Personal	Real	Total Tax
House $7500, barn $1500, 23,000 ft. land $5300, 4000 ft. land, right of way, $400, 472 Main St		14700	270.48
Ripley, Frank L. and Freeland E. Hovey, 6 Stratford Rd.			
Lot 8, 10,650 ft. land, Sheffield-West		2125	39.10
Lot 9, 10,714 ft. land, Sheffield-West		2675	49.22
13,200 ft. land, back, Sheffield-West		400	7.36
Lot 1, 8588 ft. land, Oxford St.		1025	18.86
Lot 5, 8588 ft. land, Cabot St.		1025	18.86
Lot 13, 8033 ft. land, Lawrence St.		975	17.94
Lot 150, 12,480 ft. land, Lawrence St.		1500	27.60
Block, $3000, 4923 ft. land $7875, 535 Main St.		10875	200.10
Brick block $10,000, 2796 ft. land $4900, 568 Main St.		14900	274.16
Stable $1500, shop $400, shed $200, 6810 ft. land $4100, Converse Pl.		6200	114.08
5434 ft. land, Converse Pl.		3250	59.80
Lot 7, 18,630 ft. land, Everett Ave.		2800	51.52
Rivers, Helen F., Mrs., 37 Brookside Ave.			
House $2500, lots 49, 234, 15,242 ft. land $775		3275	60.26
Rivinius, George A., 346 Main St.	2000		36.80
Roach, Mary T., Mrs., 74 Nelson St.			
House $3500, 4454 ft. land $400		3900	71.76
Roache, Martin, 23 Harvard St.			
House $1000, lot 141, pt. 137, 5400 ft. land $375		1375	25.30
Roberts, Allena E., Mrs., 16 Webster St.			
House $1800, tool house $200, lot 14, 15,000 ft. land $1950		3950	72.68
Roberts, John L., 6 Blind Bridge St.			
House $2000, 3507 ft. land $350		2350	43.24
Robinson, Alida L. and Amy, 32 Wildwood St.			
House $3500, 10,573 ft. land $1700		5200	95.68
Robinson, Clara C., Mrs., 132 Washington St.	3200		
House $2600, 8000 ft. land $1125, 7825 ft. land, back, $225		3950	131.56
Robinson, Henry C., 17 Winthrop St.	5200		95.68
Robinson, Emma G., Mrs., 17 Winthrop St.			
House $5000, lots 7, 8, pt. 9, 11,650 ft. land $1750		7250	133.40
Robinson, Ida, Mrs., 155 Forest St.			
House $3000, lot 7, 6577 ft. land $325		3325	61.18
Robinson, Willard E., 35 Cambridge St.	13000		
House $8000, barn $2500, house $1000, boat-house $100, 6 acres land $15,000		26600	728.64
Rogers, Albert D., 259 Washington St.	1000		18.40
Rogers, Maude H., Mrs., 259 Washington St.			
House $3300, lot 16, 5000 ft. land $600		3900	71.76
Rogers, Annie A., Mrs., 24 Clark St.			
House $1000, 4319 ft. land $250, 22 and			

Name Location and Description	Personal	Real	Total Tax
24 Clark St.		1250	23.00
Rogers, Arthur V., Swan Ave.	2000		
House $7500, garage $200, hennery $100, lot 1, 43,560 ft. land $1525, pt. lot B, 43,560 ft. land $1525		10850	236.44
Rogers, Bridget, Mrs., 58 Salem St.			
House $1000, lot 8, 11,300 ft. land $450.		1450	26.68
Rogers, Charles C., 1 Calumet Rd.	4000		
House $5500, lot 166, 8716 ft. land $1925		7425	210.22
Rogers, Emmelyn S., Mrs. 44 Glen Rd.	3000		
House $3000, shed $50, 15,454 ft. land $2150		5200	150.88
Rogers, Margaret, Mrs., 13 Elm St.			
House, 13 and 15 Elm St., $4000, house, 14 Kendall St., $1300, 10,144 ft. land $1275, Elm and Kendall Sts.		6575	120 98
Rogers, Peter, 8 Bridge St.			
House $1000, 11,631 ft. land $1400		2400	44.16
Rohrman, Horatio C., 150 Highland Ave.	1500		27.60
Rohrman, Rachel L. M., Mrs., 150 Highland Ave.			
House $6500, lot 7, 20,380 ft. land $2050		8550	157.32
Rooney, A. William, 193 Parkway			
House $3000, 5635 ft. land $1250		4250	78.20
Rooney, Edwin R., 193 Parkway	1000		18.40
Root, George H., 39 Lloyd St.	1000		18.40
Root, Stella R., Mrs., 39 Lloyd St.			
House $4500, lot 11, 5300 ft. land $850, 39 Lloyd St.		5350	98.44
Lot 1, 11,985 ft. land, Grove St.		1200	22.08
Rosato, Angela Rosa, Mrs., 114 Swanton St.			
House and store $2500, barn $100, lot 1, 12,660 ft. land $875, 116 and 118 Swanton St.		3475	63.94
Ross, Herbert C., 19 Bacon St.	1000		18.40
Rowe, Bessie L., Mrs., 39 Myrtle Ter.			
House $2000, pt. lot 2, 3500 ft. land $450		2450	45.08
Rowe, Frank E., 20 Vine St.	500		
House $3200, 8910 ft. land $1600		4800	97.52
Rushforth, Daniel W., 17 Glenwood Ave.			
House $1000, lots 32, 33, 34, 6441 ft. land $250		1250	23.00
Rushworth, Delia, Mrs., 12 Richardson St.			
House $1000, lot 7, 7494 ft. land $450.		1450	26.68
Russell, Arthur H., 10 Mt. Pleasant St.	10000		184.00
Russell, Fannie E., Mrs., 10 Mt. Pleasant St.			
House $11,000, 27,360 ft. land $5475		16475	303.14
Russell, Edward, 182 Cambridge St.	6000		
House $2200, barn $500, carriage and tool house $200, squash house $150, squash house $100, vegetable house $150, vegetable house $200, house $500, 2 acres land $4000, 7½ acres land, back, $3000, ½ acre land, back, $700, 52½ acres pasture, back, $5000, 9½ acres pasture, back, $500,			

Name, Location and Description	Personal	Real	Total Tax
1 acre meadow, back, $100, 6¼ acres mowing and woodland, back, $1200, 14 acres woodland, back, $700, 6½ acres woodland and meadow, back, $600, 3 acres woodland, west, $1000, 1¾ acres land $2000, 182 Cambridge St.		22800	529.92
House $800, 4⅝ acres land $1200, 193 Cambridge St.		2000	36.80
House $1000, 2178 ft. land $75, 9 and 11 Pond St.		1075	19.78
Russell, Mary L., Mrs., 182 Cambridge St. House $2000, 8400 ft. land $1250, 716 and 718 Main St.		3250	59.80
Russell, James W., 86 Main St.	9200		
House $6000, barn $1600, shed $400, shed $200, store house $800, store house $900, henery $50, 1¼ acres land $3000, 14¾ acres land $7000, 1 acre pasture $100, 1 acre woodland $100, 86 Main St.		20150	540.04
Russell, James W., Jr., 1 Wolcott Rd.	2000		36.80
Russell, John R. and Mary V., 32 Harvard St. House $2000, barn $200, lots 122, 126, 5395 ft. land $375		2575	47.38
Russell, Frank M., 9 Ravenscroft Rd.	1000		18.40
Russell, Mary W., Mrs., 9 Ravenscroft Rd. House $6500, lot 13, 9926 ft. land $2175, 9 Ravenscroft Rd., lot 14, 8292 ft. land $1825, Lakeview Rd.		10500	193.20
Russell, William G., Heirs, 15 Everett Ave. House $9500, garage $800, lot 30, 11,013 ft. land $3850		14150	260.36
Rust, Fannie P., Mrs., 3 Hillside Ave. House $4000, 16,960 ft. land $2550		6550	120.52
Rust, Mary L., Mrs., 6 Elm St. House $1000, 13,177 ft. land $1575		2575	47.38
Ryan, Joseph F., 5 Cliff St.	1000		18.40
Ryan, Lilla J. H., Mrs., 5 Cliff St. House $2700, 8450 ft. land $1350		4050	74.52
Sache, William C., 12 Glengarry	8000		147.20
Sage, Mary J., Mrs., 484 Washington St. House $1600, barn $100, 5390 ft. land $375, 484 Washington St., 6790 ft. land $400, Cross St.		2475	45.54
Saltmarsh, Sherman W., 158 Mt. Vernon St.	200		3.68
Saltmarsh, N. Gertrude, Mrs., 158 Mt. Vernon St. House $10,000, lot 1, 9737 ft. land $1950, 154 and 156 Mt. Vernon St.		11950	219.88
Salyer, Charles B., 17 Crescent Rd.	2000		36.80
Sanborn, Anna M., Mrs., 192 Highland Ave. House $1000, pt. lot 37, 7715 ft. land $775		1775	32.66
Sanborn, Harry C., 8 Black Horse Ter.	2500		46.00
Sanborn, Ella H., Mrs., 8 Black Horse Ter. House $5000, garage $500, 11,083 ft. land	2000		

Name, Location and Description	Personal	Real	Total Tax
$2225		7725	178.94
Sanborn Mary S., Mrs., 78 Church St.			
House $3500, 9020 ft. land $2250		5750	105.80
Sanborn, Oren C., High St.	35500		
House $50,000, barn $15,000, 4 acres land $18,000, 5½ acres land $8250		91250	2332.20
Sanborn, Richard S., 78 Church St.	1000		18.40
Sandberg, Josef, 11 Wolcott Rd.			
House $4800, lot 1, 7600 ft. land $1075, 11 Wolcott Rd.		5875	108.10
Sandberg, Bertha B., Mrs., 11 Wolcott Rd.	9000		
Lot 2, 14,900 ft. land, Wolcott Rd.		1925	201.02
Sanderson,, Edmund, Heirs, care Henry A. Emerson, 29 Rangeley			
House $2000, barn $300, shed $50, 6000 ft. land $3000, 5860 ft. land, back, $1475, 644 Main St.		6825	125.58
Sanderson, Edmund C., 2 Dix St.	4000		73.60
Sanderson, Lilla W., Mrs., 2 Dix St.			
House $3800, 4546 ft. land $1225, 2 Dix St.		5025	92.46
House $4000, 11,230 ft. land $2025, 13 Wildwood St.		6025	110.86
House $2000, 4566 ft. land $1000, 7 Cottage Ave.		3000	55.20
House $2000, pt. lot 11, 6500 ft. land $400, 15 Clematis St.		2400	44.16
Sando, Joseph B., 205 Parkway	1000		18.40
Sargent, Clarissa H., Mrs., 11 Prospect St.			
Lot 6, 6162 ft. land, Prospect St.		1350	24.84
Sargent, Jennie, Mrs., 32 Pond St.			
House $1100, lot 17, 12,000 ft. land $350		1450	26.68
Savage, Mary A., Mrs., 61 Harvard St.			
House $1700, lot 65, pt. 69, 4000 ft. land $275, 61 Harvard St.		1975	36.34
Lot 60, 2800 ft. land, Irving St.		150	2.76
Lot 104, 3684 ft. land, Sheridan Cir.		150	2.76
Sawyer, Flora A., Mrs., 21 Sheffield Rd.	4000		
House $7500, pt. lots 22, 23, 10,326 ft. land $3100, 7360 ft. land, back, $725		11325	281.98
Sawyer, Henry B., 30 Cabot St.			
House $9000, lot 1, 10,840 ft. land $1300		10300	189.52
Sawyer, Madeline B., Mrs., 30 Cabot St.	5000		
Lot 4, 8773 ft. land, Cabot St.		1050	111.32
Sawyer, Ralph U., 40 Wedgemere Ave.	6500		119.60
Sawyer, Marion C., Mrs., 40 Wedgemere Ave.	850		
House $9000, garage $800, lot 134, pt. 135, 18,865 ft. land $2825		12625	247.94
Sawyer, Richard W., Heirs, 5 Lakeview Ter.			
House $8500, lots 38, 39, 17,245 ft. land $4300		12800	235.52
Sayward, George H., 2 Pine St.	15000		
House $6500, barn $800, 19,650 ft. land $4925		12225	500.94

Name, Location and Description	Personal	Real	Total Tax
Scales, Fred S., 51 Parkway	2200		40.48
Scales, Florence M., Mrs., 51 Parkway			
House $5000, garage $100, lot 11, 6374 ft. land $1025		6125	112.70
Schrafft, William E., 81 Church St.	18500		
House $500, 9 acres land $11,700, Arlington St.		12200	564.88
Lots 17, 18, 78,750 ft. land, Myopia Hill		2000	36.80
Seagrave, Emma P., Mrs., 10 Alben St.			
House $2500, lot 3, 8207 ft. land $500		3000	55.20
Seelye, Morton C., 2 Myrtle St.	4000		73.60
Seelye, Nelson H., 361 Main St.	2000		36.80
Seelye, Norma L., Miss, 361 Main St.	4000		73.60
Seelye, Elizabeth A., Mrs., 361 Main St.	1000		
House $6000, lot 1, 11,450 ft. land $2300, 361 Main St.		8300	171.12
Seller, Albert B., 34 Glen Rd.	2200		
House $1600, 5016 ft. land $650, 184 Washington St.		2250	81.88
Seller, M. Louise and Bertha M., 34 Glen Rd.			
House $3500, pt. lots 8, 9, 9800 ft. land $1175, 34 Glen Rd.		4675	86.02
Sexton, George A., 9 Lewis Rd.	1000		18.40
Sharman, John, 166 Highland Ave.	300		5.52
Sharman, John and Francis W., 166 Highland Ave.			
House $3500, studio $1000, 11,730 ft. land $1400.		5900	108.56
Sharon, Annie E., Mrs., 403 Main St.			
House $1000, shop $50, 6225 ft. land $1300		2350	43.24
Shattuck, Mary E., Mrs., 126 Mt. Vernon St.	8000		
House $5500, 4624 ft. land $1025, 126 Mt. Vernon St.		6525	267.26
House $3000, 10,500 ft. land $2300, 124 Mt. Vernon St.		5300	97.52
Shaughnessy, Maggie, Miss, 50 Richardson St.			
House $400, 3750 ft. land $175		575	10.58
Shea, Edward F. and John J., 19 Glenwood Ave.			
House $1000, lot 28, 4318 ft. land $175		1175	21.62
Shea, Joseph J., Heirs, 19 Glenwood Ave.			
Lots 29, 30, 4226 ft. land, Glenwood Ave.		175	3.22
Sheehy, Richard W., 135 Washington St.	500		9.20
Shepard, Clara, Mrs., 478 Main St.			
House $2200, barn $300, 14,000 ft. land $3325, 7040 ft. land, back, $425, 478 Main St.		6250	115.00
Sherburne, Edward R., 2 Lakeview Rd.	5000		92.00
Sherburne, Nellie M., Mrs., 2 Lakeview Rd.			
House $12,000, garage $1000, lot 3, 13,780 ft. land $4125		17125	315.10
Sherajan, Gregory A. and Flaminia A., Dunster Lane			

Name, Location and Description	Personal	Real	Total Tax
House, unfinished, $800, lots 244, 245, 20,463 ft. land $200		1000	18.40
Sherman, Roland H., 14 Everett Ave.	2500		
House $8000, lot 12, 7116 ft. land $1150, lot 11, 4650 ft. land $650, 21 Cabot St.		9800	226.32
Sherman, Alma H., Mrs., 14 Everett Ave.	150		
House $11,000, lot 7, 15,000 ft. land $5250, 8475 ft. land, back, $850, 14 Everett Ave.		17100	317.40
Sherriff, Mary A., Miss, 3 Common St.	1000		18.40
Shreve, Henry M., 11 Lawson Rd.		3000	55.20
Shultis, Newton, 14 Winthrop St.	10000		
House $5500, garage $300, 10,000 ft. land $1700, 5600 ft. land, back, $550, 14 Winthrop St., 9118 ft. land $2000, Parkway		10050	368.92
Shurtleff, Isabel B., Mrs., 3 Cliff St.			
House $4200, 4447 ft. land $700		4900	90.16
Siedhof, Carl F. A., 18 Lloyd St.	1500		27.60
Siedhof, Carl F. A. and Mary E., 18 Lloyd St.			
Lot A, 39,990 ft. land, Swan Ave.		1400	25.76
Siedhof, Mary E., Mrs., 18 Lloyd St.			
House $3000, lot 19, 5369 ft. land $800		3800	69.92
Siedhof, Sara, Heirs, 8 Norwood St.			
House $4500, 11,064 ft. land $2425		6925	127.42
Simon, Harold F., 31 Church St.	2000		36.80
Simonds, Annie E., Mrs., 9 Crescent Rd.			
House $5500, pt. lot 5, 5909 ft. land $825		6325	116.38
Skanks, William H., 31 Harvard St.			
House $1000, lot 121, 2800 ft. land $200.		1200	22.08
Skilling, John, 29 Lloyd St.			
House $4500, pt. lots 8, 9, 6167 ft. land $975		5475	100.74
Skillings, David N.,78 Mt. Vernon St.	2000		
House $7000, house $500, office $300, shop $300, 101,130 ft. land $30,350, 70,800 ft. land, back, $7000, 78 Mt. Vernon St.		45450	873.08
Building $1000, 8100 ft. land $2025, Mt. Vernon St.		3025	55.66
House $3500, 14,000 ft. land $2525, 2 Ridgeway		6025	110.86
3¾ acres pasture, High St.		400	7.36
Skillings, Alice L., Mrs., 78 Mt. Vernon St.			
House $4000, 9240 ft. land $1675, 4 Ridgeway		5675	104.42
Skillings, David N., Preston Pond and Elbridge K. Jewett, Trustees Winchester Country Club Trust,			
Shed $200, 4½ acres land $3000, 24 acres land $7200, 25 acres land, back, $7500, Arlington St.		17900	329.36
3 acres land $900, 4 acres land $1200, Hutchinson Rd.		2100	38.64
House $2500, barn $300, 3 sheds $100, 51			

Name, Location and Description	Personal	Real	Total Tax
acres land $15,300, Hutchinson Rd.....		18200	334.88
Skillings, James W., 23 Rangeley	2000		36.80
Skinner, Robert A., 30 Glen Rd.	1000		
House $3500, lot 7, pt. 8, 9, 18,874 ft. land $2275, 5467 ft. land, back, $550		6325	134.78
Small, Arthur L., 47 Parkway.....	1500		27.60
Small, Esther D., Mrs., 47 Parkway			
House $6500, lot 4, 7116 ft. land $1150..		7650	140.76
Smalley, Henry, 19 Cross St.			
House $1800, 5371 ft. land $375		2175	40.02
Smalley, Edward B., 14 Park Rd.	1000		
House, $1600, barn $50, 6254 ft. land $450, 15 Cross St.		2100	57.04
Smart, Wellington F., 19 Dix St.	2500		46.00
Smart, Lillian R., Mrs., 19 Dix St.			
House $3000, 44,142 ft. land $6175		9175	168.82
Smiley, Eliza C., Mrs., 9 Symmes Rd.			
House $5500, lot 13, 6655 ft. land $1075		6575	120.98
Smith, Arthur T., 50 Myrtle Ter.....	1000		18.40
Smith, Arthur W., 183 Parkway			
House $4500, lot B, 4977 ft. land $1100..		5600	103.04
Smith, Charles S., 47 Harvard St.			
House $1200, lot 93, pt. 97, 4200 ft. land $300, 47 Harvard St.		1500	27.60
Smith, Adeline, Mrs., 47 Harvard St.	150		2.76
Smith, Chester W., 56 Fletcher St.	1000		18.40
Smith, Edward A., 6 Parkway	4000		
House $4000, 33,045 ft. land $8250		12250	299.00
Smith, Francis E., 1 Wolcott Ter.	5000		92.00
Smith, Elsie C., Mrs., 1 Wolcott Ter.			
House $4300, lot 10, 9000 ft. land $1250		5550	102.12
Smith, Everett A., 30 Winthrop St.	300		5.52
Smith, Emily S., Mrs., 7 Wilson St.			
House $3000, shed $50, lot 8, 13,674 ft. land $950.....		4000	73.60
Smith, George B., 32 Everett Ave.....	4000		
House $15,000, garage $400, lot 15, 20,000 ft. land $6000, 13,429 ft. land, back, $1350, 32 Everett Ave.		22750	492.20
Lots 116, 117, 25,520 ft. land, Salisbury St.		3150	57.96
Lot 138, 14,400 ft. land, Foxcroft Rd...		2025	37.26
Smith, Albert P., Myopia Rd.	1000		18.40
Smith, Katherine C., Mrs., Myopia Rd.			
House $15,000, lot 2, pt. 1, 38,400 ft. land $1525		16525	304.06
Smith, Lester F., Ridge St.			
House $600, shed $100, 4 3-5 acres land $600, pt. lot 5. 6½ acres land $350		1650	30.36
Smith, William H., 9 Harvard St.			
House $1300, lot 157, 2800 ft. land $200.		1500	27.60
Smith, William M., 128 Church St.	2000		
House $7000, lot 1, 10,400 ft. land $1675.		8675	196.42
Smith, Wilmer E., High St.			
House $500, leased land, High St.		500	9.20
2⅔ acres land $300, 4⅔ acres land $300,			

Name, Location and Description	Personal	Real	Total Tax
Ridge St.		600	11.04
Smytherman, Thomas W., 42 Swanton St.	500		9.20
Smytherman, Margaret, Mrs., 42 Swanton St.			
House and store $2500, 8327 ft. land $675, 42 and 44 Swanton St.		3175	58.42
House $2800, 6314 ft. land $450, 17 Oak St.		3250	59.80
Snelling, Howard, 7 Lakeview Rd.	500		9.20
Snelling, Emma M., Mrs., 7 Lakeview Rd.			
House $4500, barn $500, lot 19, 13,940 ft. land $3200, 3000 ft. land, back, $300		8500	156.40
Snodgrass, Charles G., 11 Thompson St.	500		9.20
Snow, Carrie E., Mrs., 12 Clematis St.			
House $2500, lot 3, 5400 ft. land $325		2825	51.98
Snow, Frederick O., 39 Forest St.	300		5.52
Snow, Harriet O., Heirs, 39 Forest St.			
House $1700, garage $50, lot 78, pt. 77, 6750 ft. land $400		2150	39.56
Snow, Helen F., Mrs., 6 Ridgeway	2000		
House $4800, 9617 ft. land $1925, 6 and 8 Ridgeway		6725	160.54
Snyder, Frederic S., 350 Highland Ave.	20100		369.84
Snyder, Anne T., Mrs., 350 Highland Ave.			
House $20,000, barn $3000, 2 acres land $9000, 33 3 5 acres pasture and woodland $8400, lot 22, 7360 ft. land, $525		40925	753.02
Solis, Andrew J., 106 Church St.	500		9.20
Solis, Emma M., Mrs., 106 Church St.	1500		
House $5500, 10,575 ft. land $2425		7925	173.42
Solov, Agnes H., Mrs., 125 Forest St.	500		
House $3500, lot 1, 8106 ft. land $650		4150	103.96
Somers, Julia S., Mrs., 8 Orient St.			
House $3200, garage $400, lot 9, 8000 ft. land $475		4075	74.98
Somes, David A., 24 Cabot St.	2500		46.00
Somes, Laura E., Mrs., 24 Cabot St.	8000		
House $4500, lot 70, pt. 60, 9800 ft. land $1775		6275	262.66
Southworth, Edwin W., 22 Oxford St.			
House $4000, lot 63, 11,222 ft. land $2025		6025	110.86
Southworth, Mary E., Mrs., 22 Oxford St.	4000		73.60
Stacey, Charles F., 5 Chestnut St.	1000		
House $4500, 20,907 ft. land $3350		7850	162.84
Stanton, T. Gilman, 2 Chestnut St.	12000		
House $12,000, barn $500, billiard hall $1000, 54,000 ft. land $9175, 2 Chestnut St.		22675	638.02
23,580 ft. land, Oak St.		1650	30.36
Starr, Edwin C., 17 Everett Ave.	5000		92.00
Starr, Alice, Mrs., 17 Everett Ave.			
House $9500, garage $500, pt. lot 4, 10,800 ft. land $3725, 17 Everett Ave.		13725	252.54
10,436 ft. land, Aylesworth St.		3125	57.50
Stearns, William F., 2 Salisbury St.	5000		
House $9000, garage $200, lot 41, 12,190			

Name, Location and Description	Personal	Real	Total Tax
ft. land $1950		11150	297.16
Stevens, Margaret S., Mrs., 8 Maxwell Rd.			
House $3000, lot 5, 5675 ft. land $800		3800	69.92
Stevens, Sidney and Mary J., 8 Westley St.			
House $2000, 5650 ft. land $575		2575	47.38
Stevenson, Violet M., Mrs., 33 Hemingway St.			
House $1100, pt. lot 23, 3948 ft. land $150		1250	23.00
Stevenson, William H., 31 Hemingway St.			
House $500, pt. lot A, 4535 ft. land $175		675	12.42
Stevenson, William J., 29 Hemingway St.			
House $750, pt. lot A, 6575 ft. land $275,			
29 Hemingway St		1025	18.86
Lot E, 13,600 ft. land, Hemingway St.		550	10.12
Stewart, Martha P., Mrs., 252 Highland Ave.			
House $2500, 17,500 ft. land $3500		6000	110.40
Stickney, George A., 11 Warren St.	1000		18.40
Stickney, George A. and Mabel D., 11 Warren St.			
House $2500, garage $200, lot 53, pt. 54,			
10,690 ft. land $1700.		4200	77.25
Stilson, Allen, 4 Elm St.			
House $2500, 4790 ft. land $575		3075	56.58
Stilson, Frances M., Mrs., 39 Hemingway St.			
House $1600, house $1200, house $600,			
lot 21, 14,150 ft. land $700, 3 and 39 and			
35 and 37 Hemingway St.		4100	75.44
Stinson, Nellie M., Mrs., 16 Myrtle St.			
House $2100, 8099 ft. land $1625		3725	68.54
Stinson, William H., 18 Myrtle St.			
House $2500, 5000 ft. land $1000		3500	64.40
Stone, Edward H., 100 Cambridge St.	10000		
Lot 7, 12,723 ft. land, Glen Rd.		1275	207.46
Stone, Edward H. and Amelia H. Pond, 100 Cambridge St.			
Barn $2800, 9½ acres land $14,250, Cambridge St., 9¼ acres land $13,900, High St.		30950	569.48
Stone, Martha G., Mrs., 100 Cambridge St.	4000		
House $11,000, 66,860 ft. land $8700, 100 Cambridge St.		19700	436.08
Stone, Herbert E., 3 Edgehill Rd.	3000		55.20
Stone, Florence E. S., Mrs., 3 Edgehill Rd.			
House $7000, lot 2, 8000 ft. land $1200		8200	150.88
Stone, L. Anna, Georgietta and Grace P., Misses, 136 Washington St.			
House $1300, 18,557 ft. land $3350		4650	85.56
Stone, Robert M., 33 Glen Rd.			
House $4500, lot 6, 10,780 ft. land $1300		5800	106.72
Stratton, George G., 874 Main St.			
House $600, lots 29, 30, 31, 32, 46,970 ft.			
land $3750		4350	80.04
Studley, Mary E., Mrs., 12 Grove St.			
House $4000, 43,560 ft. land $6975		10975	201.94
Sullivan, Hannah, Heirs, 19 Kendall St.			

Name, Location and Description	Personal	Real	Total Tax
House $2000, house $900, house $950, house $450, house $1000, 33,378 ft. land $3675, Kendall St.		8975	165.14
Sullivan, Jeremiah, 8 Spruce St.			
House $800, 5200 ft. land $275, 45 and 47 Holland St.		1075	19.78
Sullivan, Johanna, Heirs, 26 Oak St.			
House $1700, 9370 ft. land $650, 26 Oak St.		2350	43.24
5000 ft. land, Nelson St.		450	8.28
Sullivan, Johanna E., Mrs., 60 Holland St.			
House $600, lot 15, pt. 17, 7680 ft. land $400, 60 Holland St.		1000	18.40
House $400, lot 13, 5000 ft. land $250, 56 Holland St.		650	11.96
House $600, 5250 ft. land $275, 41 and 43 Holland St.		875	16.10
Sullivan, John, Heirs, 5 Arthur St.			
House $1500, lots 288, 289, 5000 ft. land $300		1800	33.12
Sullivan, John C., Jr., 23 Vine St.	200		3.68
Sullivan, Frances, Mrs., 23 Vine St.			
House $1500, garage $200, lot 4, 4007 ft. land $800		2500	46.00
Sullivan, Mary, Mrs., 33 Holland St.			
House $1200, lots 2, 4, 10,000 ft. land $600		1800	33.12
Sullivan, Michael J., 26 Canal St.			
House $1400, pt. lot 57, 5750 ft. land $350		1750	32.20
Sullivan, Catherine T., Mrs., 18 Spruce St.			
House $1200, barn $250, 7424 ft. land $300, 18 Spruce St.		1750	32.20
House $800, lot 18, 5162 ft. land $250, 63 and 65 Holland St.		1050	19.32
Sullivan, Eugene P., 18 Spruce St.	500		9.20
Sullivan, Robert H., 37 Holland St,			
House $500, lot 6, 5300 ft. land $275		775	14.26
Sullivan, Timothy, 65 Nelson St.			
House, 65 Nelson St., $800, house, unfinished, $100, house, 67 Nelson St., $1700, 9975 ft. land $900, Nelson St.		3500	64.40
Sullivan, Viola M., Miss, 64 Fletcher St.	6000		110.40
Sullivan William D., 64 Fletcher St.	2500		
House $5500, lot 10, 11,550 ft. land $2300, lot 11, 10,400 ft. land $2075		9875	227.70
Suter, John W., 113 Church St.	5000		
House $11,000, lot 13, 15,886 ft. land $3825, 113 Church St., lot 22, 14,812 ft. land $2950, Calumet Rd.		17775	419.06
Sutherland, James C., 6 Bruce Rd.	300		5.52
Sutherland, Elizabeth O., Mrs., 6 Bruce Rd.			
House $7500, garage $500, lot 27, 9200 ft. land $1650		9650	177.56
Sutherland, Helen V., Miss, 6 Bruce Rd.	1000		18.40
Swan, John, 89 Cambridge St.	250		
House $500, barn $400, shop $100, lot 5, 47,738 ft. land $7150, 89 Cambridge St.		8150	154.56

Name, Location and Description	Personal	Real	Total Tax
Lot 4, 25,867 ft. land $3875, lot 6, 13,190 ft. land $500, Cambridge St.		4375	80.50
11,400 ft. land, Swan Ave.		400	7.36
Pt. lot 4, 44,026 ft. land, Swan Ave.		1550	28.52
Swan, Lafayette and others, 13 Fairmount St.			
House $800, barn $100, 19,920 ft. land $1000		1900	34.96
Swett, Edith J., Miss, 14 Hillside Ave.			
House $2500, 12,058 ft. land $2050		4550	83.72
Swymer, John, 19 Richardson St.			
House $1800, lot 28, 12,000 ft. land $725		2525	46.46
Symmes, Alice F., Miss, 214 Main St.			
House, 208 Main St., $900 house, 212 and 214 Main St., $1500, 24,215 ft. land $3900, Main St.		6300	115.92
Symmes, Amelia M., Miss, 214 Main St.			
11,755 ft. land, Grove St.		2050	37.72
Symmes, Anna E., Miss, 233 Main St.			
House $4000, 25,986 ft. land $4150		8150	149.96
Symmes, Charles H., 230 Main St.	4500		
Grain shed $3500, house $1500, barn $500, 16,525 ft. land $1650, 22,480 ft. land, unimproved, $100, 739 and 741 Main St.		7250	216.20
House $2000, 11,378 ft. land $1825, 230 Main St.		3825	70.38
Symmes, Abby E., Mrs., 232 Main St.			
House $2000, shed $150, 17,092 ft. land $2725, 232 Main St.		4875	89.70
House $3000, 8000 ft. land $1275, 28 Symmes Rd.		4275	78.66
House $5500, 8900 ft. land $1425, 248 Main St. and 30 Symmes Rd.		6925	127.42
House $1500, garage $600, shop $200, 27,100 ft. land $2700, 753 Main St.		5000	92.00
Symmes, Eunice F., Mrs., 404 Main St.			
House $3000, 15,000 ft. land $3150, 34,200 ft. land, back, $2050		8200	150.88
Symmes, Frederick M. and Samuel S., Edgar W. Metcalf and Howard D. Nash, Trustees Marshall Symmes Land Association, 7 Sanborn St.			
Barn $1500, barn $800, 64¼ acres tillage and pasture $40,000, Highland Ave.		42800	787.52
4¼ acres land, Main St.		12750	234.60
House, unfinished, $4000, lot 11, 6500 ft. land $650, Madison Ave. West		4650	85.56
Symmes, Irving L., 30 Symmes Rd.	1500		27.60
Symmes, Mary B., Mrs., 10 Winthrop St.			
House $5500, 9270 ft. land $1850		7350	135.24
Symmes, Robert M., 282 Main St.	200		3.68
Symmes, Addie M., Mrs., 282 Main St.			
House $4000, barn $500, greenhouse $100, 22,350 ft. land $3125		7725	142.14
Symmes, Samuel S., 7 Sanborn St.	3700		

Name, Location and Description	Personal	Real	Total Tax
House, 7 Sanborn St., $5000, house, 9 Sanborn St., $4500, garage $500, 16,315 ft. land $2450, Sanborn St.		12450	297.16
House $2500, 15,440 ft. land $2475, 4 Madison Ave.		4975	91.54
Symmes, Walter F., Heirs, 251 Main St. House $2000, 14,319 ft. land $1425		3425	63.02
Symmes, Emily C., Mrs., 251 Main St.	500		9.20
Symmes, Marshall W., 251 Main St.	1000		18.40
Taft, Royal C., 36 Calumet Rd.	27500		
House $9000, garage $600, lot 11, 14,221 ft. land $2275		11875	724.50
Tarbell, Charles W., 7 Prospect St.	1000		18.40
Tarbell, Jennie C., Heirs, 7 Prospect St. House $4500, pt. lots 3, 4, 7814 ft. land $1725		6225	114.54
Taylor, Edward H., 156 Mt. Vernon St.	1000		18.40
Taylor, Abbie T., Mrs., 233 Washington St. House $3200, barn $150, lot 29, 20,000 ft. land $2600		5950	109.48
Taylor, Frank J., 4 Blind Bridge St.	500		
House $1800, 5000 ft. land $750, 702 Main St.		2550	56.12
House $800, 4000 ft. land $600, 694 and 696 Main St.		1400	25.76
House $1000, 5000 ft. land $750, 698 and 700 Main St.		1750	32.20
Taylor, Frank J. and William E. and Eva N. Wade, 4 Blind Bridge St. 2710 ft. land, cor. Blind Bridge and Main Sts.		100	1.84
House $1000, 4254 ft. land $425, 4 Blind Bridge St.		1425	26.22
Taylor, Richard S., Border Rd. House $4000, 10,000 ft. land $600, 10,540 ft. land, back, $525, Border Rd.		5125	94.30
House $3000, shed $100, 7452 ft. land $1650, 137 Mt. Vernon St.		4750	87.40
Taylor, Jenny S., Mrs., 12 Fenwick Rd.	3000		55.20
Taylor, William E., 4 Blind Bridge St.	500		
House $400, barn $100, lot 26, 12,000 ft. land $725, 41 Richardson St.		1225	31.74
House $900, 6000 ft. land $900, 688 Main St.		1800	33.12
Barn $600, barn $300, shed $100, 14,000 ft. land $2100, 706 Main St.		3100	57.04
50,000 ft. land, unimproved, Wedge Pond, Main St.		200	3.68
Camp $100, pt. lot 5, 1 acre land $100, 7½ acres land $600, High St.		800	14.72
Teague, Edward O., 3 Sheffield-West	1500		27.60
Teague, Nellie B., Mrs., 3 Sheffield-West House $12,500, lot 1, 10,880 ft. land $3275, 6000 ft. land, back, $600		16375	301.30

Name, Location and Description	Personal	Real	Total Tax
Tenney, Charles S., 18 Calumet Rd.	4000		
House $7500, garage $250, lot 20, 14,850 ft. land $2975		10725	270.94
Thibeault, John, 25 Water St.			
House $700, barn $50, lot 50, 12,000 ft. land $850		1600	29.44
Thomas, Dwight P., 40 Everett Ave.	7000		
House $12,000, lot 2, 12,713 ft. land $3425, lots 9, B, 5601 ft. land, back, $550		15975	422.74
Thomas, Meriel F. and Mary E. Simonds, 6 Sheffield Rd.			
House $8000, lot 5, 6473 ft. land $1950..		9950	183.08
Thompson, Benjamin F., 15 Pine St.			
Lot 94, 16,300 ft. land (restricted), Foxcroft Rd.		1625	29.90
Thompson, Bertha G., Mrs., 15 Pine St. ..	2000		36.80
Thompson, Elizabeth B., Mrs.,200 Forest St.			
House $900, barn $100, 1½ acres land $600		1600	29.44
Thompson, Grace I., Mrs., 270 Washington St.....	1000		
House $3000, 69,029 ft. land $6900		9900	200.56
Thompson, Roland D. A., 2 Black Horse Ter.	3000		55.20
Thompson, Marion B., Mrs., 2 Black Horse Ter.			
House $7000, 13,298 ft. land $2800		9800	180.32
Thompson, Sophie, Mrs., 10 Norwood St...	1000		
House $4500, 11,392 ft. land $2500		7000	147.20
Thompson, Stephen, 15 Pine St.....	10000		
House $6000, barn $800, 30,000 ft. land $5400, 2½ acres land, back, $1800, 15 Pine St.		14000	441.60
House $2800, lot 4, 3715 ft. land $825, 434 Main St.		3625	66.70
House $1000, barn $2000, 4 acres land $1600, Pond St.	1950	4600	120.52
Thompson, Stephen, William Firth, Emily L., Margaret R. and Alice M. Spicer and Heirs William F. Berry			
159,740 ft. land, Palmer St.		1600	29.44
Thompson, William L., Ridge St.....	1000		
House $500, house $300, barn $300, shop $200, shed $200, shed $400, piggery $300, 3 acres land $400, 4 acres mowing, $600, 6 acres meadow $600, 7 acres woodland $300, 12 acres pasture $900, 16 acres land, unimproved, $400		5400	117.76
Thornton, Archie M., 152 Cambridge St...	300		5.52
Thornton, Mary E., Mrs., 152 Cambridge St.	700		
House $2700, barn $400, tool house $100, 2 acres land $3000, 17 acres land, back, $5100		11300	220.80
Tibbetts, C. Adele, Mrs., 27 Wedgemere Ave.			
House $13,000, lot 82, 15,000 ft. land			

Name, Location and Description	Personal	Real	Total Tax
$2400		15400	283.36
Tibbetts, C. Adele and William T. Sheppard, Trustees, 27 Wedgemere Ave.	1550		28.52
Tibbetts & Co., W. J., 17 Church St.	700		12.88
Tilden, James F., 17 Ridgefield Rd.	11000		202.40
Tilden, Mabel B., Mrs., 17 Ridgefield Rd. House $8000, garage $500, lot 15, 9500 ft. land $1700		10200	187.68
Tilley, Emily B., Mrs., 5 Lloyd St. House $2000, 5100 ft. land $775		2775	51.06
Tofuri, Antonio and Josephine R., 44 Holland St. House $900, lots 7, 9, 10,000 ft. land $500, 42 and 44 Holland St.		1400	25.76
Tofuri, Carmine, 4 East Cedar St. House $800, lot 17, 10,462 ft. land $525		1325	24.38
Tofuri, Maria, Mrs., 19 Spruce St. House $800, 4120 ft. land $150		950	17.48
Tompkins, Maurice C., 5 Glengarry	1000		18.40
Tozier, Charles H., 3 Bruce Rd.	3500		
House $6500, garage $200, lot 22, pt. 26, 7750 ft. land $1400		8100	213.44
Tranfaglia, Caterina, Mrs., 56 Swanton St. House, 56 Swanton St., $500, house, 58 and 60 Swanton St., $1000, house, 62 Swanton St., $600, 16,800 ft. land $1350, Swanton St.		3450	63.50
Trawick, Julius A., 17 Sheffield Rd.	5000		92.00
Trombly, Frederick W. and Stella G., 18 Brookside Ave. House $2000, lot 249, 3836 ft. land $200		2200	40.48
Tucci, Donato, 15 East Cedar St. House $500, pt. lot 27, 6030 ft. land $175		675	12.42
Tucker, Edward A., 220 Highland Ave.	4000		73.60
Tucker, Edward A. and Clarence E. Hill, Trustees, 220 Highland Ave. Pt. lots 17, 18, 15,672 ft. land, Wolcott Rd.		2200	40.48
Tucker, Mabelle M., Mrs., 220 Highland Ave. House $5000, lot 21, 9800 ft. land $1675		6675	122.82
Tufts, Ida H. A., Mrs., 18 Bacon St. House $6500, lot 2, 5000 ft. land $850, 8080 ft. land, back, $325		7675	141.22
Tully, Thomas F., 20 Everett Ave.	5000		92.00
Tutein, E. Arthur, 33 Lloyd St.	5000		92.00
Tutein, Edith M., Mrs., 33 Lloyd St. House $4000, pt. lots 9, 10, 5350 ft. land $850, 33 Lloyd St.		4850	89.24
Lots 46, 81, 30,000 ft. land, Wedgemere Ave.		4800	88.32
Twombly, Alice F. and others, 81 Wildwood St. House $2000, barn $200, 62,033 ft. land $3100		5300	97.52
Twombly, John D., 75 Wildwood St.	150		2.76

Name, Location and Description	Personal	Real	Total Tax
Twombly, Mary Maria, Heirs, 75 Wildwood St.			
1½ acres land, Wildwood St.		2000	36.80
Underwood, Herbert S., 9 Central St. ..	3000		55.20
Underwood, Herbert S., Guardian, 9 Central St.	3300		66.72
Underwood, Anne D. B., Mrs., 9 Central St.			
House $6700, 17,273 ft. land $3975		10675	196.42
Ury, Mabel, Miss, 8 Fairview Ter.	300		5.52
Van Tassell, Edward D., Jr., 12 Edgehill Rd.	4000		73.60
Van Tassell, Amy E., Mrs., 12 Edgehill Rd.			
House $6500, garage $200, lot 24, pt. 25, 7840 ft. land $1425		8125	149.50
Vesci, Carmine and Carmela, 43 Swanton St.			
House, 43 Swanton St., $800, house, 45 Swanton St., $1000, 16,480 ft. land $1150, Swanton St.		2950	54.28
Vinal, Ralph S., 46 Glen Rd.	1000		
Lot 39, 14,629 ft. land, Salisbury St. ...		1450	45.08
Vinal, Mary D., Mrs., 46 Glen Rd.			
House $3500, barn $250, lot 3, 10,057 ft. land $1400, 46 Glen Rd.....		5150	94.76
Vinson, Thomas M., High St.	300		5.52
Vinson, Gertrude Y., Mrs., High St.			
House $2200, barn $300, barn $100, 2 sheds $100, 2 heneries $300, 9 acres land $1350, 2 acres land $200, pt. lot 5, 7 acres land $400, 23 acres mowing $3450, 4 acres meadow $150		8550	157.32
Vinton, Alfred C., 417 Main St.	3500		64.40
Vinton, Emma F., Mrs., 417 Main St.			
House $4000, 25,179 ft. land $5275		9275	170.66
Vozzella, Ciriaco, 1 Tremont St.			
House $800, pt. lot 16, 8000 ft. land $325		1125	20.70
Vreeland, Frances L., Mrs., 14 Salem St.			
House $800, lot 2, 12,000 ft. land $850..		1650	30.36
Waddell, James S., 3 Hillside Ave.....	2500		46.00
Wade, William C., High St.	150		
House $1200, heneries $400, pt. lot 3, 4½ acres land $600.....		2200	43.24
Wadleigh, Herbert A., 9 Hillside Ave.	2000		36.80
Wadsworth, Herbert, Jr., 182 Highland Ave.	3000		
House $4300, 4330 ft. land $875, 205 Parkway		5175	150.42
Wadsworth, Frances T., Mrs., 182 Highland Ave.			
House $14,000, garage $300, 45,797 ft. land $5500		19800	364.32
Wadsworth, Lewis L., 15 Cambridge St....	1500		27.60
Wadsworth, Vera Y., Mrs., 15 Cambridge St.	500		
House $8500, 20,367 ft. land $2025		10525	202.68

Name, Location and Description	Personal	Real	Total Tax
Wadsworth, Walter S., 4 Lawrence St. ...	3500		
House $6500, lot 153, 17,755 ft. land $2125		8625	223.10
Waite, Edward R., 28 Symmes Rd.....	1000		18.40
Wakefield, Allen N., 128 Church St.	1000		18.40
Waldmyer, Philip, Est., Alfred S. Hall and Henry A. Emerson, Trs.			
House $4600, barn $500, 13,261 ft. land $1725, 11 Webster St.		6825	125.58
Lot 234, pt. 235, 29,832 ft. land, Highland Ave.....		2375	43.70
Walker, William R., 1 Copley St.....			
House $7000, lot 102, 12,919 ft. land $2325		9325	171.58
Wall, Johanna, 61 Harvard St.			
Lot 102, 3672 ft. land, Sheridan Cir. ...		150	2.76
Wallace, Alfred J., 9 Calumet Rd.	500		9.00
Wallace, Jennie H., Mrs., 9 Calumet Rd.			
House $13,000, garage $500, pt. lot 67, 15,147 ft. land $3325.....		16825	309.58
Walling, Peter, 18 Winthrop St.	100		
House $2200, garage $50, 10,674 ft. land $1600, 18 Winthrop St.....		3850	72.68
House $2000, 5191 ft. land $1100, 197 Parkway		3100	57.04
Walling Bros., 18 Winthrop St.			
Shop $200, leased land, rear 753 Main St.		200	3.68
Walsh, Patrick T., 196 Highland Ave.	2000		36.80
Walsh, Mary F., Mrs., 196 Highland Ave.			
House $3500, garage $400, 13,600 ft. land $1500		5400	99.36
Walton, Guy P., rear 164 Cambridge St.			
Lots 4, 5, 6600 ft. land, Chapin Ct.....		325	5.98
Walton, Nellie, rear 164 Cambridge St.....			
House $800, barn $250, 2 heneries $200, 19 acres land $3800, rear 164 Cambridge St.		5050	92.92
15,330 ft. land, Wedgemere Ave.		2150	39.56
15,209 ft. land, Wedgemere Ave.		2150	39.56
Ward, Frederick E., 31 Dix St.....	1500		27.60
Warner, Clarence M. and Alice F., 51 Wedgemere Ave.			
House $9000, pt. lots 186, 187, 12,030 ft. land $1800		10800	198.72
Warren, Clinton J., 12 Everett Ave.	5000		
House $11,000, 10,000 ft. land $3500, 5225 ft. land, back, $525		15025	368.46
Warren, Myron A., 199 Forest St.	100		
House $1200, barn $200, henery $50, 3½ acres land $1200		2650	50.60
Wasgatt, Mabelle, Mrs., 14 Webster St.			
House $2700, barn $800, 22,500 ft. land $2925		6425	118.22
Watt, Mary J., Mrs., 176 Forest St.			
House $1200, shop $200, 3 acres land $1800, 5 acres woodland $1000		4200	77.28
Watters, Ida F., Mrs., 49 Wildwood St. ..	5000		

Name, Location and Description	Personal	Real	Total Tax
House $5500, barn $500, lot 1, pt. 7, 20,258 ft. land $2425		8425	247.02
Webb, Stuart W., 25 Ridgefield Rd.	7500		
House $13,000, lots 11, 12, 10,000 ft. land $1800		14800	410.32
Webb, Stuart W. and R. W. Boyden, Trustees, 25 Ridgefield Rd.	2500		46.00
Webber, Isaac R., 289 Main St.	1000		
House $5300, 23,255 ft. land $3725		9025	184.46
Webber, Lottie M., Mrs., 45 Brookside Ave. House $1800, lot 221, pt. 220, 222, 4200 ft. land $200		2000	36.80
Webster, Clara A., Mrs., 29 Central St. House $5000, 16,000 ft. land $3675		8675	159.62
Webster, Herbert A., 2 Park Ave.	500		9.20
Weed, Henry, 8 Winthrop St.	2500		46.00
Weeks, Alonzo P., 42 Rangeley	12000		220.80
Welch, George, 28 Pond St.	200		
House $800, barn $200, 30,000 ft. land $900		1900	38.64
Welch, James, 20 Glenwood Ave. House $1500, lot 16, 2800 ft. land $100		1600	29.44
Welch, William C., 214 Washington St.	1000		18.40
Welch, Ellen F., Mrs., 214 Washington St. House, 202 Washington St., $1800, house, 206 and 208 Washington St., $3500, 12,292 ft. land $1600, Washington St.		6900	126.96
House $3000, 4999 ft. land $650, 214 Washington St.		3650	67.16
Weld, Alfred O., 48 Winthrop St.	300		
House $4500, 5000 ft. land $250		4750	92.92
Weld, George A., 3 Sanborn Pl.	500		
House $4000, barn $400, 12,151 ft. land $1575		5975	119.14
Weldon, William H., 10 Common St. Lot 31, 2676 ft. land, Glenwood Ave.		125	2.30
Wellcome, Josephine R., Mrs., 547 Washington St. House $3000, lots 7, 11, pt. 10, 15,521 ft. land $1250		4250	78.20
Wellington, Harry E., 290 Highland Ave.	2150		
House $4500, 10,000 ft. land $1700, 17 and 19 Bacon St.		6200	153.64
2258 ft. land, Highland Ave.		275	5.06
Wellington, Lena R., Mrs., 290 Highland Ave. House $3500, barn $100, garage $500, 4¼ acres land $5500, 290 Highland Ave.		9600	176.64
Wellington, Ellen, Heirs, 15 Chestnut St. House $1800, barn $600, silo $300, 46,950 ft. land $7500, 15 Chestnut St.		10200	187.68
Wellington, Ellen S., Miss, 15 Chestnut St.	1500		27.60
Wellington, Harriet S., Miss, 15 Chestnut St.	1500		27.60
Wentworth, Charlotte, Mrs., 43 Harvard St.			

Name, Location and Description	Personal	Real	Total Tax
House $1400, lot 101, pt. 97, 4200 ft. land $300, 43 Harvard St.		1700	31.28
Wentworth, Nelson P., George B. Elliott and George W. Greene, 43 Harvard St.			
House $1600, lot 90, 2905 ft. land $200, 50 Harvard St.		1800	33.12
West, Charlotte B., Mrs., 119 Washington St.			
House $3000, barn $400, 11,638 ft. land $2325		5725	105.34
West, Emma C., Mrs., Hillcrest Parkway			
House $5000, lot 208, 17,166 ft. land $525		5525	101.66
West, Herbert T., 17 Chestnut St.	500		9.20
West, Gretchen H., Mrs., 17 Chestnut St.			
House $3000, 14,400 ft. land $2300		5300	97.52
Westcott, Laura S., Miss, 35 Washington St.	2000		36.80
Weston, Wendell M., 48 Fletcher St.	4000		73.60
Weston, Maude D., Mrs. 48 Fletcher St.			
House $5500, lot 7, pt. 8, 25,815 ft. land $5175		10675	196.42
Wheeler, Carrie F., Heirs, 6 Cliff St.			
House $5500, lot 3, pt. 4, 16,800 ft. land $2700		8200	150.88
Wheeler, James W., 50 Middlesex St.			
Lot 6, 3300 ft. land, Glenwood Ave.		125	2.30
White, Emily F. and Heirs Henrietta E., 35 Winthrop St.			
House $700, 14,840 ft. land $750		1450	26.68
White, Louise B., Mrs., 47 Oxford St.			
House $5000, lot 2, 8587 ft. land $1025		6025	110.86
White, Frank M., 1 Lagrange St.	5000		
House $5000, 7850 ft. land $1800, 1 Lagrange St.		6800	217.12
House $1000, lot 1, 8740 ft. land $525, 5 Marion Rd.		1525	28.06
House $3500, barn $50, lot 6, 9000 ft. land $550, 25 Marion Rd.		4100	75.44
Lots 7, 8, 9, 30,300 ft. land $1800, lots 2, 3, 4, 5, 18,850 ft. land $1125, lots 11, 12, 13, 14, 15, 29,860 ft. land $1800, Marion Rd.		4725	86.94
Lots 16, 17, 18, 19, 20, 25,050 ft. land, Cross St.		1500	27.60
White, Harriet R., Heirs, 120 Forest St.			
House $1400, 18,000 ft. land $1450		2850	52.44
White, Maria J., Mrs., 6 Glenwood Ave.			
House $800, lot 5, 3800 ft. land $150		950	17.48
White, Samuel B., Heirs, 144 Mt. Vernon St.			
House $10,000, 22,075 ft. land $4850, 144 Mt. Vernon St.		14850	273.24
Brick block $7000, 4790 ft. land $7675, 5, 7, 9, 11, 13 Mt. Vernon St.		14675	270.02
Whitehorne, George B., 572 Main St.			
34,887 ft. land, Yale St. to Oxford St.		1400	25.76

Name, Location and Description	Personal	Real	Total Tax
12,451 ft. land, west side Yale St.		1250	23.00
Lots 119 to 126 inc., pt. 118, 96,021 ft. land, Salisbury St.		3850	70.84
Lots 182½, 190 to 199 inc., 130,530 ft. land, Yale St.		5225	96.14
Lot 127, 13,092 ft. land, Wedgemere Ave.		1975	36.34
House $8000, pt. lot 128,, 9000 ft. land $1350, 52 Wedgemere Ave.		9350	172.04
Pt. lot 128, 3000 ft. land, Wedgemere Ave.		450	8.28
Pt. lot 129, 4500 ft. land, Wedgemere Ave.		675	12.42
House, unfinished, $1000, pt. lot 187, 13,148 ft. land $1975, 53 Wedgemere Ave.		2975	54.74
Lot 188, 11,251 ft. land, Wildwood St...		900	16.56
Lot 189, 13,890 ft. land, Wildwood St...		1250	23.00
Whitney, Arthur E., 3 Mystic Ave.	14000		
House $7000, barn $200, 24,000 ft. land $3850, 14,583 ft. land, back, $1025, 3 Mystic Ave.		12075	479.78
House $2000, 8630 ft. land $1550, 77 Walnut St.....		3550	65.32
House $800, 6330 ft. land $950, 20 Winchester Pl.		1750	32.20
1½ acres meadow, Main St.		4000	73.60
House $2000, barn $200, shop $15,000, shed $1500, 27,000 ft. land $5400, 665 and 669 Main St.....		24100	443.44
Whitney, Arthur E., Trustee under will Charles A. Ramsdell, 3 Mystic Ave.			
House $4500, 11,240 ft. land $2600, 112 Church St.		7100	130.64
House $3000, 6234 ft. land $1375, 117 Mt. Vernon St.		4375	80.50
Whitney, Robert F., 81 Walnut St.	1000		18.40
Whittaker, Arnold, 3 Mason St.	1000		18.40
Whittaker, Mary L., Mrs., 3 Mason St. ..			
House $5500, lot 11, 5976 ft. land $825..		6325	116.38
Whitten, Charles T., 28 Fletcher St.	6500		119.60
Whittington, George A., 8 Woodside Rd.			
House $4000, 9950 ft. land $800, 38,500 ft. land, back, $375.....		5175	95.22
Wiggin, Sallie C., Mrs., 15 Sheffield Rd.			
House $9000, garage $200, pt. lots 25, 26, 8880 ft. land $2675		11875	218.50
Wilde, W. Eugene, 9 Stratford Rd.	6000		
House $3000, lot 1, 4655 ft. land $1025, 422 Main St.		4025	184.46
Wilde, Effie J., Mrs., 9 Stratford Rd.			
House $6000, 14,210 ft. land $4275, 9 Stratford Rd.		10275	189.06
Wilder, Herbert A. and Alfred S. Hall, Trustees under will C. T. Wilder	11100		204.24
Wiley, Clarence F., 12 Lebanon St.	300		5.52
Willett, Seymour B., 3 Ridgefield Rd.	2500		46.00
Willey, Florence E., Mrs., 4 Spruce St.			
House $400, 4000 ft. land $250		650	11.96

Name, Location and Description	Personal	Real	Total Tax
Willey, George E., 47 Wildwood St.	3000		55.20
Willey, Annie H., Mrs., 47 Wildwood St.			
House $5000, 12,750 ft. land $1525		6525	120.06
Williams, Arthur G., 216 Highland Ave....	1000		18.40
Williams, Margaret J., Mrs., 216 Highland Ave.			
House $6000, lot 14, pt. 20, 11,154 ft. land $1900		7900	145.36
Williams, Cremora F., Mrs., 42 Harvard St.			
House $1400, lot 106, pt. 102, 4357 ft. land $300, 42 Harvard St.		1700	31.28
Lots 21, 22, 23, 10,270 ft. land, Florence St.		500	9.20
Williams, Stillman P. and George R. Blinn, Trustees, 234 Highland Ave.	1200		22.08
Williams, Stillman P., 234 Highland Ave...	10000		184.00
Williams, Frances R., Mrs., 234 Highland Ave.			
House, $9000, 14,400 ft. land $2450		11450	210.68
Wills, Harriet B., Mrs., 8 Wolcott Ter.....	500		
House $3500, 25,100 ft. land $2750		6250	124.20
Wills, John B., 8 Wolcott Ter.	1000		18.40
Wilson, Mary A., High St.			
House $150, pt. lots 5, 6, 3½ acres land $325		475	8.74
Wilson, Theodore P., 6 Wilson St.	4000		73.60
Wilson, Ella K., Mrs., 6 Wilson St.			
House $2000, lot 5, 16,782 ft. land $1175 6 Wilson St.		3175	58.42
Wilson, T. Price, Jr., 4 Wolcott Ter.			
House $1500, lot 6, 10,000 ft. land $1400, 4 Wolcott Ter.		2900	53.36
17,200 ft. land, Winthrop St.		1375	25.30
Wilson, Theodore P., Ella K. and T. Price, Jr., 3 Church St.			
Block $16,000, 4207 ft. land $4200, 3 Church St.		20200	371.68
House, 12 and 14 Winchester Pl., $2500, house, 29 Railroad Ave., $2800, house, 31 Railroad Ave., $1800, 8073 ft. land $2425, Winchester Pl. and Railroad Ave.		9525	175.26
Winchenbach, John H., 79 Bacon St.	1000		18.40
Winchester Boat Club, Cambridge St.			
Boat-house $3000, 20,000 ft. land $2000, Cambridge St.		5000	92.00
Winchester Auto Supply, John J. Connolly, Proprietor, 529 Main St.	500		9.20
Winchester Laundry Co., Converse Pl. ...	30000		
Laundry $30,000, laundry $3000, boiler-house $5000, 15,812 ft. land $9500, Converse Pl.		47500	1426.00
Winchester Savings Bank, 26 Mt. Vernon St.			
Bank Building $10,000, 5192 ft. land $5200		15200	279.68
Winchester Trust Co., 35 Church St.			
Bank Building $26,000, 8546 ft. land			

Name, Location and Description	Personal	Real	Total Tax
$7700		33700	620.08
Winde, Henry J., 19 Mt. Pleasant St.	1000		
House $2500, 11,000 ft. land $1975		4475	100.74
Winer, Samuel, 14 Hill St.	150		2.76
Wingate, Charles E. L., 8 Stratford Rd.	2500		46.00
Wingate, Mabel N., Mrs., 8 Stratford Rd.			
House $6000, lot 26, 10,192 ft. land $3050.		9050	166.52
Wingate, George F., 8 Symmes Rd.			
House $5000, lot 3, 6000 ft. land $950		5950	109.48
Winn, Alanson, Heirs, 8 Summit Ave.			
House $3000, 10,240 ft. land $2550, 4 and 6 Elmwood Ave.		5550	102.12
Winn, Arthur L., 15 Fairmount St.	5000		
House $4000, 29,620 ft. land $1475, 15 Fairmount St.		5475	192.74
6400 ft. land, Kenwin Rd.		325	5.98
1820 ft. land, Kenwin Rd		100	1.84
House $3500, lot 6, 23,300 ft. land $1175, 4 Maple Rd.		4675	86.02
Winn, Frank W., 5 Winthrop St.	3500		
House $10,000, garage $400, lots 59, 60, 61, 62, 63, pt. 59, 74,110 ft. land $7400, 3 Euclid Ave.		17800	391.92
House $7000, 4⅛ acres land $4800, 17 Kenwin Rd.		11800	217.12
Winn, Frank W., Tr., 5 Winthrop St.			
House $3200, 4298 ft. land $850, 6Dix Ter.		4050	74.52
House $5500, barn $600, 15,850 ft. land $3175, 5 Winthrop St.		9275	170.66
Winn, Laura M., Heirs, 5 Winthrop St.			
Lot 57, 12,150 ft. land, Hillcrest Parkway.		500	9.20
Winn, Harry T., 8 Kenwin Rd.	2000		
House $2800, barn $100, garage $150, 14,135 ft. land $1000, 8 Kenwin Rd.		4050	111.32
House $1200, 36,374 ft. land $400, 720 Washington St.		1600	29.44
Winn, Flora A., Mrs., 8 Kenwin Rd.	2800		51.52
Winn, James H., Heirs, 15 Fairmount St.			
House $2000, barn $800, cranberry house $300, 3 acres land $1000, 15 acres tillage and meadow $2000, 651 Washington St.		6100	112.24
Winn, James H., Sons, Washington St.	7000		
Factory $6200, 1 acre land $300, water power $1700, Washington St.		8200	279.68
Winn, Julia A., Mrs., 16 Kenwin Rd.	12000		
House $5000, lot 8, pt. 7, 33,200 ft. land $2325		7325	355.58
Winn, Lora B. and Ida T., Misses, 8 Elmwood Ave.			
House $3000, 11,000 ft. land $2425, 5 Wildwood St.		5425	99.82
Winn, Mary L., Mrs., 8 Elmwood Ave.			
House, 376 and 378 Main St., $4000, house, 384 Main St., $1100, 25,515 ft. land $5100, Main St.		10200	187.68

Name. Location and Description	Personal	Real	Total Tax
9425 ft. land, Mystic Ave.		750	13.80
Winn, Mary L., Mrs., Tr., 8 Elmwood Ave. House $4000, barn $200, 15,150 ft. land $3800, 8 Elmwood Ave. and 13 Park St. ..		8000	147.20
House $2800, storehouse $1000, 10,004 ft. land $2500, 20 and 22 Elmwood Ave. ...		6300	115.92
Winship, Walter W., 19 Warren St. House $3000, 5500 ft. land $875		3875	71.30
Wixom, Elbert C., 1 Rangeley	1000		18.40
Wood, Allen H., 17 Cabot St.	3500		64.40
Wood, Edith E., Mrs., 17 Cabot St. House $7500, lot 172, 11,181 ft. land $2025		9525	175.26
Wood, Chandler M., 9 Central St.	2500		46.00
Woodbury, Anna S., Mrs., 121 Highland Ave. House $3000, barn $500, 24,934 ft. land $2000		5500	101.20
Woods, George Adams, 8 Sheffield Rd. ...	3000		55.20
Woods, Martha H., Mrs., 8 Sheffield Rd. House $8000, 8839 ft. land $2650		10650	195.96
Woods, Sophia L., Mrs., 14 Cabot St. House $6000, lot 162, 8131 ft. land $1475		7475	137.54
Woodside, Lorence M., Mrs., 30 Lebanon St. House $3000, pt. lots 41, 42, 5931 ft. land $475, lot 1, 9312 ft. land $750		4225	77.74
Woolley, Charles A., 5 Fells Rd.	2000		
House $4500, garage $500, lot 236, 15,780 ft. land $950		5950	146.28
Wooster, Fred V., 75 Washington St.	1000		18.40
Worcester, Clarence I., 13 Wildwood St. ..	1000		18.40
Wormelle, Grace E. N., Heirs, 22 Symmes Rd. House $5500, lot 10, 6500 ft. land $1050, 22 Symmes Rd.		6550	120.52
Wright, Howard H. P., 18 Harrison St. ...	1000		18.40
Wright, Florence P., Mrs., 18 Harrison St. House $4000, garage $700, pt. lot 20, 15,927 ft. land $1900.....		6600	121.44
Wulkop, Elsie, Miss, 41 Calumet Rd. House $7800, lot 40, 12,192 ft. land $1950		9750	179.40
Wulkop, M. Louise, 41 Calumet Rd.	5000		92.00
Wyman, Charles B., 9 Sheffield Rd.	25000		
House $12,000, garage $2000, lot 29, pt. 28, 11,254 ft. land $3375, 7365 ft. land, back, $725.....		18100	793.04
Wyman, J. Stearns, 9 Wilson St. House $4000, barn $200, lot 12, 17,592 ft. land $875, lot 10, 17,168 ft. land $1025		6100	112.24
Wyman, William U.. 29 Oxford St. House $8500, lot 154, 11,471 ft. land $1825		10325	189.98
Yetter, William H., 79 Sheridan Cir. House $1300, henery $100, lots 79, 80, 81, 12,992 ft. land $250.....		1650	30.36

Name, Location and Description	Personal	Real	Total Tax
Young, Charles, 41 Lincoln St. House $3500, lot 4, pt. 5, 7530 ft. land $525		4025	74.06
Young, Charles W., 8 Everett Ave..... House, $14,000, 30,000 ft. land $10,500, 28,354 ft. land, back, $2825	6000	27325	613.18
Young, Lucy F., Miss, 5 Central St.	2000		36.80
Young, Matilda B. and Lucy F., 5 Central St. House $5000, 22,010 ft. land $5050		10050	184.92
Young, Michael, 149 Washington St. House $1500, house $1000, house $700, 9898 ft. land $1775, Washington St.		4975	91.54
Zueblin, Charles, 8 Fairview Ter.	3000		55.20

NON-RESIDENTS

Name, Location and Description	Personal	Real	Total Tax
Abbott, Charles E., Boston			
8½ acres land, between Aberjona Bend and Railroad		1200	22.08
Aborn, Frank P. and Frank H. Gage, Trustees under will William F. Berry, Swampscott.			
House $1600, 6620 ft. land $1050, 24 Wildwood St.		2650	48.76
Adams, Edward E. R., Brooklyn, N. Y.			
1 9-10 acres land, Cambridge St.		400	7.36
Adams, Susan P., Mrs., Ossipee, N. H.			
Lot 46, 12,200 ft. land, Hancock St.		1225	22.54
Pt. lot 45, 4200 ft. land, Hancock St.		425	7.82
Lots 41, 42, 10,526 ft. land, Highland Ave.		1375	25.30
Adamson, William B., Boston			
4 acres pasture, off Forest St.		800	14.72
Ailman, John H., Boston			
Lot 115, 10,485 ft. land, Hillcrest Parkway		200	3.68
Alexander, Marguerite T., Mrs., Hampton Beach, N. H.			
House $1600, lot 6, 4965 ft. land $550, 891 and 893 Main St.		2150	39.56
Lot 1, 8900 ft. land, Main St.		700	12.88
Lot 2, 7750 ft. land, Main St.		625	11.50
Lot 4, 5860 ft. land, Main St.		475	8.74
Lot 5, 4465 ft. land, Main St.		350	6.44
Ambler, William N., Boston			
Lot 10, 7600 ft. land, Indian Hill Rd.		375	6.90
Lot 11, 7740 ft. land, Indian Hill Rd.		375	6.90
159,548 ft. land, High St.		5575	102.58
Lot 2, 10,246 ft. land $3075, lot 3, 10,115 ft. land $3025, Central St.		6100	112.24
Lot 4, 12,210 ft. land, Norwood St.		3050	56.12
Lot 5, 8870 ft. land $1950, lot 6, 9831 ft. land $2150, Cottage Ave.		4100	75.44
Lot 7, 9314 ft. land $2800, lot 8, 8636 ft. land $2600, Bacon St.		5400	99.36
American Baptist Publication Society, Philadelphia, Pa.			
Pt. lot 20, 5990 ft. land, Forest St.		250	4.60
American Express Co., Boston	600		11.04
American Hide & Leather Co., Boston			
½ acre land, Cross St.		1000	18.40
Ames, Seth K., Melrose	2000		
Building $2500, 3530 ft. land $5650, 15, 17, 19 Mt. Vernon St.		8150	186.76
Anderson, Alexander F., Woburn			
Lot 116, 2800 ft. land, Irving St.		150	2.76

Name, Location and Description	Personal	Real	Total Tax
Anderson, David, Melrose			
Lot 7, 16,758 ft. land, Wilson St.		850	15.64
Arlington Gas Light Co., Boston	42500		
Gas-holder $5000, 12,980 ft. land $3250, 91½ Church St.		8250	933.80
Armstrong, Ida F., Mrs., Cambridge			
Lot 93, 12,661 ft. land, Fells Rd.....		625	11.50
Atkins, George F., Revere			
House $5000, lot 2, 8033 ft. land $1600, 158 Mt. Vernon St.		6600	121.44
Lot 3, 4280 ft. land, Stevens St.		650	11.96
House $4500, lot 4, 4874 ft. land $425, Washington St.		4925	90.62
Atlantic & Pacific Tea Co., The Great, Boston	750		13.80
Babson, Daniel T., Gloucester			
Lots 116, 118, 26,235 ft. land, Hillcrest Parkway		525	9.66
Lot 96, 13,598 ft. land, Fells Rd.		275	5.06
Babson, Roger W., Wellesley			
Garage $500, lot 246, 41,850 ft. land $850, Fells Rd.		1350	24.84
Lot 82, 19,960 ft. land, Fells Rd.		400	7.36
Lot 77 to 81 inc.,77,522 ft. land, Euclid Av.		1550	28.52
Lot 101, 14,326 ft. land, Fells Rd.....		300	5.52
Lot 114, 11,594 ft. land, Hillcrest Parkway		250	4.60
Bacon, Carl K., Boston			
Lot 21, 138,834 ft. land, Myopia Hill....		3500	64.40
Bacon, Louis A., West Medford			
House $5000, 18,000 ft. land $1975, 33 Grove St.		6975	128.34
Badger, Erastus B., Boston			
House $5000, 16,358 ft. land $3600, 11 Prospect St.		8600	158.24
Lot 10, 6192 ft. land, Herrick St.		1250	23.00
Badger, Frances A., Mrs., Brooklyn, N. Y.			
House $1000, lot 25, pt. 21, 4200 ft. land $250, 81 Harvard St.		1250	23.00
Ball, Lucretia W., Trustee, Cambridge			
Lots 239 to 244, inc., 28,073 ft. land, Brookside Ave.....		1125	20.70
Bancroft, Samuel P., Cambridge			
7600 ft. land, Park Ave.		750	13.80
Barry, William, Winter Hill			
Lots 234, 235, 20,778 ft. land, Locke St...		200	3.68
Bates, Herbert H., Cambridge			
House $1000, 5000 ft. land $300, 6 East St.		1300	23.92
Bay State Street Railway Co., Boston			
14,000 ft. land, Main St.		700	12.88
Beard, Edwin B., Heirs, Woburn			
House, unfinished, $300, lot 16, 12,309 ft. land $750, Washington St.		1050	19.32
Beggs & Cobb Tanning Co., Boston	40000		
Currier shop$28,000, currier shop $10,000,			

Name, Location and Description	Personal	Real	Total Tax
tannery $20,000, tannery $20,000, office building $9000, store house $18,000, store house $1500, store house $1200, bark shed $600, barn $1000, barn $500, garage $800, 10½ acres land $15,750, Swanton St. ...		126350	3060.84
2 storehouses $2500, lots 387 to 392 inc., 15,000 ft. land $450, lots 395 to 402 inc., 20,000 ft. land $1200, lots 347 to 350, inc., 10,000 ft. land $600, Swanton St.....		4750	87.40
Factory $1000, 2½ acres land $4000, Cross St.		5000	92.00
Berry, Emma L., Mrs., Everett			
5½ acres land, Forest St.....		2750	50.60
Bixby, Walter, Boston			
Lot 17, 7984 ft. land, Orient St.....		475	8.74
Lot 18, 8026 ft. land, Washington St. ..		650	11.96
Blood, Frank L. and A. Elizabeth Smith, Trustees Winchester Rock & Brick Co., Boston			
1486 ft. trackage $2000, lots 8, 9, 10, 11, 42,835 ft. land $850, 1 acre land, back, $200, 4 acres woodland, $400, Holton St., 8 acres land $2000, lot 18, 12,000 ft. land $475, East St., lots 6, 7, 9, 16, 19, 45,246 ft. land $1250, lots 8, 14, 15, 17, 18, 20, 21, 83,432 ft. land $2500, Baldwin St., 9750 ft. land $675, jog, Cross, East and Holton Sts		10350	190.44
Blume, Andreas, Trustee, Boston			
6200 ft. land, back, Sheffield Rd.		625	11.50
Boles, John F., Trustee, Boston			
House $1750, lot 110, pt. 114, 4357 ft. land $300, 40 Harvard St.		2050	37.72
House $1500, lots 10, 14, 5810 ft. land $350, 90 Harvard St.		1850	34.04
House $3000, lot 139, pt. 135, 6193 ft. land $425, 15 and 17 Irving St.		3425	63.02
Booth, Augustus B., Heirs, East Boston			
House $8500, pt. lot 2, 9786 ft. land $1675, 7 Bacon St.		10175	187.22
Boston Ice Co., Boston			
Lots 1 to 10, inc., 3¼ acres land $8000, 2 acres meadow, back, $300, 1 acre land, unimproved, back, $200, Hemingway St.		8500	156.40
Boston & Lowell Railroad Corporation, Boston			
Depot $2500, 15,000 ft. land $7500, Common St.		10000	184.00
Depot $3000, 12,038 ft. land $1800, Bacon St.		4800	88.32
Depot $600, 20,000 ft. land $1000, Cross St.		1600	29.44
House and depot $1600, 6004 ft. land $300, 41 Cross St.		1900	34.96
Freight house $400, 15½ acres land, freight yard $15,500, Swanton St.		15900	292.56

Name, Location and Description	Personal	Real	Total Tax
1 acre land, Main St.		2000	36.80
½ acre land, Main St.		300	5.52
3703 ft. land $300, 6 acres land, back, $3000, Bacon St.		3300	60.72
¼ acre land $500, 1 acre land $700, 1 acre land $500, Grove Place		1700	31.28
Boston Safe Deposit & Trust Co., Trustees under will William A. Bates, Boston			
House $6500, lot 227, 14,889 ft. land $750, 12 Fells Rd.		7250	133.40
Bourdon, Leo E., Wakefield			
House $3700, lot 73, pt. 69, 4400 ft. land $300, 55 and 57 Harvard St.		4000	73.60
Bourdon, Zoe and Adop, Hudson, N. H.			
Lot 17, 2800 ft. land, Sheridan Cir.		100	1.84
Bourne, I. Gertrude, Mrs., Aspinwall, Pa.			
11,304 ft. land, Madison Ave.		1800	33.12
Boyden, Ashael, Heirs, Boston			
House $450, ¾ acre land $700, 146 Forest St.		1150	21.16
Boyer, Fannie B., Mrs., Winchester			
House $12,000, lot 8, 15,000 ft. land $5250, 8300 ft. land, back, $825, 16 Everett Ave.		18075	332.58
Boynton, Clark G., Quincy			
Lot 13, 7984 ft. land, Orient St.		475	8.74
Boynton, Edward K. and Augusta G. Locke, Coolidge Corner			
Pt. lot 96, 1353 ft. land, Fletcher St.		275	5.06
Boynton, William E., New York			
House $5000, 12,934 ft. land $2325, 23 Fletcher St.		7325	134.78
Bray, Lewis, Dorchester			
Lots 365, 366, 5000 ft. land, Loring Ave.		250	4.60
Bridge, Henry S., West Medford			
House $3500, pt. lot 10, 5160 ft. land $825, 37 Lloyd St.		4325	79.58
Brooks, Peter C., West Medford			
Barn $6000, 2 sheds $600, 8 acres land and woodland $12,000, 27½ acres land and woodland $9000, 16 acres land, west, $17,600, Grove St.		45200	831.68
House $1500, house $2000, 40,000 ft. land $3600, 34 Grove St.		7100	130.64
Brooks, Shepherd, West Medford			
27¾ acres woodland, Grove St.		9000	165.60
Brown, Martin A., Winchester	3000		
Garage $5000, 30,282 ft. land $9075, Stratford Rd.		14075	314.18
Brown, Clara M., Mrs., Winchester			
House $10,000, 14,979 ft. land $4500, 7 Stratford Rd.		14500	266.80
Bruce, Charles, Everett			
10 acres land, Woodside Rd.		2000	36.80
37 acres land, Pond St.		15000	276.00

Name, Location and Description	Personal	Real	Total Tax
20 acres ledge, back, Wildwood St.		6400	117.76
Bruce, Charles, Trustee, Everett			
26 acres pasture, High St.		1500	27.60
Bucklin, Walter S. and Edith B. Moon, Boston			
House $5000, 14,892 ft. land $3425, 6 Central St.		8425	155.02
Buffalo Leather Co., Buffalo, N. Y.	5000		92.00
Butler, Edward J., Trustee, Boston			
Block $17,000, 9460 ft. land $9450, Common St.		26450	486.68
Butler, Paul, Boston			
33,900 ft. land, Church St.		8475	155.94
Butler, Paul and Blanche Butler Ames, Boston			
House $30,000, lot 4, 5185 ft. land $1300, Lewis Rd.		31300	575.92
House, $30,000, lot 5, 5185 ft. land $1300, Lewis Rd.		31300	575.92
House, $30,000, lot 6, 6101 ft. land $1525, Lewis Rd.		31525	580.06
Carlomagno, Felicetta and **Alphonso** and **Teresa Basill,** Boston			
House $1000, lots 225, 226, 21,257 ft. land $200, Henry St.		1200	22.08
Carlson, Samuel, Woburn			
House $4500, lot 26, 4000 ft. land $275, 965 and 967 Main St.		4775	87.86
Carpenter, Earle A., Winthrop			
Lot 74, 14,432 ft. land, Foxcroft Rd. ...		1000	18.40
Carroll, John A., Medford			
House $2000, barn $100, lot 26, 17,020 ft. land $1200, 26 Swanton St.		3300	60.72
Carter, Alice L,. Mrs., Boston			
House $3700, henery $100, lots 3, 4, 13,800 ft. land, $700, lots 14, 15, 13,800 ft. land back, $150, 163 Forest St.		4650	85.56
Carter, Frances M. O., Mrs., Winchester			
House $9500, garage $500, lot 58, 15,079 ft. land $3325, 1 Yale St.		13325	245.18
Carver, Frances W., Cambridge			
Lot 202, 16,544 ft. land, Highland Ave. .		650	11.96
Cassidy, Margaret S., Winthrop			
Lots 7, 8, 6843 ft. land, Cross St.		275	5.06
Chandler, Frank E., Heirs, Medford			
9½ acres woodland, Ridge St.		800	14.72
Charlton, Sarah A., Brookline			
Lot 71, 3800 ft. land, Pine Grove Pk. ..		125	2.30
Chase, Frances, Mrs., Pennacook, N. H.			
House $1000, 3579 ft. land $725, 14 Myrtle St.		1725	31.74
Chase, Wilhelmina, Mrs., Boston			
House, unfinished, $3000, lot 37, 8330 ft. land $1825, Lakeview Terrace.....		4825	88.78

Name, Location and Description	Personal	Real	Total Tax
Chatfield, Lillie W., Mrs., East Cambridge			
Lots 256, 257, 258, 7500 ft. land, Loring Ave.		375	6.90
Chesterton, Arthur W., Boston			
House $6500, lot 93, 11,222 ft. land $1800, 30 Oxford St.		8300	152.72
Chisholm, Mary C. or Herbert W. Field, Mortgagee, Brookline, Mass.			
House $2700, lot 1, 8000 ft. land $400, 44 Winthrop St.		3100	57.04
Clarke, Charles F. and Wallace B., Malden			
Lot 3, 7815 ft. land, M. V. Parkway		1250	23.00
Lot 2, 7364 ft. land, M. V. Parkway		1175	21.62
Clark, Mabel T., Mrs., Winchester			
Lot A, 15,926 ft. land $4775, 20,000 ft. land, back, $2000, Everett Ave.		6775	124.66
Cloutman, John F., Winchester			
House $9500, garage $700, lot 31, 10,450 ft. land $3125, 8000 ft. land, back, $800, 5 Sheffield Rd.		14125	259.90
Coffin, Abraham B., Heirs, Boston			
House $1400, barn, $50, 24,500 ft. land $975, 14 Fairmount St.		2425	44.62
Lots 668, 669, 4848 ft. land, Cross St.		250	4.60
Cogswell Charles F., Boston			
House, unfinished, $8500, barn $2000, house, unfinished, $8500, 29,199 ft. land $6725, 15 and 17 Central St.		25725	473.34
House $2200, barn $1000, 7 greenhouses $2500, 20,000 ft. land $1200, 105,657 ft. land $3175, 75 Wildwood St.		10075	185.38
Collins, Richard H., Somerville			
Lot 102, 3808 ft. land, Aberjona Bend		150	2.76
Collucci, Antonio, Woburn			
House $2500, lots 206, 207, 208, 209, 10,000 ft. land $600, 74 Loring Ave.		3100	57.04
Commercial Bank of Titusville, Pa.			
House $2000, barn $500, 41,952 ft. land $2925, 29 Cross St.		5425	99.82
Conant, Charles E., Heirs, Waltham			
House $5000, 11,372 ft. land $2850, 88 Church St.		7850	144.44
Conant, Nathaniel, Heirs, Boston			
Lots 152, 156, 5600 ft. land, Irving St.		325	5.98
Conway, William H., Arlington			
Lot 13, 8040 ft. land, High St.		400	7.36
Cooch, Lester W., Everett			
22,140 ft. land, Park Ave.		2425	44.62
Cook, Anna F., Concord, N. H.			
Lot 205, 16,120 ft. land, Highland Ave.		650	11.99
Coomes, Cyrus W., Malden			
Lots 1, 53, 27,420 ft. land, Wedgemere Hts.		200	3.68

Name, Location and Description	Personal	Real	Total Tax
Co-operative Grocery Stores Co., Winchester		700	12.88
Cosgrove, Thomas, Heirs, Malden House $800, 23,500 ft. land $950, 107 Swanton St.		1750	32.20
Cottle, Emma B., Mrs., Winchester House $12,000, barn $2500, lots 4, 5, 6, 43,766 ft. land, $13,125, 12 Sheffield Rd.		27625	508.30
Crafts, Charlotte A. and Heirs Emily C., Jamaica Plain House $1700, pt. lots 5, 6, 10,160 ft. land $500, 38 and 40 Salem St.		2200	40.48
Cross, Mary R., Mrs., Hyde Park House $1400, lot 254, 6283 ft. land $250, 27 Garfield Ave.		1650	30.36
House $1700, garage $50, lot 272, 5000 ft. land $250, 23 Garfield Ave.		2000	36.80
Lot 266, 4000 ft. land $150, lots 267, 268, 8000 ft. land $325, lot 271, 4740 ft. land $200, Garfield Ave.		675	12.42
Lots 215 to 218, inc., 12,770 ft. land $250, lots 205 to 209, inc., pt. 210, 16,827 ft. land $350, Brookside Ave.		600	11.04
Lots 199, 200, 201, 10,672 ft. land $225, lots 250, 251, 252, 13,607 ft. land $550, lot 253, 5386 ft. land $100, lot 273, 9894 ft. land $500, lots 274, 275, 19,374 ft. land $775, lot 277, 3423 ft. land $200, lot 278, 4587 ft. land $275, lots 279, 280, 9000 ft. land $550, Forest St.		3175	58.42
Crowley, Catherine, Dedham Lot 38, 4000 ft. land, Glenwood Ave.		200	3.68
Cruff, Frank E., Boston 8 acres land, Wedgemere Hts.		900	16.56
Curtis, Katherine H., Mrs., New York House $5200, 10,280 ft. land $1550, 12 Symmes Rd.		6750	124.20
Cutler, Edith M., Mrs., Andover House $9000, pt. lots 24, 25, 8305 ft. land $2500, 6000 ft. land, back, $600, 17 Sheffield Rd.		12100	222.64
Cutter, Louis F. and Roland N., Trustees for Sarah F. Cutter, Salem	9400		172.96
Dailey, William E., Charlestown Pt. lot 53, 7040 ft. land, Wedgemere Hts.		75	1.38
Daniels, Alanson L., Guardian for Carolyn K., John and Richard E. Upton, Boston	15000		276.00
Davis, Homer L., Winchester	1200		22.08
Davis, Robert W., Jr., West Somerville Lots 140, 144, 5600 ft. land, Irving St.		300	5.52
Dearborn, Helen M., Boston			

Name, Location and Description	Personal	Real	Total Tax
Lots 11, 12, 24,986 ft. land, Sheffield-West		6750	124.20
DeLorey, Michael and Mary, Jamaica Plain			
Lots 19, 20, 13,500 ft. land, Shepard Ct..		400	7.36
Devanna, Richard J., Medford			
Pt. lot 276, 5000 ft. land, Locke St.....		50	.92
Dickson, Henry A., Fitchburg			
House $4000, lot 9, 5580 ft. land $650, 285 and 287 Washington St.		4650	85.56
Dike, Cora E., Miss, Stoneham			
4 acres mowing and unimproved land, near Reservoir		600	11.04
Doherty, John J., Winchester	1000		18.40
Doherty, Michael, Heirs, Brighton			
House $800, barn $100, 1½ acres land $1500, 3 acres land, back, $1800, 78 Cross St.		4200	77.28
2 acres land $2000, 4⅔ acres land, back, $1000, Cross St.		3000	55.20
Dolan, Thomas, Woburn			
12,350 ft. land, Sheridan Circle.....		625	11.50
Donato, Elizabeth, Brunswick, Me.			
House $2000, lot 87, pt. 91, 4689 ft. land $275, 51 Irving St.		2275	41.86
Dooley, William J., Boston			
House $2500, lot 17, 3281 ft. land $175, 13 Russell Rd.		2675	49.22
Lot 1, 3900 ft. land $150, lot 2, 4000 ft. land $150, lot 3, 4000 ft. land $150, lot 4, 4000 ft. land $150, lot 5, 4000 ft. land $150, lot 6, 4000 ft. land $150, lot 13, 3467 ft. land $150, lot 14, 3137 ft. land $125, lot 16, 3225 ft. land $125, lot 18, 3375 ft. land $125, lot 20, 8190 ft. land $325, Russell Rd.....		1750	32.20
Lot 27, 4000 ft. land $200, lot 28, 4000 ft. land $200, lot 29, 4000 ft. land $200, lot 30, 4000 ft. land $200, Main St.		800	14.72
Dore, Joseph, Heirs, Boston			
17,600 ft. land, 265 Main St.....		2825	51.98
Dudley, Julia, Mrs., Boston			
House $300, 9 acres land $13,500, 2 acres meadow $100, 15 acres woodland and pasture $1500, High St.		15400	283.36
Durrell, Sophia G., Mrs., Cambridge			
House $6500, lot 169, 12,628 ft. land $2275, 11 Cabot St.....		8775	161.46
Dwyer, Timothy F., Woburn			
Lot 27, 3104 ft. land, Sheridan Cir.		125	2.30
Eastman, Lizzie J., Island Creek, Mass.			
Lot 7, 16,100 ft. land, Wedgemere Hts....		100	1.84
Edison Electric Illuminating Co. of Boston, Boston	150000		
4½ acres meadow, Pond St.		1350	2784.84
Emery, Harriet G., Heirs, Bangor, Me.			

Name, Location and Description	Personal	Real	Total Tax
Lot 72, 17,129 ft. land, Foxcroft Rd. ...		1700	31.28
Emery, Lora M. E., Mrs., Cambridge			
House $4500, 6312 ft. land $1700, 10 Dix St.		6200	114.08
Evans, Laura A., Newburyport			
Pt. lot 11, 9200 ft. land, Wedgemere Hts.		100	1.84
Fallon, Nora T., Mrs., Stoneham			
House $500, 14,000 ft. land $700, 8321 ft. land, back, $150, 138 Forest St.		1350	24.84
2⅛ acres land, Highland Ave.		800	14.72
Farrell, Frank J., Cambridge			
House $1500, lot 81 or 276, 3560 ft. land $200, 29 Forest St.		1700	31.28
Farwell, Sarah E. H., Westboro			
Pt. lot 54, 19,191 ft. land, Wedgemere Hts.		100	1.84
Fernald, George M., Hyde Park			
Lots 20, 21, 21,110 ft. land, Washington St.		1700	31.28
Fidler, George H., Holbrook			
House $500, 24,000 ft. land $950, 13 Grove Pl.		1450	26.68
House $1200, 3450 ft. land $150, 11 Grove Pl.		1350	24.84
Field, Herbert W., Lawrence			
House, unfinished, $3000, 12,400 ft. land $1750, 6 Glen Rd.		4750	87.40
House $4000, lot 15, pt. 16, 6162 ft. land, $625, 7 Nelson St		4625	85.10
House $2500, 10,000 ft. land $1000, 18,750 ft. land, back, $200, 783 Main St...		3700	68.08
Field, Sarah M., Mrs., North Andover			
House $4500, lot 168, 9782 ft. land $1750, 9 Cabot St.		6250	115.00
Fifield, Wallace A., Arlington			
11¼ acres land and mowing $1100, 4½ acres pasture and woodland $300, lots 13, 14, 32¾ acres woodland $500, Ridge St.		1900	34.96
Firth, William, Boston			
House $6000, lot 9, 10,600 ft. land $2100, 3 Glengarry, house $5600, lot 10, 8950 ft. land $1425, 5 Glengarry, house $3500, lot 11, 13,600 ft. land $2050, 7 Glengarry, house $5200, lot 8, 7100 ft. land $1125, 8 Glengarry, house $5000, lot 12, 10,100 ft. land $1525, 9 Glengarry, house $5000, lot 7, 7300 ft. land $1175, 10 Glengarry, house $4500, lot 13, 7000 ft. land $975, 11 Glengarry, house $5000, lot 6, 7100 ft. land $1125, 12 Glengarry, house $4300, lot 24, 9270 ft. land $1400, 15 Glengarry, house $4700, lot 23, 6300 ft. land $950, 17 Glengarry, house $4700, lot 22, 7680 ft. land $1225, 19 Glengarry		68575	1261.78
House $5500, lot 4, 9100 ft. land $2275,			

Name, Location and Description	Personal	Real	Total Tax
31 Dix St., house $5200, lot 3, 8000 ft. land $2000, 33 Dix St., house $5200, lot 2, 8000 ft. land $2000, 35 Dix St., house $6000, lot 1, 8000 ft. land $2000, 37 Dix St.		30175	555.22
House $5600, lot 5, 8300 ft. land $1650, 3 Pine St.		7250	133.40
Firth, Isabel, Mrs., Boston			
House $5500, lot 21, 6500 ft. land $1300, 5 Pine St., house $5500, lot 20, 6500 ft. land $1300, 7 Pine St., house $3000, barn $500, lot 17, 7000 ft. land $700, 2½ acres land, back, $5375, 9 Pine St., house $6000, lot 18, 6000 ft. land $1200, 11 Pine St.		30375	558.90
Fish, Abbie, Somerville			
Lots 174, 175, 5000 ft. land, Loring Ave.		250	4.60
Fisher, Lewis H.			
Pt. lot 135, 1028 ft. land, Irving St.		50	.92
Fitzgerald, Chesley E., Boston			
House $1400, lot 117, 2800 ft. land $200, lot 113, 2800 ft. land $150, 35 Harvard St.		1750	32.20
Fitzgerald, John W. and Maurice S., Winchester			
House, 21 and 23 Shepard Court, $800, house, 25 and 27 Shepard Court, $700, 12,730 ft. land $500, Shepard Court		2000	36.80
Flahive, Patrick, Somerville			
Lot 64, 2800 ft. land, Irving St.		150	2.76
Floyd, David, Winchester			
House $600, 4800 ft. land $200, 16 Baldwin St.		800	14.72
Ford, Diana H., West Somerville			
House $600, barn $100, ½ acre land $800, ⅝ acre land, back, $500, 48 Cross St.		2000	36.80
Fosdick, Sarah E., Mrs., Arlington			
House $3300, pt. lot 2, 4500 ft. land $575, 41 Myrtle Ter.		3875	71.30
Foss, Andrew P., Lewiston, Me.			
Lot 9, 6424 ft. land $900, lot 10, 6267 ft. land $875, Cabot St.		1775	32.66
Foster, Fannie M., Mary Droedge and others, Covington, Ky.			
House $1400, lot 120, 2800 ft. land $175, 30 Irving St.		1575	28.98
House $2000, pt. lots 68, 72, 2940 ft. land $175, 66 Florence St.		2175	40.02
Foster, George O., Medford			
House $2700, pt. lots 99, 95, 3825 ft. land $225, 45 and 47 Irving St.		2925	53.82
Fowle, Angie W., Miss, Woburn			
House $2500, 9654 ft. land $2100, 123 Mt. Vernon St.		4600	84.64
Freeman, Bertha M., Mrs., Columbus, Ohio			
House $2000, lot 17, 7576 ft. land $900, 25 Crescent Rd.		2900	53.36
Frye, Thomas W., Trustee, Claremont, N. H.			

Name, Location and Description	Personal	Real	Total Tax
26 acres land and woodland, Cambridge St.		1600	29.44
Furbush, Bridget B., Woburn			
Lots 41, 42, 12,468 ft. land, Main St. ...		500	9.20
Gaskill, J. Pierpont, Cambridge			
Lot 12, 10,597 ft. land, Orient St.		625	11.50
Geary, John J., Woburn			
Lot 7, 3800 ft. land, Middlesex Fells Ave.		125	2.30
Gifford, Elizabeth L., Cleveland, Ohio			
Pt. lot 53, 7020 ft. land, Wedgemere Hts.		100	1.84
Gilbakian, John, Dorchester			
Lots 241, 242, 5000 ft. land, Loring Ave.		250	4.60
Giles, Charles E., Jr., Boston			
Lot 50, 3200 ft. land, Pine Grove Pk. ..		100	1.84
Gilkey, George C., Melrose			
Lots 45, 46, 23,036 ft. land, Border Rd. .		225	4.14
Gillette, Hiram A., Somerville			
Lot 136, 12,000 ft. land, Wedgemere Ave.		1800	33.12
Gilson, Elizabeth L., Mrs., Winchester ...	3000		
House $13,000, barn $2000, pt. lots 9, 10, 12,000 ft. land $3600, 5841 ft. land, back, $575, 20 Everett Ave.		19175	408.02
Gleason, Herbert E., North Billerica			
House $4000, lot 3a, 23,200 ft. land $350, Woodside Rd.....		4350	80.04
Goodnow, Arthur, Franklin, Mass.			
Lots 27, 28, 5212 ft. land, Cross St.		250	4.60
Goulart, Joseph F., East Cambridge			
Lot 75, 3312 ft. land, Sheridan Cir.		125	2.30
Gowing, Lottie H., Reading			
House $9000, garage $250, lot 37, 14,629 ft. land $1750, 10 Salisbury St.		11000	202.40
Gray, Daniel J., Boston			
Lot 9, 3800 ft. land, Middlesex Fells Ave.		125	2.30
Greene, Charles H., Brooklyn, N. Y.			
House $1200, lot 96, pt. 92, 4200 ft. land $250, 46 Irving St.		1450	26.68
Grosvenor, Walter J., Boston			
Lot 21, 11,930 ft. land, Lakeview Rd...		2625	48.30
Guernsey, Benjamin W., Wellesley			
House, 7 Eaton St., $5000, house, 19 Eaton St., $5000, house, off Eaton St., $200, barn $300, house, 27 Eaton St., $3300, house, 32 Stevens St., $1600, 33,743 ft. land $4400, 40,000 ft. land, back, $2400, Eaton St.		22200	408.48
Guething, Mabel, Mrs., Hollis, N. H.			
House $4000, barn $1500, lots 2, 3, 29,353 ft. land $4675, 40 Wildwood St.		10175	187.22
Guild, Clarence G., Boston			
House $2800, lot 18, 5557 ft. land $825, 14 Lloyd St.		3625	66.70
Haartz, Agnes M., Mrs., Arlington			
House $10,000, garage $700, lot 139,			

Name, Location and Description	Personal	Real	Total Tax
19,734 ft. land $3150, 33 Wedgemere Ave.		13850	254.84
Hadley, Thomas, Cambridge	1000		18.40
Hadley, Lillian H., Mrs., Cambridge House $8500, garage $350, lot 183, pt. 184, 13,125 ft. land $1975, 45 Wedgemere Ave.		10825	199.18
Hadmoor Co., Cambridge Pt. lots 184, 185, 13,125 ft land., Wedgemere Ave.		1975	36.34
Hain, James, East Boston Lot 35, 2800 ft. land, Highland View Ave.		75	1.38
Halsted, Frances A., New York Pt. lot 34, 9748 ft. land $975, pt. lot 35, 10,905 ft. land $1100, pt. lot 36, 12,061 ft. land $1200, pt. lot 38, 10,900 ft. land $1100, Highland Ave.		4375	80.50
Halvorsen, Alfred F., San Diego, Cal. Lots 122 to 127 inc., 17,147 ft. land, Wendell St.		525	9.66
Hamilton, Charles C., Winchester House $6600, barn $1000, lot 3, 13,333 ft. land $2925, 18 Norwood St.		10525	193.66
Hamilton, George W., Boston Lot 6, 3458 ft. land, Harvard St.		175	3.22
Lots 1, 3, 5280 ft. land, Irving St.		275	5.06
Hamilton, Robert, Dorchester Lot 76, 3409 ft. land, Sheridan Cir.		125	2.30
Hatchell, Ellen M., Somerville Lot 19, 4440 ft. land, Stone Ave.		300	5.52
Hatchell, James E., Somerville Lots 16, 17, 18, 13,452 ft. land, Stone Ave.		950	17.48
Hawkes, Grace S., Mrs., Allston House $5000, pt. lot 60, 10,239 ft. land $1650, 11 Yale St		6650	122.36
Heggie, John F. and James J., Roxbury Lot 114, 3732 ft. land, Sheridan Cir.		150	2.76
Heggie, John F. and James J., and John H. Tate, Roxbury Lot 112, 3732 ft. land, Sheridan Cir.		150	2.76
Heinz, Henry J., Malden Lot 7, 10,205 ft. land, Stratford Rd.		3050	56.12
Lot 43, 13,900 ft. land, Salisbury St.		1400	25.76
Henderson, Charles F. C., Cambridge 10,000 ft. pasture $100, 4½ acres land $1350, Hutchinson Rd.		1450	26.68
Henderson, Francis R., North Cambridge. House $2500, house $600, barn $800, barn $2000, 3 heneries $300, shop $500, 13 acres land $1700, 8 acres woodland $300, 14 acres pasture $500, 11¾ acres land $500, lot 15, 22 acres land $500, lots 16, 17, 17 acres land $500, Ridge St.	1500	10700	224.48

Name, Location and Description	Personal	Real	Total Tax
Hennessey, Charles F., Boston			
17,600 ft. land, Pond St.		525	9.66
Henry, George E., Lincoln, N. H.			
House $30,000, 50,000 ft. land $6000, 48,300 ft. land, back, $2900, 407 Highland Ave.		38900	715.76
Lot 10, 13,000 ft. land $775, lot 11, 10,200 ft. land $600, Highland Ave.		1375	25.30
Lots 26, 27, 28, 29,400 ft. land, Main St.		4700	86.48
Lots 1, 2, 19,300 ft. land $1175, 157,000 ft. land $4700, Main St.		5875	108.10
Lots 22, 23, 24, 25, 43,700 ft. land $2625 lots 29, 30, 31, 32, 33, 113,600 ft. land $6825, off Main St.		9450	173.88
Lots 3, 4, 20,300 ft. land $1225, lots 12, 13, 14, 15, 16, 46,200 ft. land $2775, Everell Rd.		4000	73.60
Lots 17, 18, 19, 35,600 ft. land $2125, lot 21, 8000 ft. land $475, lot 34, 32,500 ft. land $1950, 3230 ft. land $200, Everell Rd.		4750	87.40
Lots 5, 6, 7, 8, 9, 50,500 ft. land, off Everell Rd.		3025	55.66
Henry, Bertha A., Mrs., Lincoln, N. H.			
7577 ft. land, Highland Ave.		1300	23.92
Henry Spinach Contracting Co., Waterbury, Conn.		1200	22.08
Hickox, Celia, Woburn			
Lots 178, 179, 5000 ft. land, Kirk St.		200	3.68
Higgins, George W. and A. S. Lynde, Boston			
Lot 24, 4720 ft. land, Wedgemere Hts.		50	.92
Hildreth, John L., Winchester			
House $5500, garage $400, 17,236 ft. land $3450, 55 Fletcher St.		9350	172.04
Hill, Alice S., South Dakota			
8830 ft. land, Oak Knoll		1325	24.38
Hill, Mary E., Charlestown			
Lot 36, 2800 ft. land, Highland View Ave.		75	1.38
Hills, Edgar, Cambridge			
House $4500, lot 8, 22,230 ft. land, $2675, 5 Woodside Rd.		7175	132.02
Hincks, David A., Boston			
Lot 4, 2800 ft. land, Irving St.		150	2.76
Hobbs, Bertha M., Mrs., Boston			
Lot 6, 23,397 ft. land, Highland Ave.		1650	30.36
Lot 55, 11,250 ft. land, Euclid Ave.		450	8.28
Hodges, Evelyn R., Miss, Franklin, N. H.			
House $2500, lot 5, 6030 ft. land $1200, 1 Warwick Pl.		3700	68.08
Hoff, Gustave A., North Beverly			
House $700, lot 37, 12,000 ft. land $600, 22 Water St.		1300	23.92

Name, Location and Description	Personal	Real	Total Tax
Hofsted, Eugene A., Waterville, Me.			
Lot 330, 18,454 ft. land, James St.....		175	3.22
Holden, Ida D., Mrs., Concord, N. H.			
House $4000, lot 2, 8585 ft. land $1375, 50 Glen Rd.		5375	98.90
Holland, Frank, Boston			
House $35,000, lot 1, 7017 ft. land $1750, 75 Church St.....		36750	676.20
Holt, Nancy, W. C., Mrs., Cambridge			
House $2200, lot 4, 9783 ft. land $975, 778 Main St.		3175	58.42
Lot 2, 5740 ft. land $575, lot 3, 6950 ft. land $700, Main St.		1275	23.46
Holton, Amy W., Brookline			
Lot 120, 11,444 ft. land, Hillcrest Parkway		250	4.60
Holton, Edward C., Cleveland, Ohio			
6765 ft. land, railroad bed, Westley St...		350	6.44
Holton, Luther, Boston			
Lot 4, 7000 ft. land $275, pt. lots 18, 20, 3750 ft. land $175, East St.		450	8.28
Holton, Georgiana D., Miss, West Medford			
House $800, 2 acres land $3000, 4½ acres land, back, $2250, 423 Washington St., 1½ acres land $1000, Highland Ave.		7050	129.72
Home Associates Inc., The, Winchester			
Lots 44, 45, 8000 ft. land, Cross St.....		250	4.60
Lots 27, 28, 8000 ft. land $250, lots 30, 31, 32, 33, 15,760 ft. land $475, lot 37, 2800 ft. land $75, lots 42, 43, 6400 ft. land $200, Highland View Ave.		1000	18.40
Lot 10, 2957 ft. land $75, lots 11, 12, 13, 14, 14,925 ft. land $450, Middlesex Fells Ave.		525	9.66
Lot 49, 3200 ft. land $100, lots 59, 60, 61, 10,170 ft. land $300.....		400	7.36
Lots 78, 79, 80, 81, 82, 19,765 ft. land, Verplast Ave.		575	10.58
Horgan, William, Newark, N. J.			
Lots 41, 42, 43, 44, 10,000 ft. land, Cross St.		500	9.20
Horgan, Bridget N., Cambridgeport			
Lots 146, 150, 5810 ft. land, Harvard St.		350	6.44
Howe, William H., Boston			
20,900 ft. land, Maple Rd.....		1050	19.32
Hudson, Lawrence G., Oakland, Cal.			
Lot 20, 4418 ft. land, Stone Ave.		300	5.52
Hunt, Catherine, Winchester			
Lots 4, 5, 8000 ft. land, Fitzgerald Ave.		250	4.60
Hurlburt, Harriet E., Mrs., Somerville			
House $1000, barn $300, barn $100, 40,000 ft. land $1200, 26 Pond St.		2600	47.84
Hussey, Bridget H., Cambridge			
Lot 6, 3800 ft. land, Middlesex Fells Ave.		125	2.30
Hutchinson, Edward B., Gertrude A., and Ruth Wellington, Cambridge			

Name, Location and Description	Personal	Real	Total Tax
6 acres pasture $350, 3 acres mowing $400, Ridge St.		750	13.80
Hutchinson, Walter K., Winchester	2950		54.28
Hyde, Victoria E., Cambridge			
Lot 240, 10,846 ft. land, Fells Rd.		225	4.14
Iacano, Frank, Boston			
Lots 327, 328, 5000 ft. land, Arthur St.		300	5.52
Jackson, Samuel M. and **Herbert McIntosh,** Trustees under will James Smith, Needham			
House $1700, lot 12, pt. 11, 6488 ft. land $400, 11 Clematis St.		2100	38.64
Jacobs, George H., Peabody			
Lot 76, 14,629 ft. land, Salisbury St.		1000	18.40
Jennings, Frederick E., Everett			
House $8000, lot 2, 14,840 ft. land $2225, 127 Church St.		10225	188.14
Jernigan, Sarah M., Mrs., Millinocket, Me.			
House $5000, lot 4, 13,531 ft. land, $2975, 14 and 16 Norwood St.		7975	146.74
Jewell, George C., Boston			
House $9000, lot 244, pt. 235, 19,138 ft. land $1725, 108 Highland Ave.		10725	197.34
Johnson, Anton W., Boston			
Lot 63, 3014 ft. land, Pine Grove Pk.		100	1.84
Johonnott, Fred, Burlington, Vt.			
House $2500, 16,742 ft. land $4175, 5000 ft. land, back, $500, 85 and 87 Church St.		7175	132.02
Jones, Blanche A., Mrs., Springfield			
House $7000, lot 19, 11,293 ft. land $1350, 17 Crescent Rd.		8350	153.64
Joyner, Francis F., Roslindale			
Lot 3, 7500 ft. land, Maple Rd.		450	8.28
Judkins, Edward K.,			
Pt. lot 33, 9050 ft. land, Highland Ave.		900	16.56
Kaveney, Charles H., South Boston			
Lots 312 to 315 inc., 10,000 ft. land, White St.		500	9.20
Keepers, Ernest, Winchester			
House, unfinished, $6000, pt. lot 6, 16,421 ft. land $3275, 117 Church St.		9275	170.66
Keith, Ivan N., Boston			
Lots 17, 18, 19, 20, 20,742 ft. land, Lewis Rd.		200	3.68
Lot 21, 8644 ft. land $350, lot 23, 7643 ft. land $300, Chisholm Rd.		650	11.96
Lot 63, 7510 ft. land, Chisholm Rd.		300	5.52
Lot 69, 8419 ft. land, Chisholm Rd.		325	5.98
Lots 25 to 37, inc., 98,132 ft. land $975, lots 57 to 62, inc., 42,185 ft. land $425, Ware Rd.		1400	25.76
Lots 39, 40, 41, 42, 45,237 ft. land $450,			

Name, Location and Description	Personal	Real	Total Tax
lots 49 to 55, inc., 60,603 ft. land $600, Border Rd.		1050	19.32
Kelley, George H., Jamaica Plain			
Lots 127, 128, 5765 ft. land, Main St.		225	4.14
Kelley, John F., Woburn	600		11.04
Kelley, Thomas B., Woburn			
House $2000, barn $400, 12,000 ft. land $600, 1034 and 1036 Main St.		3000	55.20
Lot 131, 1919 ft. land, Sheridan Cir.		75	1.38
Kingsley, Estella L., Mrs., Boston			
House $3300, lot 158, pt. 162, 4150 ft. land $300, 6 and 8 Harvard St.		3600	66.24
Ladd, Donna M., Mrs., Cambridge			
House $3200, lots 3, 4, 17,136 ft. land, $2050, 18 Glen Rd.		5250	96.60
Lamb & Nash Co., Boston	5000		92.00
Langill, Amos, Woburn			
Lots 1, 46, 7752 ft. land, Main St.		300	5.52
Langley, Lester D., Boston			
House and store $1000, 4 stores $1500, house and shop $1000, house and store $2800, barn $100, 7520 ft. land $12,400, Main St.		18800	345.92
Langley, Sunie S., Mrs., Boston			
House $3500, garage $200, 10,235 ft. land $2550, 63 Church St.		6250	115.00
House $5300, 17,500 ft. land $3500, 65 and 67 Church St.		8800	161.92
Lannon, Robert E., Boston			
Lot 6, 8259 ft. land $650, Forest St., pt. lot 10, 7000 ft. land $425, Orient St.		1075	19.78
Larrivee, Marie Louise, Beverly			
Lot 44, 6092 ft. land, Main St.		250	4.60
Lawrence, Elizabeth P., Mrs., Fitchburg			
House $1800, 8850 ft. land $2125, 83 Washington St.		3925	72.22
Lawrence, Henry B., Wellesley			
House $1500, 11,194 ft. land $775, 145 Highland Ave.		2275	41.86
Leonard, Mary T., Mrs., Melrose			
House $5000, 9818 ft. land $1675, 13 and 15 Winthrop St.		6675	122.82
Levesque, J. L. M., Newburyport			
Lots 357, 358, 5000 ft. land, Loring Ave.		250	4.60
Lewis, Ida D., Mrs., Boston			
Lot A, 6781 ft. land, Chisholm Rd.		275	5.06
Lewis, S. H., West Somerville			
Lot 3, 6000 ft. land, Stone Ave.		425	7.82
Liftman, Paul, Boston			
Lot 2, 7500 ft. land, Maple Rd.		450	8.28
Little, Dora H., Mrs., Winchester			
House $6000, 5292 ft. land $1050, 11 Mt. Pleasant St.		7050	129.72

Name, Location and Description	Personal	Real	Total Tax
Lochhead, Ida H., Boston			
Lot 75, 14,892 ft. land, Foxcroft Rd. ...		1050	19.32
Loudigan, Josephine, Mrs., South Newfane, Vt.			
House $1500, 2156 ft. land $225, 5 Nelson St.		1725	31.74
Lovelace, Marcia C., Boston			
Lots 65, 83, 6270 ft. land, Pine Grove Pk.		200	3.68
Lovering, Lewis H., West Medford			
Lot 62, 2905 ft. land, Harvard St.		175	3.22
Lowe, Minnie G., Mrs., Lowell			
House $3500, lot 2, 4732 ft. land $325, 49 Lincoln St.....		3825	70.38
Lufkin, John W., Boston			
House, 359 Highland Ave., $700, house, 365 Highland Ave., $200, lots 18, 19, 22, 23, 17,938 ft. land $3050, Highland Ave., 770 ft. land $50, East of Highland Ave..		4000	73.60
Lydon, Mary H., Mrs., Woburn			
House, 37 Oak St., $500, house, 39 Oak St., $200, 15,580 ft. land $925, Oak St...		1625	29.90
Lyman, Aaron J., Boston			
Lot 22, 6053 ft. land, Garfield Ave.		250	4.60
Lynch, Patrick J., Boston			
Lots 29, 30, 31, 7900 ft. land, Cross St. ..		400	7.36
Lynde, A. Selwyn, Boston			
Lot 148, 2800 ft. land, Irving St.		175	3.22
Lot 19, 16,100 ft. land, Wedgemere Hts..		150	2.76
Lots 5, 11, 12, 21, 23, 24, pt. 19, 40,000 ft. land, Holland St.		2000	36.80
Lot 2, 1886 ft. land, Irving St.		100	1.84
Lynde, Alonzo V., Heirs, Boston			
Lot 41, 5900 ft. land, Wedgemere Hts. ..		50	.92
Maloney, John, Woburn			
House $1500, lots 143, 144, 145, 146, 10,000 ft. land $600, 30 Wendell St.		2100	38.64
Manning, Patrick and A. S. Lynde, Boston			
Lots 11, 12, 13, 7556 ft. land, Sheridan Cir.....		300	5.52
Marple, Evelina L., Dorchester			
Lots 105, 109, 5600 ft. land, Harvard St...		275	5.06
Marsh, Cora J., Mrs., Pasadena, Cal.			
House $4500, barn $400, 30,407 ft. land $4875, 8 Grove St.....		9775	179.86
Marsh, Melanie R., Somerville			
House $200, ¾ acre land $50, High St. ..		250	4.60
Marsh, Walter H., Boston			
Lots 14, 25, 27, 31,945 ft. land, Forest St.		1275	23.46
83,471 ft. land, Garfield Ave. and Forest St.		3350	61.64
Lot 24, 5800 ft. land $225, lot 26, 6771 ft. land $275, Garfield Ave.....		500	9.20
Lot 8, 22,441 ft. land, Maple Rd.....		1125	20.71
House, 17 Stevens St., $3500, house,			

Name, Location and Description	Personal	Real	Total Tax
19 Stevens St., $2000, barn $300, house, 23 Stevens St., $4000, 29,880 ft. land $4175, Stevens St.		13975	257.14
Marsh, Addie E. and Martha G. Stone, Boston			
House $5000, garage $100, 17,838 ft. land $3200, 8 and 10 Hillside Ave.		8300	152.72
Martin, William, Winchester	2000		
House $10,000, garage $100, 22,846 ft. land $6850, 94 Church St.		16950	348.68
Martin, William J., Revere			
House $4200, 11,710 ft. land $1525, 13 and 15 Webster St.		5725	105.34
Mason, Fannie B., Boston			
House $3000, barn $800, house $400, 40,000 ft. land $7200, 37,330 ft. land, back, $2250, 326 Main St.		13650	251.16
McAfee, Alfred H., Boston			
Lot 14, 7968 ft. land, Orient St.		475	8.74
McCoombs, Frank H., Boston			
Lot 43, 5944 ft. land, Main St.		250	4.60
McDermott, Katherine, Mrs., Dorchester			
House 76 and 78 Swanton St., $3000, barn $100, house, 82 and 84 Swanton St., $1200, 11,100 ft. land $875, Swanton St.		5175	95.22
House, 31 Florence St., $700, house, 35 Florence St., $500, house, 37 Florence St., $600, 39,700 ft. land $1200, Florence St.		3000	55.20
House $800, house $800, 29,400 ft. land $875, 32 and 34 Florence St.		2475	45.54
13,500 ft. land, Lincoln St.		800	14.72
McDonald, Estella Connors, Cape Breton			
Lot 40, 4000 ft. land, Sheridan Cir.		200	3.68
McGann, John, New Dorchester			
Lots 294, 295, 296, 7500 ft. land, Arthur St.		375	6.90
McGann, Joseph M., Heirs, Boston			
Lots 299, 300, 5000 ft. land, Arthur St.		300	5.52
McInnes, William M., Boston			
House $5500, lot 70, 11,845 ft. land $1900, 25 Oxford St.		7400	136.16
McIntyre, Elizabeth, Somerville			
Lots 55, 59, 6141 ft. land, Irving St.		300	5.52
McLaughlin, James, Winchester	3500		64.40
McNulty, Michael and Mary, Stoneham			
3 acres mowing and pasture, Forest St.		500	9.20
Meade, Lydia A. and Ellen R. Bradford, New York			
House $3400, 8575 ft. land $1275, 27 Winthrop St. and 155 Highland Ave.		4675	86.02
Means, Frederick H., Madison, Me.			
House $9000, lots 4, 5, 18,392 ft. land $3325, 8 Fairview Ter.		12325	226.78
Meincke, Blanche T., Mrs., Chicago			
House $6000, garage $150, lot 88, pt. 90,			

Name, Location and Description	Personal	Real	Total Tax
11,551 ft. land $1850, 23 Yale St.....		8000	147.20
Menchin, Charles S., Woburn			
17 acres land, Ridge St.		1200	22.08
Mendum, Alice I., Mrs., Boston			
House $4000, 9709 ft. land $1750, 3 Fletcher St.....		5750	105.80
Merrifield, Susan L., Arlington			
Lot 2, pt. 6, 13 acres land, High St.		600	11.04
Merrill, Charles E., Boston			
House $7000, lot 62, 11,222 ft. land $1800, 26 Oxford St.		8800	161.92
Pt. lots 19, 20, 16,099 ft. land, Sheffield Rd.		4350	80.04
Messier, Ella R., Chicago, Ill.			
Lot 160, 2800 ft. land, Irving St.		175	3.22
Lots 166, 167, 6524 ft. land, Washington St.		650	11.96
Metcalf, Jennie P., Mrs., Winchester .			
House $2500, barn $500. lot 51, 10,000 ft. land $1200, 12 Hancock St.		4200	77.28
Miller, Amanda, Everett			
Lot 238, 11,045 ft. land, Locke St.....		100	1.84
Miller, Virginia, Brookline, Mass.			
Lot 1, 4831 ft. land, Lebanon St.		400	7.36
Mills, Charles, Hatton, North Dakota			
House $7000, lot 68, 18,920 ft. land $1500, lot 69, pt. 70, 14,580 ft. land $725, 8 Euclid Ave.		9225	169.74
Lot 25, 12,000 ft. land, Richardson St....		600	11.04
Mirick, Mary D., Mrs., Boston			
Lot 1, 5616 ft. land $450, lot 2, 5726 ft. land $450, lot 7, 6032 ft. land $475, lot 8, 6293 ft. land $500, lot 9, 5383 ft. land $425 lot 12, 4837 ft. land $350, lot 13, 4754 ft. land $375, lot 14, 4688 ft. land $375, Washington St.		3400	62.56
Lot 3, 5644 ft. land $350, lot 4, 5643 ft. land $350, lot 5, 4750 ft. land $275, lot 6, 4750 ft. land $275, Stone Ave. West		1250	23.00
Lot 10, 4750 ft. land $275, lot 11, 4750 ft. land $275, lot 15, 8652 ft. land $425, Lebanon St. West		975	17.94
Mitchell, Alexander H., Billerica			
House $5000, lot 3, 12,410 ft. land $1850, 38 Fletcher St.		6850	126.04
Mollica, Joseph, Orange, Cal.			
Lots 323, 324, 325, 326, 10,000 ft. land, White St.		500	9.20
Mooney, Mary, Providence, R. I.			
House $2000, 8300 ft. land $675, 46 and 48 Swanton St.....		2675	49.22
Moore, Henry D., Haddonfield, N. J.			
Lots 5, 6, 2 lots $50 each $100, lots 9 to 26 inc., 18 lots $50 each $900, lots 32 to 36, 5 lots $50 each $250, lots 56, 57, 58,			

Name, Location and Description	Personal	Real	Total Tax
61 to 66, 9 lots $50 each $450, lots 75, 76, 79, 80, 4 lots $50 each $200, lots 83 to 88, 91 to 94, 10 lots $50 each $500, lots 99 to 104, pt. 105, 7 lots $50 each $350, lots 109 to 121, 13 lots $50 each $650, lots 128 to 132, 5 lots $50 each $250, lots 147 to 154, 8 lots $50 each $400, lots 155 to 159, 5 lots $50 each $250, lots 164, 165, 182 to 205, 26 lots $50 each $1300, lots 214 to 228, 15 lots $50 each $750, lots 233, 234, 2 lots $50 each $100, lots 243 to 255, 13 lots $50 each $650, lots 266, 267, 2 lots $50 each $100, lots 270 to 277, 8 lots $50 each $400, lots 369 to 386, 393, 394, 20 lots $50 each $1000, lots 403, 404, 2 lots $100 each $200, lots 67, 68, 2 lots $100 each $200, lots 135 to 142, 8 lots $125 each $1000, lots 170 to 173, 4 lots $125 each $500, lots 210 to 213, 4 lots $125 each $500, lots 235 to 240, 6 lots $125 each $750, lot 259, $125, lots 282, 283, 2 lots $175 each $350, lots 320 to 322, 3 lots $100 each $300, pt. lots 407 to 425, 428 to 440, 32 lots $25 each $800, lots 650 to 653, 656, 657, 6 lots $50 each $300, lots 660 to 667, 8 lots $50 each $400, lots 670 to 712, 717 to 764, 92 lots $25 each $2300, lots 769, 770, 771, 3 lots $50 each $150, lots 342, 351, 352, 3 lots $125 each $375, 15 acres land, Loring Ave.		16850	310.04
Moore, Russell S., Everett Lot 5, 11,570 ft. land, Forest St.		925	17.02
Moore, Sarah J., Jamaica Plain Lot 37, 4800 ft. land, Glenwood Ave. ...		200	3.68
Morey, Ella L., Mrs., Winchester ..... House $10,000, garage $800, pt. lot 156, 10,141 ft. land $1625, 37 Oxford St.....		12425	228.62
Moriarty, Mary T., Somerville Lots 208, 209, 210, 26,674 ft. land, Henry St.		275	5.06
Moro, John, Stoneham 6575 ft. land, Chester St.....		325	5.98
Morris, Thomas J., Dorchester Lots 301, 302, 303, 7500 ft. land, Arthur St.		450	8.28
Morse, W. Parker, Boston Lot 9, 5238 ft. land, Russell Rd.		200	3.68
Morse, William P., Boston Lots 241, 242, 243 or 89, 90, 27,642 ft. land, Kenilworth Rd.		550	10.12
Moulton, Charles C., Heirs, New York ... House $5500, barn $100, lot 4, pt. 3, 20,453 ft. land $4100, lots 5, 8, 9, 20,561 ft. land $3500, 15 Lawson Rd.		13200	242.88
Mounce, Liebman L. and John B. Mc-			

Name, Location and Description	Personal	Real	Total Tax
Donald, Woodcliff-on-Hudson, N. Y.			
Lots 286, 287, 8200 ft. land, Loring Ave...		400	7.36
Mudge, Alice, Boston			
Lot 1, 14,185 ft. land, Everett Ave.....		4250	78.20
Myers, James J., Heirs, Boston			
Pt. lot 181, 12,000 ft. land, Warren St. .		1925	35.42
Nash, Herbert and Edward K. Boynton, Trustees, Boston			
Pt. lot 113, 4200 ft. land $325, lots 114, 115, 27,195 ft. land $3400, Salisbury St.		3725	68.54
Pt. lot 118, 5399 ft. land, Salisbury St. .		325	5.98
Lot 96, 11,569 ft. land, Cambridge St. ...		1150	21.16
Lot 152, 14,290 ft. land, Lawrence St. ...		1725	31.74
9625 ft. land, Laurel St.		1450	26.68
Pt. lot 135, 5135 ft. land, Wedgemere Ave.		775	14.26
Pt. lot 161, 700 ft. land, Cabot St.....		100	1.84
Natick Five Cent Savings Bank, Natick			
House $1400, lot 115, 3462 ft. land $200, 31 Irving St.		1600	29.44
New England Tel. & Tel. Co., Boston	96675		
Building $5000, 7800 ft. land $1550, 125 Washington St.		6550	1899.34
Newman, James, Heirs, Waltham			
2696 ft. land, Cottage Ave.		600	11.04
Newsom, James A., Somerville			
Lot 5, 6000 ft. land, Stone Ave.		425	7.82
Nichols, A. M., Burlington, Mass.			
Lot 108, 3708 ft. land, Sheridan Cir. ...		150	2.76
Nichols, Harry G., Boston			
Lot 119, 12,369 ft. land, Hillcrest Parkway		250	4.60
Nichols, Orrin A., Manchester, N. H.			
Lot 106, 3696 ft. land, Sheridan Cir. ...		150	2.76
Nicol, James, West Somerville			
House $2100, barn $400, 14,710 ft. land $1900, 16 Eaton St.....		4400	80.96
Nicol, Thomas G., Nova Scotia			
Lot 8, 6964 ft. land $550, lots 13, 15, 14,659 ft. land $1175, lot 18, 6543 ft. land $525, lots 23, 25, 13,227 ft. land $1050, Lebanon St.		3300	60.72
Lots 24, 26, 28, 21,127 ft. land, Stone Ave.		1475	27.14
Niles, Eugene M., Boston			
House and store, 31 and 33 Cross St., $4000, house, 6 Forest St., $1000, house, 10 Forest St., $1000, house, 14 Forest St., $1000, 19,500 ft. land $975, Cross and Forest Sts		7975	146.74
Lot 137, 14,550 ft. land, Foxcroft Rd. ..		2325	42.78
Niles, J. Harris, Boston			
House $4500, lot 87, 11,221 ft. land $1800, 19 Yale St.		6300	115.92
N iles, Louville V., Boston			

Name, Location and Description	Personal	Real	Total Tax
House $4500, barn $300, lot 10, 22,082 ft. land $2650, 7 Woodside Rd.		7450	137.08
Lot 7, 13,667 ft. land $1375, lot 9, 18,661 ft. land $1500, pt. lot 11, 11,099 ft. land $900, lot 6, 24,500 ft. land, back, $975, 17,000 ft. land $500, Woodside Rd.		5250	96.60
House $4500, pt. lot 23, 18,718 ft. land $4500, 15 Lakeview Rd.		9000	165.60
Lot 34, 7830 ft. land, M. V. Parkway		1725	31.74
Lot 33, 12,435 ft. land, Sheffield Rd.		3100	57.04
Lot 34, 6522 ft. land, Sheffield Rd.		325	5.98
2645 ft. land, Sheffield Rd.		675	12.42
Lot 3, 7640 ft. land $2050, lot 4, 8000 ft. land $2150, lot 7, 9271 ft. land $925, lot 8, 7400 ft. land $750, lot 14, 9670 ft. land $975, lot 15, 9996 ft. land $1000, 3600 ft. land $350, Everett Ave.		8200	150.88
Lot 73, 14,432 ft. land, Foxcroft Rd.		1450	26.68
Lot 71, 17,411 ft. land, Cambridge St.		2100	38.64
Brick block $12,000, 6174 ft. land $4625, 622 Main St.		16625	305.90
15,000 ft. land $1500, 7839 ft. land, back, $400, Main St.		1900	34.96
8¾ acre land $3600, 7¾ acres meadow $775, back, Canal St.		4375	80.50
Nye, Emma A., Mrs., New York			
House $4000, 9000 ft. land $1250, 40 Glen Rd.		5250	96.60
O'Brien, Michael, North Cambridge			
Lots 151, 155, 7440 ft. land, Irving St.		450	8.28
O'Connell, Michael, Watertown			
House $500, 4702 ft. land $325, 9 Oak St.		825	15.18
O'Connor, Charles E., Ipswich			
House, 18 Stevens and 16 Bridge St., $1800, house, 12 Bridge St., $300, 20,883 ft. land $2100, Stevens St.		4200	77.28
O'Connor, Felix P., Boston			
House $1000, barn $200, 10,500 ft. land $625, 16,800 ft. land, back, $175, 17 Linden St.		2000	36.80
Oesshner, Charles L., Lynn			
Lots 37, 38, 39, 40, 10,000 ft. land, Cross St.		500	9.20
Oglesby, Mabry C., Boston			
House $4500, lot 2, 4910 ft. land $400, 2 Lebanon St.		4900	90.16
Oglesby, Sadie E. J., Mrs., Boston			
House $4500, lot 3, 4828 ft. land $400, 4 Lebanon St.		4900	90.16
Oliver, Alice E. and William M., Charlestown			
Lot 21, 4000 ft. land, Cross St.		125	2.30
Oliver, Minnie C., Charlestown			
Lots 20, 22, 8000 ft. land, Cross St.		250	4.60

Name, Location and Description	Personal	Real	Total Tax
Oliver, Nelson H., Boston			
House $30,000, lot 3, 5185 ft. land $1300, Lewis Rd.		31300	575.92
Oliver, Edna B., Boston			
House $30,000, lot 2, 5185 ft. land $1300, Lewis Rd.		31300	575.92
O'Riordan, Patrick, Heirs, Charlestown			
4 acres land, Pond St.		3000	55.20
9 acres pasture, Cross St.		12000	220.80
Page, Susie F., Melrose			
Lot 11, 8000 ft. land, Baldwin St.		250	4.60
Palmer, Clarence F., West Somerville			
Lot 168, 3246 ft. land, Washington St.		325	5.98
Palmer, Edward H., Heirs, and Arthur P. French, Reading			
Lot 100, 14,905 ft. land, Fells Rd.		300	5.52
Lot 102, 14,436 ft. land, Fells Rd.		300	5.52
Palmer, Ellen A., Malden			
Lot 72, 4892 ft. land, Sheridan Cir.		200	3.68
Park, Arthur N., Somerville			
Lot 2, 14,661 ft. land, Everett Ave.		4400	80.96
Park, Francis E., Winchester			
House $4300, 11,420 ft. land $2500, 12 Norwood St.		6800	125.12
Parke, Everett B., Fred S. Dietrick and Charles C. Hazelton, Trustees, Boston			
Lot, 8, 10,340 ft. land $625, lot 15, 7968 ft. land $475, lot 16, 7974 ft.land $475, Orient St.		1575	28.98
Lot 4, 9531 ft. land Maple Rd.		575	10.58
Parkhurst, Louis H., Chester I. Campbell and Forrest W. Norris, Trustees City Realty Trust, Boston.			
11,007 ft. land, Main St.		16500	303.60
Parsons, Thomas and Julia J., Woburn			
Lots 95 and 97, 7260 ft. land, Sheridan Cir.		300	5.52
Patch, Gertrude A. and Edith R., Dorchester			
Lot 98, 14,535 ft. land, Fells Rd.		300	5.52
Pecone, Joseph, Brighton			
Lots 319, 343, 344, 345, 346, 12,884 ft. land, Swanton St.		775	14.26
Perkins, Nathan W., Cambridge			
Lots 229, 230, 5000 ft. land, Lockwan St.		200	3.68
Perry, Edward Y., Heirs, Woburn			
House $1600, lots 160, 161, 5000 ft. land $300, 23 Kirk St.		1900	34.96
House $1500, lots 81, 82, 5000 ft. land $300, 59 Wendell St.		1800	33.12
Perry, Flora S., Heirs, North Wilmington			
House, 32 Myrtle St., $3000, house, 34 Myrtle St., $1200, 14,110 ft. land $1975, Myrtle St.		6175	113.62
Perry, Franklin W., Heirs, N. Wilmington			
House $2800, barn $300, lot 48, 4655 ft.			

Name, Location and Description	Personal	Real	Total Tax
land $375, 18 Lebanon St.		3475	63.94
Peterson, George H., Woburn			
Lot 34, 3886 ft. land, Highland View Ave.		125	2.30
Petts, Sanford F., Winchester	2150		
House $15,000, barn $2500, lots 1, 2, 47,750 ft. land $1900, lots 25 to 30 inc., pt. 31, 274,938 ft. land $6875, Myopia Rd., 73,530 ft. pasture $750, Myopia Hill		27025	536.82
Pierce, Francis A., Arlington			
10,000 ft. land, High St.....		100	1.84
Pierce, Wallace L., Trustee, under will of Charles W. Eaton for Lucy E. Eaton, Boston	1425		26.22
Piper, Henry D., Nashua, N. H.			
Lot 91, 13,272 ft. land, Foxcroft Rd. ...		2125	39.10
Pope, Edna M., Boston			
House $5000, lot 77, 13,900 ft. land $1675, Salisbury St.....		6675	122.82
Pratt, Edna M., Alameda, Cal.			
Lot 11, 9200 ft. land, Wedgemere Hts...		100	1.84
Preston, Frank I., Beverly Farms			
Pt. lot 6, 8705 ft. land, Cabot St.....		1050	19.32
Printon, Hannah M., Mrs., Dorchester			
House $400, lots 426, 427, 7664 ft. land $200, Winchester Ave.		600	11.04
Puffer Manufacturing Co., Winchester...	60000		
Factory $50,000, mill $5000, forge-shop $5000, garage $200, 10 acres land $10,000, 5 acres land, back, $3000, Swanton St...		73200	2450.88
Quigley, Thomas, Newburyport			
House $1000, lot 5, 4145 ft. land $250, 93 Harvard St.		1250	23.00
Factory, $1300, shop $1100, 7900 ft. land $1575, 674 Main St.		3975	73.14
Quigley, Aimee J., Mrs., Newburyport			
House $1800, 6000 ft. land $600, 312 Washington St.		2400	44.16
House $1500, 6000 ft. land $600, 316 Washington St.		2100	38.64
Quirk, Eliza, Woburn			
2½ acres land, Highland Ave.		500	9.20
Reardon, Nellie E., Woburn			
Lot 90, 3153 ft. land, Sheridan Cir.		125	2.30
Rhodes, Annie W., Heirs, Millburn, N. J.			
House $5000, 12,710 ft. land $3175, 73 Church St.		8175	150.42
Rhodes, Mary A., Mrs., Cambridge			
House $3000, lot 22, 3120 ft. land $150, 3 Russell Rd.....		3150	57.96
Rice, Mary A., Boston			
House $1700, pt. lots 91, 95, 3789 ft. land $225, 49 Irving St.		1925	35.42
Richardson, George F., Heirs, Winchester			
House $800, barn $25, 4⅛ acres land $1000,			

Name, Location and Description	Personal	Real	Total Tax
3½ acres woodland, back, $300, 207 Cambridge St.		2125	39.10
Richardson, Hazen K., Middleton			
Lot 211, pt. 210, 5245 ft. land, Brookside Ave.		100	1.84
Richardson, Sarah J., Heirs, Winchester			
House $500, 16,300 ft. land $400, 205 Cambridge St.		900	16.56
Richardson, Leroy M., Boston			
House $6000, lot 12, 7849 ft. land $1725, 7 Ravenscroft Rd.		7725	142.14
Richardson, Samuel W., New York			
House $800, barn $200, lots 70, 71, 72, 73, 74, 46,893 ft. land $3250, 567 Washington St.		4250	78.20
Richardson, William G., Winchester	200		
Barn $400, 3 acres land $500, 9 acres pasture $900, back, 727 Washington St.		1800	36.80
Ring, Margaret, Woburn			
House $2000, lot 123, pt. 121, 4739 ft. land $250, 10 and 12 Sheridan Cir.		2250	41.40
Lots 125, 126, 6450 ft. land, Sheridan Circle		325	5.98
Ritcey, Daniel H., Riverport, N. S.			
Lots 19, 20 or 5, 6, 7, 12,844 ft. land, Lebanon St.		1025	18.86
Lot 44, 4751 ft. land, Lebanon St.		375	6.90
Roberts, Charles H., Portland, Me.			
House $1700, lot 76, pt. 77, 6750 ft. land $400, 45 Forest St.		2100	38.64
Roby, Austin H., Malden			
41,425 ft. land, Highland Ave.		1500	27.60
Rogers, Emma, South Medford			
Lot 67, 3128 ft. land, Irving St.		150	2.76
Rogers, George, South Medford			
Lots 71, 75, 6357 ft. land, Irving St.		325	5.98
Rogers, Sarah J., Mrs., Lincoln, N. H.			
Lot 2, 43,500 ft. land, Swan Ave.		1525	28.06
Roman Catholic Archbishop of Boston, Boston			
House $20,000, 52,000 ft. land $8850, 55,700 ft. land, back, $1500, 158 Washington St.		30350	558.44
Lots 47, 48, 49, 8344 ft. land, Main St.		425	7.82
Lots 50 to 55 inc., 18,830 ft. land, Sheridan Cir.		950	17.48
Rondina, Louis G., Somerville			
Lot 7, 12,781 ft. land, Bacon St.		2800	51.52
Rooney, Peter, Woburn			
13,550 ft. land, Sheridan Circle		675	12.42
Russell, Emiley, Boston			
House $1200, 6340 ft. land $1400, 98 and 100 Mt. Vernon St.		2600	47.84
Russell, William A., Heirs, Medford			
5 acres land $2500, 11 acres pasture and			

Name, Location and Description	Personal	Real	Total Tax
woodland $1500, 8 acres land $1200, Main St.		5200	95.68
Ryan, Mary L., Winchester			
House $1000, lots 23, 24, 4461 ft. land $175, 23 Glenwood Ave.		1175	21.62
Lots 7, 8, 5450 ft. land, Glenwood Ave.		200	3.68
Lots 56, 57, 9024 ft. land, Watson Pl.		350	6.44
Sanborn, Margaret A., Heirs, Redlands, Cal.			
51,197 ft. land, Park and Highland Aves.		5125	94.30
Sanderson, Robert F., Brighton			
Lots 1, 2, 3, 14,434 ft. land $1025, lots 4 to 11, inc., 52,176 ft. land, back, $1575, Cross St.		2600	47.84
Sands, Isaiah K. and James Y., Woburn			
House $500, 4863 ft. land $575, 9 Elm St.		1075	19.78
Schaeffer, Ottilie, Mrs., Boston			
12,000 ft. land $8400, 11,166 ft. land, back, $1675, Church St.		10075	185.38
Scott, Augustus E., Boston			
Lots 27, 28, 40,000 ft. land, Washington		4800	88.32
Seaver, E. Juvene, Mrs., Newton			
House $5500, 20,000 ft. land $2800, 10,000 ft. land, back, $200, 41 Wildwood St.		8500	156.40
Segol, James I., South Boston			
House $3000, building $5500, 5673 ft. land $9925, 539 and 549 Main St.		18425	339.02
Sellew, Edgar P., Billerica			
12½ acres land, High St.		2500	46.00
Sewall, Charlotte M., Mrs., Wayland			
House $6000, 11,189 ft. land $2475, 9 and 11 Norwood St.		8475	155.94
Sewall, Emma D., Bath, Me.			
House $2500, 10,382 ft. land $2075, 153 Mt. Vernon St.		4575	84.18
Shattuck, Charles E., Boston			
House $10,000, barn $3500, 30,000 ft. land $7500, 33,875 ft. land, back, $3400, 81 Church St.		24400	448.96
Shattuck, Charles W., Heirs, Boston			
23,000 ft. land $5750, 23,825 ft. land, back, $2375, Church St.		8125	149.50
Shaw & Campbell, Winchester	500		9.20
Shea, Jeremiah, Cambridge			
Lot 26, 4000 ft. land, Highland View Ave.		125	2.30
Sheehan, John P., Brookline			
House $4000, 8072 ft. land $1775, 110 Mt. Vernon St.		5775	106.26
House 1 and 3 Cedar St., $2000, house, 146 Swanton St., $800, 10,800 ft. land $750, Swanton St.		3550	65.32
Sheridan, Elizabeth W., Mrs., Saugus			
House $6500, lot 13, 6898 ft. land, $975,			

Name, Location and Description	Personal	Real	Total Tax
18 Crescent Rd.		7475	137.54
Shute, Richard E., Exeter, N. H.			
Lots 25 to 33 inc., 44,000 ft. land, Wedgemere Hts.		400	7.36
Sisk, James H., Lynn			
House $200, 3¾ acres land $3000, 4¼ acres meadow $500, 640 Washington St.		3700	68.08
Skanks, Isaac, Hudson, Mass.			
House $700, pt. lot 13, 10,020 ft. land $600, 18 Chester St.		1300	23.92
Skillings, Henry C., So. Manchester, Conn.			
Lots 284, 285, 5635 ft. land, Loring Ave.		275	5.06
Small, David D., Waltham			
Lot 23, 5304 ft. land, Forest St.		225	4.14
Small, F. Hartley			
Lots 77, 78, 5000 ft. land, Wendell St.		250	4.60
Smith, Ellen A., Woburn			
Lot 85, 3093 ft. land, Sheridan Cir.		125	2.30
Lot 99, 3648 ft. land, Sheridan Circle		150	2.76
Smith, Ephraim, Boston			
Lots 2 to 15, 128,400 ft. land, Highland Ave., cor. Fairmount St.		3850	70.84
Smith, G. Edward, Boston			
Lot 1, 11,238 ft. land $675, lot 2, 11,270 ft. land $675, lots 4, 5, 11,221 ft. land, back, $450, 3090 ft. land $175, lot 6, 12,276 ft. land $725, lot 7, 14,654 ft. land $875, Lincoln St.		3575	65.78
Lot 8, 11,674 ft. land $700, lot 10, 11,699 ft. land $700, lot 12, 11,784 ft. land $700, lot 14, 11,749 ft. land $700, lot 20, 11,824 ft. land $700, Prince Ave.		3500	64.40
Lots 5, 7, 9, 11, 13, 15, 71,226 ft. land, Washington St.		4275	78.66
Lot 170, 3216 ft. land $325, lot 171, 3445 ft. land $350, Washington St.		675	12.42
Lots 163, 164, 165, 8977 ft. land, Washington St.		900	16.56
Pt. lots 21, 22, 27,408 ft. land $1450, lot 23, 15,300 ft. land $925, lot 24, 13,777 ft. land $825, Highland Ave.		3200	58.88
Lots 9, 13, 5600 ft. land $275, lots 16, 17, 5600 ft. land $275, pt. lot 21, 1400 ft. land $75, lots 38, 42, 46, 50, pt. 54, 13,072 ft. land $650, lots 41, 45, 49, 7000 ft. land $350, lots 70, 74, 5810 ft. land $400, Harvard St.		2025	37.26
Barn $300, lots 27, 31, 35, 39, 43, 47, 51, 20,643 ft. land $1025, Irving St.		1325	24.38
Lots 8, 12, 5600 ft. land $275, pt. lot 20, 1400 ft. land $75, lot 63, 3111 ft. land $150, pt. lot 136, 2600 ft. land $150, lot 159, 3760 ft. land $200, Irving St.		850	15.64
Lots 278, 279, 5000 ft. land, Loring Ave.		250	4.60
Lot 215, 16,242 ft. land $500, lot 206,			

Name, Location and Description	Personal	Real	Total Tax
13,353 ft. land $400, Appalachian Rd....		900	16.65
Lot 97, 13,703 ft. land $275, lot 99, 14,905 ft. land $300, Fells Rd.		575	10.58
Lots 64, 65, 66, pt. 67, 54,582 ft. land, Euclid Ave.		4900	90.16
Lots 50, 52, 53, 56, 48,280 ft. land, Hillcrest Parkway		1450	26.68
Lots 51, 54, 22,945 ft. land $700, pt. lot 59, 1250 ft. land $50, Euclid Ave.....		750	13.80
Smith, Patrick, Roxbury			
Lot 29, 4000 ft. land, Highland View Ave.		125	2.30
Sorli, Hans, Boston			
Lots 89, 91, 6377 ft. land, Sheridan Cir.		250	4.60
So. Weymouth Savings Bank, So. Weymouth			
Pt. lot 224, 12,085 ft. land, Hillcrest Parkway		250	4.60
Lot 226, 14,921 ft. land, Hillcrest Parkway		300	5.52
Soutter, Grace A., Mrs., Winchester			
House $8500, lot 174, 11,181 ft. land $1800, 10 Warren St.		10300	189.52
Spear, Margaret A., Boston			
Lot 45, 13,900 ft. land, Salisbury St.....		1400	25.76
Spicer, Emily L., Margaret R. and Alice M., Nordhof, Cal.			
13,500 ft. land $2025, 16,800 ft. land $2525, 27,000 ft. land $4050, Curtis St...		8600	158.24
Sprague, Edgar W., Boston			
Lots 367, 368, 5000 ft. land, Loring Ave.		250	4.60
Sprague, Thomas L., Higham			
Lot 201, 13,935 ft. land, Reservoir St. ...		425	7.82
Stanley, Robert L., Boston			
Lot 22, 4374 ft. land, Stone Ave.		300	5.52
Stark, Annie M., Mrs., North Dunbarton, N. H.			
House, 79 Walnut St., $1800, house, 81 Walnut St., $1200, 14,062 ft. land $2525, Walnut St.		5525	101.66
House $2000, barn $200, 6170 ft. land $1000, 83 Walnut St.		3200	58.88
Stearns, Charlotte L. P., Mrs.			
House $6000, 8488 ft. land $3825, 45 Church St.		9825	180.78
Stearns, Ethel H., Mrs., Wellesley Hills			
Lot 211, 18,155 ft. land, Appalachian Rd.		550	10.12
Stevens, George D., Malden			
Pt. lot 162, 1660 ft. land, Harvard St. ..		100	1.84
Stilson, Frances C. and Jessie Knowlton, Ellsworth, Me.			
Lots 648, 649, 6561 ft. land, Cross St. ..		325	5.98
Stockwell, J. Alden, Heirs, Stoneham			
House $900, 7 acres land $1400, Forest St.		2300	42.32
Stone, Joseph, Heirs, Epping, N. H.			
Lot 22, 18,700 ft. land, East Cedar St...		375	6.90
Storey, Moorfield and Adelaide A. Ferrall,			

Name, Location and Description	Personal	Real	Total Tax
Executors under will of Frederic S. Elliott, Boston	2275		41.86
Stover, William M., Woburn			
Lot 207, 11,235 ft. land, Appalachian Rd.		350	6.44
Sullivan, Maurice J,, Dorchester			
Lot 8, 3800 ft. land, Middlesex Fells Ave.		125	2.30
Swan, Eddy F., Medford			
Lot 2, 14,688 ft. land, Cambridge St.		2200	40.48
38,050 ft. land, Swan Ave.		1325	24.38
Symmes, Albert L., Winchester			
House $2700, lot 56, 10,093 ft. land $400, Chisholm Rd.		3100	57.04
Symmes, Frederick M., Woburn			
House $3700, 5090 ft. land $875, 6 Bacon St		4575	84.18
Taplin, Harry B., Boston			
House $2800, lots 22 and B, 4542 ft. land $675, 28 Lloyd St.		3475	63.94
Tarbell, Eleanor F., Mrs., Winchester			
House $7000, lot 34, pt. 33,9229 ft. land $1475, 5 Ridgefield Rd.		8475	155.94
Tenney, Daniel, Woburn			
House $800, lot 16, 3300 ft. land $200, 12 and 14 Chapin Ct.		1000	18.40
Thomas, Cora M., Heirs, Hardwick, Vt.			
House $5500, lot 13, 7770 ft. land $1325 1 Wolcott Rd.		6825	125.58
Thompson, Hattie A., Brookline			
Lots 162, 163, 5000 ft. land, Kirk St.		200	3.68
Tirrell, Henry A., East Weymouth			
House $4500, 6150 ft. land $925, 8650 ft. land $1300, 10 Sanborn St.		6725	123.74
Tobey, Guy D., Boston			
Lot 4, 8812 ft. land, Sheffield-West		2375	43.70
Torrey, Samuel, Winchester	200		3.68
Towne, Mary C., Mrs., Boston			
House $4000, lot 47, 15,000 ft. land $2700, 20 Wedgemere Ave.		6700	123.28
Tucker, Mary D., Wellesley			
House $1500, lot 9, 4300 ft. land $150, 6 Raymond Pl.		1650	30.36
Turner, George, Woburn			
Lots 176, 177, 5000 ft. land, Kirk St.		200	3.68
Tyler, Abbie L., Mrs., Boston			
Brick hotel $6000, house $800, barn $150, 10,000 ft. land $5000, 9000 ft. land, back, $1800, 605 Main St.		13750	253.00
Underhill, Carrie D., Mrs., Charlestown			
House, 658 Main St., $2200, barn $200, house, 34 Vine St., $1600, 9224 ft. land $2775, Main and Vine Sts.		6775	124.66
Underhill, Helen B., Mrs., Nashua, N. H.			
Lot 1, 14,521 ft. land, Highland Ave.		575	10.58

Name, Location and Description	Personal	Real	Total Tax
Lots 3, 4, 5, 51,000 ft. land, Valley Rd...		2050	37.72
Underwood, Edward S., Trustee, Swampscott			
House $8500, garage $1000, lot 132, pt. 131, 18,000 ft. land $2700, 44 Wedgemere Ave.		12200	224.48
Urquhart, Fred M., Heirs, New York			
Pt. lot 8, 11,440 ft. land, Bacon St.		2525	46.46
Vary, Raymond P. E., Woburn			
House $800, 2700 ft. land $150, 24 Border St.		950	17.48
Vaughan, Patrick J., Boston			
Lot 51, 3200 ft. land, Pine Grove Pk.....		100	1.84
Volpe, Matilda, Mrs., Plymouth, N. H.			
House $1700, barn $400, 6500 ft. land $650, 330 Washington St.		2750	50.60
Walbridge, William S., Toledo, Ohio			
Lots 1, 2, 14,204 ft. land, Highland Ave.		1000	18.40
Lots 3 to 9 inc., 43,848 ft. land $3075, lots 10 to 14 inc., 26,843 ft. land $525, lots 16, 17, 17,317 ft. land $350, lots 18, 19, 20, 21, 27,659 ft. land $1925, lots 23, 24, 25, 26, 26,366 ft. land $525, Jefferson Rd.		6400	117.76
Wallace, William M., Woburn			
10,000 ft. land, Border St.		500	9.20
Wallis, Ella T., Mrs., Allston			
Lot 9, 54,292 ft. land, Myopia Hill....		1625	29.90
Walsh, John D., Woburn			
House $1000, lot 4, 4725 ft. land $475, 27 Nelson St.		1475	27.14
Warren Land Trust, Edmund M. Warren and Otis H. Perry, Trustees, Boston			
Lots 3, 4, 8000 ft. land, Middlesex Fells Ave.		250	4.60
Lot 19, 4000 ft. land, Middlesex Fells Av.		125	2.30
Lots 75, 76, 7600 ft. land $250, lot 77, 2950 ft.land $100, Cross St.....		350	6.44
Lot 55, 3076 ft. land, Pine Grove Pk....		100	1.84
Waterhouse, Mary I., Mrs., Newtonville			
House $3000, 10,000 ft. land $2500, 13,885 ft. land, back, $1375, 91 Church St.		6875	126.50
Waterman, Kate, Boston			
Lots 174, 175, pt. 176, 28,700 ft. land. Dothan St.		275	5.06
Waterman, Robert, Boston			
Lot 173, 9600 ft. land, Dothan St.		100	1.84
Watson, Barbie S., Medford			
Lot 84, 3358 ft. land, Sheridan Cir.		125	2.30
Wells, Florella A., Georgiana Squire and others, Arlington			
11 acres land $1100, 9 acres pasture and woodland $900, High St.		2000	36.80
Welsh, Willard, Boston			

Name, Location and Description	Personal	Real	Total Tax
Lot 66, 2905 ft. land, Harvard St.		175	3.22
Lots 245, 246, 11,295 ft. land, Washington St.		575	10.58
Lots 236, 237, 238, 14,330 ft. land $575, lots 247, 248, 8744 ft. land $350, lots 262, 263, 264, 16,236 ft. land $650, Brookside Ave.		1575	28.98
House, unfinished, $2000, lot 255, 5540 ft. land $225, Brookside Ave.		2225	40.94
Wentworth, William H., Lexington			
Block $6000, 4037 ft. land $6050, 542 Main St.		12050	221.72
Western Union Telegraph Co., New York	3700		68.08
Westland, Peter T., East Somerville			
Lot 23, 4350 ft. land, Stone Ave.		300	5.52
White, Charles F. and William H., Trustees, Boston			
House $800, lot 1, 3300 ft. land $200, 8 and 10 Chapin Ct.		1000	18.40
White, William H., Boston			
House $800, house $800, 6600 ft. land $400, 16, 18 and 20, 22 Chapin Ct.		2000	36.80
White, Edwin C., Melrose			
Lots 47, 48, 11,638 ft. land, Border Rd.		125	2.30
White, Reginald H., Melrose Highlands			
Lots 43, 44, 21,559 ft. land, Border Rd.		225	4.14
Whiting, D. and Sons, Charlestown	900		16.56
Whiton, Royal, Dorchester			
Lot 11, 23,270 ft. land, Hemingway St.		475	8.74
Whitten, J. O. Co., Boston	12000		
Factory $18,000, power-house $2000, store-house $3200, shed $200, shed $300, barn $400, 4½ acres land $3000, 3 acres meadow $300, Cross St.		27400	724.96
Wiggin, Edward H. and Franklin I. Smith, Trustees, Ashmont Land Co., Ashmont,			
House $5000, lot 5, 11,580 ft. land $1850, 60 Lloyd St.		6850	126.04
Wiggin, Thomas and William W., Manchester, Mass.			
Lots 66, 67, 7067 ft. land, Pine Grove Pk.		200	3.68
Wilbur, Jacob W., Boston			
House $600, 4838 ft. land $200, 18 Grove Pl.		800	14.72
House, unfinished, $500, pt. lot 275, 10,000 ft. land $100, Locke St.		600	11.04
Lot 274, 11,000 ft. land, Locke St.		100	1.84
House unfinished, $200, pt. lot 354, 7500 ft. land, Steep Rock Rd.		275	5.06
Lots 241, 242, 243, 15,856 ft. land, Dunster Lane		150	2.76
Lots 249, 250, 20,441 ft. land, Dunster Lane		200	3.68
House, unfinished, $300, lots 253, 254, 255, 30,376 ft. land $300, Dunster Lane		600	11.04

Name, Location and Description	Personal	Real	Total Tax
15½ acres land, Ridge St.		4750	87.50
Willett, William W., Elizabeth, N. J.			
House $7000, lot 32, pt. 33, 9500 ft. land $1525, 3 Ridgefield Rd.		8525	156.86
Williams, Borland and Edgar N., Winchester			
House $10,000, lot 38, 14,629 ft. land $1750. 8 Salisbury St.		11750	216.20
Winn, J. F. & Co., Woburn	5800		
Office and scales $1000, coal sheds $1000, leased land. 957 Main St.....		2000	143.52
Witherell, Warren F., Winchester	700		12.88
Witherell, Carolyn A., Mrs., Winchester			
House $13,000, barn $200, house $600, carriage house $100, shed $250, garage $500, 43,560 ft. land $9575, 126,513 ft. land, back, $2525, 79,200 ft. meadow $1000, 14,638 ft. land $2200, 114 Church St.		29950	551.08
Wood, Fred W., I. Warren Flagg and Henry Thornton, Trustees, Boston			
Lot 45, 6208 ft. land, Main St.....		250	4.60
Lots 86, 87, 6326 ft. land, Sheridan Cir.....		250	4.60
Lots 62, 63, 64, 10,320 ft. land, Watson Pl.		400	7.36
Wood, Mercy L., Cambridge			
House $2800, pt. lot 12, 4992 ft. land $750, 13 Lloyd St.		3550	65.32
Woodbridge, Arthur G., Harvard Trust Co., Trustee, Cambridge			
House $4000, lot 24, 4667 ft. land $325, 961 Main St. and 1 Russell Rd.		4325	79.58
Woodrough, Lucy R., Mrs., New York			
House $2500, barn $500, 8951 ft. land $1800, 16 Mt. Pleasant St.		4800	88.32
House $3500, 5859 ft. land $1050, 9 Hillside Ave.		4550	83.72
House, 15 Washington St., $5500, house, 27 Washington St., $4500, house, 3 Francis Cir., $5000, house, 6 Mt. Pleasant St., $6000, 29,735 ft. land $7150, Washington St.		28150	517.96
House $8000, barn $500, 18,827 ft. land $3775, 12 and 14 Mt. Pleasant St.		12275	225.86
Woods, Jarvis B., Bangor, Me.			
Lot 39, 6136 ft. land, Wedgemere Hts. ..		100	1 84
Woods, Jotham S. Norridgewock, Me.			
House $2200, 8010 ft. land $1775, 189 M. V. Parkway.....		3975	73.14
Young, Edith B. P., Boston			
Lot 9, 6780 ft. land, Stone Ave.		475	8.74
Young, Eugenie E., Mrs., Boston			
House $8000, garage $400, lot 80, 15,219 ft. land $2425, 30 Wedgemere Ave.....		10825	199 18
House $5000, lot 2, 6000 ft. land $950, 6 Symmes Rd.....		5950	109 48

ASSESSOR'S STATISTICS

OF THE TOWN OF WINCHESTER, APRIL 1, 1916

Valuation of real estate,	$14,282,750.00
Valuation of personal estate,	5,166,925.00
Total valuation,	19,449,675.00
Value of buildings exclusive of land,	8,803,825.00
Value of land exclusive of buildings,	5,478,925.00
Total amount raised by taxation,	363,338.02
Amount of town grant,	*287,129.20
Amount of state tax,	29,120.00
Amount of Metropolitan Sewer tax,	13,892.98
Amount of Metropolitan Park tax,	6,386.41
Amount of county tax,	18,792.35
Amount of state highway tax,	760.00
Amount of Charles River Basin tax,	1,793.26
Fire Prevention tax,	218.58
Amount of overlayings,	5,245.24
Amount of polls, $2.00 each, 2732,	5,464.00
Rate of taxation on $1,000.00,	18.40
Number of persons paying tax on property,	2578
Number of persons paying a poll tax only,	1722
Total number of tax payers,	4300
Total number of dwelling houses,	1988
Total number of other buildings,	799
Increase in number of houses,	42
Total number of horses,	233
Total number of cows,	168
Population of Winchester by 1910 census†,	9309
Total valuation *per capita*,	$ 1,943.99

*Net amount less estimated revenue of $109,000.00
†1915 State Census 10,005.

FRED V. WOOSTER,
PERCIVAL B. METCALF,
GEORGE H. CARTER,
Assessors of Winchester.

Winchester, December 31, 1916.